MONTANA

CONTENTS

Table	Page
Map	6
1. Population of the State, urban and rural: 1890 to 1930	7
2. Color, nativity, and sex, for the State, urban and rural: 1930, 1920, and 1910	7
3. Age, for the State, urban and rural: 1930 and 1920	8
4. Population 21 years old and over, by sex, color, nativity, and citizenship, for the State, urban and rural: 1930 and 1920	10
5. Males of militia age (18 to 44) by color and nativity, for the State, urban and rural: 1930 and 1920	10
6. School attendance, for the State, urban and rural: 1930 and 1920	11
7. Illiteracy, for the State, urban and rural: 1930 and 1920	12
8. Marital condition of the population 15 years old and over, by sex, color, and nativity, for the State, urban and rural: 1930 and 1920	13
9. Foreign white stock by country of origin, by sex, for the State, urban and rural, 1930, with 1920 figures for the foreign-born white only	14
10. Persons 10 years old and over engaged in gainful occupations, by sex and industry groups, for the State, urban and rural: 1930	15
11. Population by age, color, nativity, and sex, for counties: 1930	16
12. Population by age, color, nativity, and sex, for cities of 10,000 or more: 1930	21
13. Composition of the population, by counties: 1930	22
14. Composition of the rural population, farm and nonfarm, by counties: 1930	26
15. Composition of the population, for cities of 10,000 or more: 1930	30
16. Composition of the population, for incorporated places of 2,500 to 10,000: 1930	31
17. Indians, Chinese, and Japanese, 1910 to 1930, and Mexicans, 1930, for counties and for cities of 25,000 or more	31
18. Foreign-born white by country of birth, for counties and for cities of 10,000 or more: 1930	32
19. Native white of foreign or mixed parentage, by country of birth of parents, for counties and for cities of 10,000 or more: 1930	33
20. Persons 10 years old and over engaged in gainful occupations, by sex and industry groups, for counties and for cities of 25,000 or more: 1930	34
21. Population by sex, color, age, etc., for counties by minor civil divisions: 1930	38
22. Population by sex, color, age, etc., for incorporated places of 1,000 to 2,500: 1930	62

MONTANA

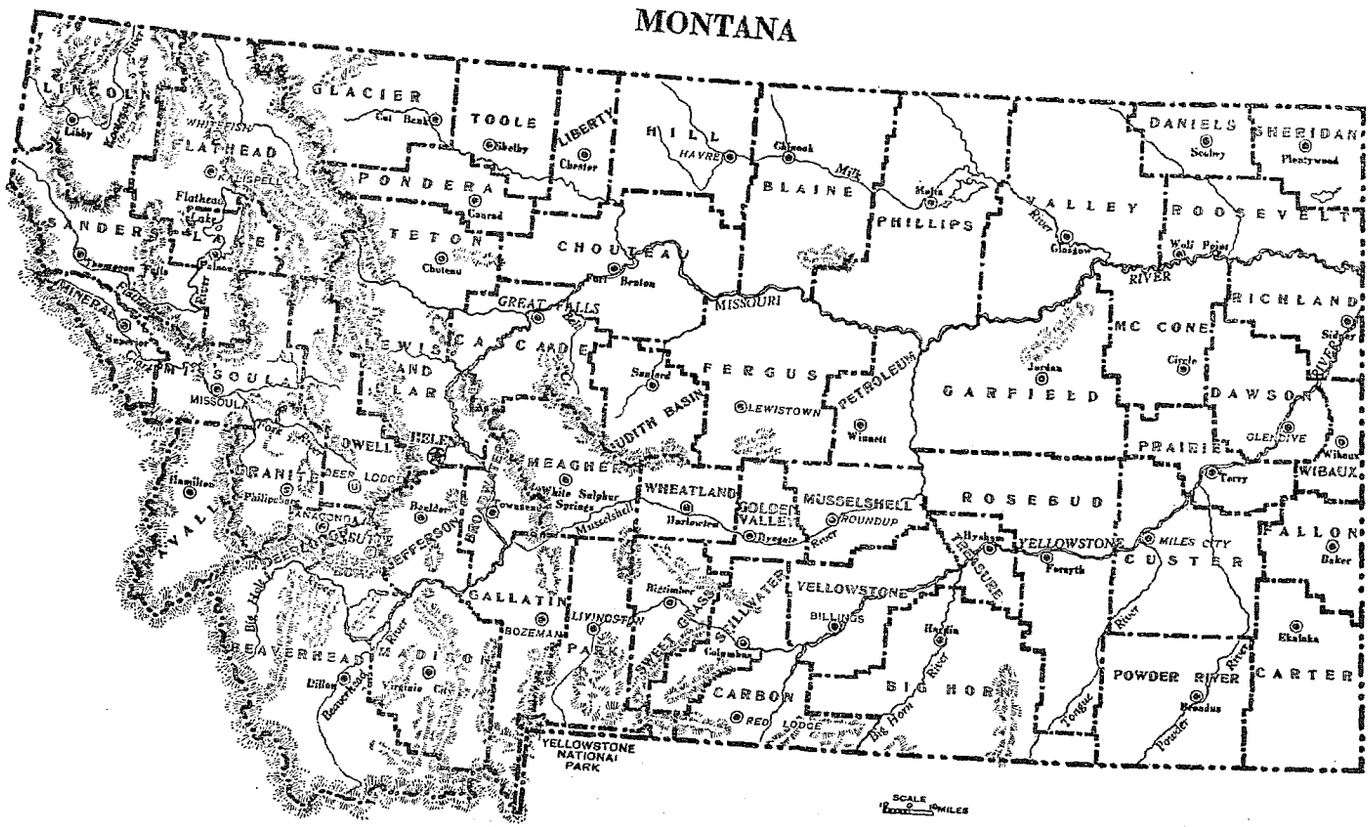
LINCOLN
Libby
GLACIER
Cut Bank
TOOLE
Shelby
LIBERTY
Chester
HILL
HAVRE
Glasgow
BLAINE
Milk
River
Harlem
PHILLIPS
VALLEY
Glasgow
DANIELS
Scobey
SHERIDAN
Plentywood
ROOSEVELT
Wolf Point
RICHLAND
Sidney
FLATHEAD
WHITEFISH
KALISPELL
Flathead Lake
PONDERA
Conrad
TETON
Choteau
CHOUTEAU
Fort Benton
SANDERS
Thompson Falls
Polson
MINERAL
Superior
GREAT FALLS
MISSOURI
RIVER
MC CONE
Circle
LEWIS AND CLARK
CASCADE
Sun River
FERGUS
Lewistown
JUDITH BASIN
PETROLEUM
Winnett
GARFIELD
Jordan
DAWSON
GLENDIVE
MISSOULA
MISSOULA
LOLO
HELENA
OWELL
DEER LODGE
GRANITE
Philipsburg
Hamilton
FLATHEAD
LAKE
MINERAL
SILVER BOW
BUTTE
ANACONDA
JEFFERSON
Boulder
BROADWATER
Townsend
MEAGHER
White Sulphur Springs
Musselshell
WHEATLAND
Harlowton
GOLDEN VALLEY
Ryegate
MUSSELSHELL
ROUNDUP
PRAIRIE
Terry
WIBAUX
Wibaux
ROSEBUD
Hysham
YELLOWSTONE
Forsyth
TREASURE
MILES CITY
CUSTER
FALLON
Baker
GALLATIN
BOZEMANA
LIVINGSTON
PARK
Big Hole River
BEAVERHEAD
Dillon
Beaverhead
MADISON
Virginia City
SWEET GRASS
Big Timber
STILLWATER
Columbus
YELLOWSTONE
BILLINGS
Hardin
Big Horn River
CARBON
RED LODGE
BIG HORN
Tongue River
POWDER RIVER
Broadus
Powder River
CARTER
Ekalaka
YELLOWSTONE NATIONAL PARK
SCALE
MILES

TABLE 1.—POPULATION OF THE STATE, URBAN AND RURAL: 1890 TO 1930

[A minus sign (—) denotes decrease]

CLASS	1930 (April 1)	1920 (January 1)	1910 (April 15)	1900 (June 1)	1890 (June 1)	INCREASE, 1920 TO 1930	
						Number	Per cent
Total	537,606	548,889	376,053	243,329	142,924	—11,283	—2.1
Urban	181,036	172,011	133,420	84,554	38,787	9,025	5.2
Urban-farm	*632*	*278*				*354*	*127.3*
Rural	356,570	376,878	242,633	158,775	104,137	—20,308	—5.4
Rural-farm	203,962	225,389				—21,427	—9.5
Rural-nonfarm	152,608	151,489				1,119	0.7
Per cent urban	33.7	31.3	35.5	34.7	27.1		
Per cent rural	66.3	68.7	64.5	65.3	72.9		
Per cent rural-farm	37.9	41.1					

TABLE 2.—COLOR, NATIVITY, AND SEX, FOR THE STATE, URBAN AND RURAL: 1930, 1920, AND 1910

[Per cent not shown where less than 0.1; sex ratio not shown where base is less than 100]

CLASS OF POPULATION	NUMBER			PER CENT			1930		1920		1910		MALES PER 100 FEMALES		
	1930	1920	1910	1930	1920	1910	Male	Female	Male	Female	Male	Female	1930	1920	1910
THE STATE															
Total population	537,606	548,889	376,053	100.0	100.0	100.0	293,228	244,378	299,941	248,948	226,872	149,181	120.0	120.5	152.1
White	517,327	534,260	360,580	96.2	97.3	95.9	281,793	235,534	291,592	242,668	217,620	142,960	119.6	120.2	152.2
Negro	1,256	1,658	1,834	0.2	0.3	0.5	710	546	962	696	1,058	776	130.0	138.2	136.3
Other races	19,023	12,971	13,639	3.5	2.4	3.6	10,725	8,298	7,387	5,584	8,194	5,445	129.2	132.3	150.5
Mexican	2,571			0.5			1,766	805					219.4		
Indian	14,798	10,956	10,745	2.8	2.0	2.9	7,664	7,134	5,679	5,277	5,384	5,361	107.4	107.6	100.4
Chinese	486	872	1,285	0.1	0.2	0.3	427	59	805	67	1,227	58			
Japanese	753	1,074	1,585	0.1	0.2	0.4	510	243	842	232	1,559	26	209.9	362.9	
Filipino	295	49	11	0.1			293	2	48	1	11				
Korean	115	18	13				60	55	11	7	13				
Hawaiian	1						1								
Hindu	4	1					4		1						
Malay		1							1						
Native white	444,366	440,640	268,936	82.7	80.3	71.5	236,894	207,472	233,363	207,277	153,060	115,876	114.2	112.6	132.1
Native parentage	283,539	275,803	162,127	52.7	50.2	43.1	152,209	131,330	147,062	128,141	94,467	67,660	115.9	115.2	139.6
Foreign or mixed parentage	160,827	164,837	106,809	29.9	30.0	28.4	84,685	76,142	85,701	79,136	58,593	48,216	111.2	108.3	121.5
Foreign parentage	94,580	101,918	68,606	17.6	18.6	18.2	50,282	44,298	53,379	48,539	38,033	30,573	113.5	110.0	124.4
Mixed parentage	66,247	62,919	38,203	12.3	11.5	10.2	34,403	31,844	32,322	30,597	20,560	17,643	108.0	105.6	116.5
Foreign-born white	72,961	93,620	91,644	13.6	17.1	24.4	44,899	28,062	58,229	35,391	64,560	27,084	160.0	164.5	238.4
Naturalized	54,215	60,015		10.1	10.9		32,636	21,579	35,631	24,384			151.2	146.1	
First papers	4,366	9,318		0.8	1.7		3,723	643	8,815	503			579.0	1,752.5	
Alien	11,086	17,491		2.1	3.2		6,516	4,570	9,613	7,878			142.6	122.0	
Unknown	3,294	6,796		0.6	1.2		2,024	1,270	4,170	2,626			159.4	158.8	
URBAN POPULATION															
Total	181,036	172,011	133,420	100.0	100.0	100.0	94,228	86,808	90,171	81,840	75,648	57,772	108.5	110.2	130.9
White	178,408	169,696	130,531	98.5	98.7	97.8	92,515	85,893	88,574	81,122	73,477	57,054	107.7	109.2	128.8
Negro	1,027	1,270	1,455	0.6	0.7	1.1	556	471	713	557	830	625	118.0	128.0	132.8
Other races	1,601	1,045	1,434	0.9	0.6	1.1	1,157	444	884	161	1,341	93	260.6	549.1	
Native white	151,105	136,933	95,875	83.5	79.6	71.9	76,535	74,570	69,218	67,715	51,163	44,712	102.6	102.2	114.4
Native parentage	93,411	81,508	53,774	51.6	47.4	40.3	48,082	45,329	42,244	39,264	29,720	24,054	106.1	107.6	123.6
Foreign or mixed parentage	57,694	55,425	42,101	31.9	32.2	31.6	28,453	29,241	26,974	28,451	21,443	20,658	97.3	94.8	103.8
Foreign parentage	34,461	34,616	27,397	19.0	20.1	20.5	17,075	17,386	16,966	17,650	14,104	13,293	98.2	96.1	106.1
Mixed parentage	23,233	20,809	14,704	12.8	12.1	11.0	11,378	11,855	10,008	10,801	7,339	7,365	96.0	92.7	99.6
Foreign-born white	27,303	32,763	34,656	15.1	19.0	26.0	15,980	11,323	19,356	13,407	22,314	12,342	141.1	144.4	180.8
RURAL POPULATION															
Total	356,570	376,878	242,633	100.0	100.0	100.0	199,000	157,570	209,770	167,108	151,224	91,409	126.3	125.5	165.4
White	338,919	364,564	230,049	95.0	96.7	94.8	189,278	149,641	203,018	161,546	144,143	85,906	126.5	125.7	167.8
Negro	229	388	379	0.1	0.1	0.2	154	75	249	139	228	151		179.1	151.0
Other races	17,422	11,926	12,205	4.9	3.2	5.0	9,568	7,854	6,503	5,423	6,853	5,352	121.8	119.9	128.0
Native white	293,261	303,707	173,061	82.2	80.6	71.3	160,359	132,902	164,145	139,562	101,897	71,164	120.7	117.6	143.2
Native parentage	190,128	194,295	108,353	53.3	51.6	44.7	104,127	86,001	105,418	88,877	64,747	43,606	121.1	118.6	148.5
Foreign or mixed parentage	103,133	109,412	64,708	28.9	29.0	26.7	56,232	46,901	58,727	50,685	37,150	27,558	119.9	115.9	134.8
Foreign parentage	60,119	67,302	41,209	16.9	17.9	17.0	33,207	26,912	36,413	30,889	23,929	17,280	123.4	117.9	138.5
Mixed parentage	43,014	42,110	23,499	12.1	11.2	9.7	23,025	19,989	22,314	19,796	13,221	10,278	115.2	112.7	128.6
Foreign-born white	45,658	60,857	56,988	12.8	16.1	23.5	28,919	16,739	38,873	21,984	42,246	14,742	172.8	176.8	286.6
RURAL-FARM															
Total	203,962	225,389		100.0	100.0		115,965	87,997	126,042	99,347			131.8	126.9	
White	194,642	218,057		95.4	96.7		111,007	83,635	122,185	95,872			132.7	127.4	
Negro	69	156			0.1		46	23	95	61					
Other races	9,251	7,176		4.5	3.2		4,912	4,339	3,762	3,414			113.2	110.2	
Native white	168,686	184,458		82.7	81.8		94,458	74,228	101,124	83,334			127.3	121.3	
Native parentage	108,546	119,733		53.2	53.1		60,739	47,807	65,763	53,970			127.1	121.9	
Foreign or mixed parentage	60,140	64,725		29.5	28.7		33,719	26,421	35,361	29,364			127.6	120.4	
Foreign parentage	35,692	39,687		17.5	17.6		20,331	15,361	21,856	17,831			132.4	122.6	
Mixed parentage	24,448	25,038		12.0	11.1		13,388	11,060	13,505	11,533			121.0	117.1	
Foreign-born white	25,956	33,599		12.7	14.9		16,549	9,407	21,061	12,538			175.9	168.0	
RURAL-NONFARM															
Total	152,608	151,489		100.0	100.0		83,035	69,573	83,728	67,761			119.3	123.6	
White	144,277	146,507		94.5	96.7		78,271	66,006	80,833	65,674			118.6	123.1	
Negro	160	232		0.1	0.2		108	52	154	78					
Other races	8,171	4,750		5.4	3.1		4,656	3,515	2,741	2,009			132.5	136.4	
Native white	124,575	119,249		81.6	78.7		65,901	58,674	63,021	56,228			112.3	112.1	
Native parentage	81,582	74,562		53.5	49.2		43,388	38,194	39,655	34,907			113.6	113.6	
Foreign or mixed parentage	42,993	44,687		28.2	29.5		22,513	20,480	23,366	21,321			109.9	109.6	
Foreign parentage	24,427	27,615		16.0	18.2		12,876	11,551	14,557	13,058			111.5	111.5	
Mixed parentage	18,566	17,072		12.2	11.3		9,637	8,929	8,809	8,263			107.9	106.6	
Foreign-born white	19,702	27,258		12.9	18.0		12,370	7,332	17,812	9,446			168.7	188.6	

TABLE 3.—AGE, FOR THE STATE, URBAN AND RURAL: 1930 AND 1920

[Per cent not shown where less than 0.1, or where base is less than 100]

AGE AND CENSUS YEAR	ALL CLASSES			NATIVE WHITE—NATIVE PARENTAGE			NATIVE WHITE—FOREIGN OR MIXED PARENTAGE			FOREIGN-BORN WHITE			NEGRO		
	Total	Male	Female	Total	Male	Female	Total	Male	Female	Total	Male	Female	Total	Male	Female
THE STATE															
All ages: 1930	537,606	293,228	244,378	283,539	152,209	131,330	160,827	84,685	76,142	72,961	44,699	28,062	1,256	710	546
Under 5 years	49,263	25,154	24,109	35,253	17,987	17,266	11,132	5,708	5,424	133	76	57	66	38	28
Under 1 year	*9,833*	*4,988*	*4,845*	*7,246*	*3,716*	*3,530*	*1,991*	*973*	*1,018*	*6*	*3*	*3*	*12*	*6*	*6*
5 to 9 years	53,992	27,541	26,451	36,315	18,590	17,725	14,702	7,473	7,229	423	199	224	62	28	34
10 to 14 years	56,396	28,623	27,773	35,101	17,866	17,235	18,521	9,348	9,173	633	308	325	90	43	47
15 to 19 years	50,125	25,540	24,595	28,544	14,476	14,068	18,186	9,296	8,890	1,637	845	792	58	32	26
20 to 24 years	43,753	23,211	20,542	23,996	12,571	11,425	15,248	7,958	7,290	2,785	1,615	1,170	78	42	36
25 to 29 years	38,195	20,155	18,040	19,751	10,393	9,358	13,330	6,760	6,570	3,538	2,030	1,508	100	51	49
30 to 34 years	35,476	18,831	16,645	17,377	9,189	8,188	12,506	6,414	6,092	4,268	2,460	1,808	97	48	49
35 to 44 years	82,686	46,616	36,070	36,403	20,265	16,138	26,131	13,651	12,480	17,830	11,254	6,576	238	137	101
45 to 54 years	63,468	38,296	25,172	25,804	15,432	10,372	16,808	9,691	7,117	19,131	12,082	7,049	234	134	100
55 to 64 years	37,205	22,554	14,651	14,405	8,842	5,563	9,028	5,202	3,826	12,568	7,784	4,784	144	96	48
65 to 74 years	20,234	12,615	7,619	7,740	4,869	2,871	4,252	2,580	1,672	7,499	4,712	2,787	63	46	17
75 years and over	6,466	3,878	2,588	2,659	1,608	1,051	943	582	361	2,457	1,486	971	24	14	10
Unknown	337	214	123	191	121	70	40	22	18	59	48	11	2	1	1
All ages: 1920	548,889	299,941	248,948	275,803	147,662	128,141	164,837	85,701	79,136	93,620	58,229	35,391	1,658	962	696
Under 5 years	67,372	33,824	33,548	43,402	21,818	21,584	21,769	10,880	10,889	329	157	172	109	61	48
Under 1 year	*12,746*	*6,399*	*6,347*	*8,393*	*4,212*	*4,180*	*3,968*	*1,975*	*1,993*	*24*	*13*	*11*	*24*	*17*	*7*
5 to 9 years	60,074	30,531	29,543	35,764	18,227	17,537	21,173	10,707	10,466	1,562	785	777	99	53	46
10 to 14 years	51,327	26,095	25,232	28,846	14,616	14,230	18,592	9,468	9,124	2,578	1,337	1,241	89	38	51
15 to 19 years	42,028	21,058	20,970	22,470	11,229	11,241	15,593	7,852	7,741	2,830	1,396	1,434	82	46	36
20 to 24 years	40,485	19,858	20,627	20,768	9,928	10,840	14,549	7,045	7,504	4,053	2,262	1,791	107	66	41
25 to 29 years	49,451	26,056	23,395	23,614	12,173	11,441	16,275	7,972	8,303	8,593	5,378	3,215	138	72	66
30 to 34 years	52,426	29,542	22,884	23,550	12,953	10,597	14,995	7,786	7,209	12,930	8,200	4,730	159	90	69
35 to 44 years	82,830	49,117	33,713	35,225	20,567	14,658	20,917	11,559	9,358	24,650	15,699	8,951	390	220	170
45 to 54 years	52,766	32,100	20,666	20,745	12,460	8,285	12,381	7,156	5,225	18,026	11,443	6,583	260	167	93
55 to 64 years	31,385	19,840	11,545	12,452	7,836	4,616	6,256	3,790	2,466	11,557	7,509	4,048	137	91	46
65 to 74 years	12,697	7,931	4,766	5,633	3,517	2,116	1,805	1,155	650	4,628	2,884	1,744	61	44	17
75 years and over	4,111	2,523	1,588	1,773	1,127	646	418	272	146	1,656	1,003	653	21	11	10
Unknown	1,937	1,466	471	1,561	1,211	350	114	59	55	228	176	52	6	3	3
Per cent: 1930	100.0	100.0	100.0	100.0	100.0	100.0	100.0	100.0	100.0	100.0	100.0	100.0	100.0	100.0	100.0
Under 5 years	9.2	8.6	9.9	12.4	11.8	13.1	6.9	6.7	7.1	0.2	0.2	0.2	5.3	5.4	5.1
Under 1 year	*1.8*	*1.7*	*2.0*	*2.6*	*2.4*	*2.7*	*1.2*	*1.1*	*1.3*				*1.0*	*0.8*	*1.1*
5 to 9 years	10.0	9.4	10.8	12.8	12.2	13.5	9.1	8.8	9.5	0.6	0.4	0.8	4.9	3.9	6.2
10 to 14 years	10.5	9.8	11.4	12.4	11.7	13.1	11.5	11.0	12.0	0.9	0.7	1.2	7.2	6.1	8.6
15 to 19 years	9.3	8.7	10.1	10.1	9.5	10.7	11.3	11.0	11.7	2.2	1.9	2.8	4.6	4.5	4.8
20 to 24 years	8.1	7.9	8.4	8.5	8.3	8.7	9.5	9.4	9.6	3.8	3.6	4.2	6.2	5.9	6.6
25 to 29 years	7.1	6.9	7.4	7.0	6.8	7.1	8.3	8.0	8.6	4.8	4.5	5.4	8.0	7.2	9.0
30 to 34 years	6.6	6.4	6.8	6.1	6.0	6.2	7.8	7.6	8.0	5.8	5.5	6.4	7.7	6.8	9.0
35 to 44 years	15.4	15.9	14.8	12.8	13.3	12.3	16.2	16.1	16.4	24.4	25.1	23.4	18.9	19.3	18.5
45 to 54 years	11.8	13.1	10.3	9.1	10.1	7.9	10.5	11.4	9.3	26.2	26.9	25.1	18.6	18.9	18.3
55 to 64 years	6.9	7.7	6.0	5.1	5.8	4.2	5.6	6.1	5.0	17.2	17.3	17.0	11.5	13.5	8.8
65 to 74 years	3.8	4.3	3.1	2.7	3.2	2.2	2.6	3.0	2.2	10.3	10.5	9.9	5.0	6.5	3.1
75 years and over	1.2	1.3	1.1	0.9	1.1	0.8	0.6	0.7	0.5	3.4	3.3	3.5	1.9	2.0	1.8
Unknown	0.1	0.1	0.1	0.1	0.1	0.1				0.1	0.1		0.2	0.1	0.2
Per cent: 1920	100.0	100.0	100.0	100.0	100.0	100.0	100.0	100.0	100.0	100.0	100.0	100.0	100.0	100.0	100.0
Under 5 years	12.3	11.3	13.5	15.7	14.8	16.8	13.2	12.7	13.8	0.4	0.3	0.5	6.6	6.3	6.9
Under 1 year	*2.8*	*2.1*	*2.5*	*3.0*	*2.9*	*3.3*	*2.4*	*2.3*	*2.5*				*1.4*	*1.8*	*1.0*
5 to 9 years	10.9	10.2	11.9	13.0	12.3	13.7	12.8	12.5	13.2	1.7	1.3	2.2	6.0	5.5	6.6
10 to 14 years	9.4	8.7	10.1	10.5	9.9	11.1	11.3	11.0	11.5	2.8	2.3	3.5	5.4	4.0	7.3
15 to 19 years	7.7	7.0	8.4	8.1	7.6	8.8	9.5	9.2	9.8	3.0	2.4	4.1	4.9	4.8	5.2
20 to 24 years	7.4	6.6	8.3	7.5	6.7	8.5	8.8	8.2	9.5	4.3	3.9	5.1	6.5	6.9	5.9
25 to 29 years	9.0	8.7	9.4	8.6	8.2	8.9	9.9	9.3	10.5	9.2	9.2	9.1	8.3	7.5	9.5
30 to 34 years	9.6	9.8	9.2	8.5	8.8	8.3	9.1	9.1	9.1	13.8	14.1	13.4	9.6	9.4	9.9
35 to 44 years	15.1	16.4	13.5	12.8	13.9	11.4	12.7	13.5	11.8	26.3	27.0	25.3	23.5	22.9	24.4
45 to 54 years	9.6	10.7	8.3	7.5	8.4	6.5	7.5	8.3	6.6	19.3	19.7	18.6	15.7	17.4	13.4
55 to 64 years	5.7	6.6	4.6	4.5	5.3	3.6	3.8	4.4	3.1	12.3	12.9	11.4	8.3	9.5	6.6
65 to 74 years	2.3	2.6	1.9	2.0	2.4	1.7	1.1	1.3	0.8	4.9	5.0	4.9	3.7	4.6	2.4
75 years and over	0.7	0.8	0.6	0.6	0.8	0.5	0.3	0.3	0.2	1.8	1.7	1.8	1.3	1.1	1.4
Unknown	0.4	0.5	0.2	0.6	0.8	0.3	0.1	0.1	0.1	0.2	0.3	0.1	0.4	0.3	0.4
URBAN POPULATION															
All ages: 1930	181,036	94,228	86,808	93,411	48,082	45,329	57,634	28,453	29,241	27,303	15,980	11,323	1,027	556	471
Under 5 years	13,538	6,986	6,552	10,185	5,229	4,956	3,121	1,635	1,486	44	20	24	59	35	24
Under 1 year	*2,752*	*1,425*	*1,327*	*2,158*	*1,118*	*1,020*	*582*	*292*	*290*	*3*	*1*	*2*	*11*	*5*	*6*
5 to 9 years	15,615	7,928	7,687	10,929	5,577	5,352	4,326	2,171	2,155	157	79	78	54	24	30
10 to 14 years	16,523	8,178	8,345	10,527	5,220	5,307	5,600	2,752	2,848	203	98	105	81	40	41
15 to 19 years	16,048	7,588	8,460	9,146	4,240	4,906	6,221	2,992	3,229	527	262	265	50	27	23
20 to 24 years	15,649	7,571	8,078	8,488	4,075	4,413	6,046	2,888	3,158	894	455	439	63	34	29
25 to 29 years	14,764	7,285	7,479	7,526	3,758	3,768	5,588	2,595	2,993	1,369	741	628	90	42	48
30 to 34 years	13,759	7,013	6,746	6,486	3,345	3,141	5,298	2,508	2,790	1,728	998	730	80	38	42
35 to 44 years	30,010	16,186	13,824	12,992	6,915	6,077	9,810	4,780	5,030	6,779	4,201	2,578	188	105	83
45 to 54 years	22,849	13,113	9,736	9,028	5,168	3,860	6,336	3,406	2,930	7,124	4,294	2,830	193	103	90
55 to 64 years	13,112	7,274	5,838	4,718	2,675	2,043	3,412	1,716	1,696	4,773	2,723	2,050	113	72	41
65 to 74 years	6,946	3,882	3,064	2,452	1,368	1,084	1,581	819	762	2,809	1,615	1,194	41	28	13
75 years and over	2,137	1,166	971	882	481	401	341	182	159	877	477	400	15	8	7
Unknown	86	58	28	52	31	21	14	9	5	19	17	2			
Per cent: 1930	100.0	100.0	100.0	100.0	100.0	100.0	100.0	100.0	100.0	100.0	100.0	100.0	100.0	100.0	100.0
Under 5 years	7.5	7.4	7.5	10.9	10.9	10.9	5.4	5.7	5.1	0.2	0.1	0.2	5.7	6.3	5.1
Under 1 year	*1.5*	*1.5*	*1.5*	*2.3*	*2.3*	*2.3*	*1.0*	*1.0*	*1.0*				*1.1*	*0.9*	*1.3*
5 to 9 years	8.6	8.4	8.9	11.7	11.6	11.8	7.5	7.6	7.4	0.6	0.5	0.7	5.3	4.3	6.4
10 to 14 years	9.1	8.7	9.6	11.3	10.9	11.7	9.7	9.7	9.7	0.7	0.6	0.9	7.9	7.2	8.7
15 to 19 years	8.9	8.1	9.7	9.8	8.8	10.8	10.8	10.5	11.0	1.9	1.6	2.3	4.9	4.9	4.9
20 to 24 years	8.6	8.0	9.3	9.1	8.5	9.7	10.5	10.2	10.8	3.3	2.8	3.9	6.1	6.1	6.2
25 to 29 years	8.2	7.7	8.6	8.1	7.8	8.3	9.7	9.1	10.2	5.0	4.6	5.5	8.8	7.6	10.2
30 to 34 years	7.6	7.4	7.8	6.9	7.0	6.9	9.2	8.8	9.5	6.3	6.2	6.4	7.8	6.8	8.9
35 to 44 years	16.6	17.2	15.9	13.9	14.4	13.4	17.0	16.8	17.2	24.8	26.3	22.8	18.3	18.9	17.6
45 to 54 years	12.6	13.9	11.2	9.7	10.7	8.5	11.0	12.0	10.0	26.1	26.9	25.0	18.8	18.5	19.1
55 to 64 years	7.2	7.7	6.7	5.1	5.6	4.5	5.9	6.0	5.8	17.5	17.0	18.1	11.0	12.9	8.7
65 to 74 years	3.8	4.1	3.5	2.6	2.8	2.4	2.7	2.9	2.6	10.3	10.1	10.5	4.0	5.0	2.8
75 years and over	1.2	1.2	1.1	0.9	1.0	0.9	0.6	0.6	0.5	3.2	3.0	3.5	1.5	1.4	1.5
Unknown		0.1		0.1	0.1					0.1	0.1				

TABLE 3.—AGE, FOR THE STATE, URBAN AND RURAL: 1930 AND 1920—Continued

AGE AND CENSUS YEAR	ALL CLASSES			NATIVE WHITE—NATIVE PARENTAGE			NATIVE WHITE—FOREIGN OR MIXED PARENTAGE			FOREIGN-BORN WHITE			NEGRO		
	Total	Male	Female	Total	Male	Female	Total	Male	Female	Total	Male	Female	Total	Male	Female
URBAN POPULATION—Contd.															
Per cent: 1920	100.0	100.0	100.0	100.0	100.0	100.0	100.0	100.0	100.0	100.0	100.0	100.0	100.0	100.0	100.0
Under 5 years	9.8	9.3	10.4	13.1	12.6	13.6	10.8	10.8	10.7	0.3	0.2	0.4	6.7	6.3	7.2
Under 1 year	*1.9*	*1.8*	*2.0*	*2.6*	*2.5*	*2.7*	*2.0*	*2.0*	*1.9*	------	------	------	*1.3*	*1.5*	*0.9*
5 to 9 years	9.2	8.8	9.6	11.3	11.0	11.6	11.1	11.4	10.8	1.3	1.1	1.5	5.7	5.9	5.6
10 to 14 years	8.3	7.7	8.9	9.4	8.7	10.1	10.6	10.8	10.4	1.9	1.6	2.3	6.0	4.1	8.4
15 to 19 years	7.8	6.8	8.8	8.3	7.3	9.4	10.2	9.7	10.7	2.6	2.1	3.5	4.6	4.8	4.5
20 to 24 years	8.5	7.5	9.6	8.6	7.6	9.6	10.8	9.8	11.6	4.7	4.1	5.5	6.0	6.2	5.7
25 to 29 years	10.0	9.5	10.5	9.6	9.1	10.1	10.7	9.8	11.5	9.8	10.0	9.5	9.1	8.4	9.9
30 to 34 years	10.0	10.3	9.8	9.2	9.4	8.9	9.1	8.8	9.4	13.7	14.2	12.9	9.8	9.5	10.2
35 to 44 years	16.3	17.6	14.8	14.0	15.3	12.6	13.3	14.0	12.6	26.6	27.2	25.7	23.9	23.7	24.2
45 to 54 years	10.5	11.6	9.3	8.2	9.3	7.0	8.1	8.8	7.5	20.1	20.3	19.8	15.5	16.5	14.2
55 to 64 years	5.8	6.5	5.1	4.3	4.8	3.8	3.0	4.2	3.6	12.5	12.7	12.2	8.0	9.4	6.1
65 to 74 years	2.2	2.3	2.1	2.0	1.9	2.1	1.1	1.3	1.0	4.5	4.4	4.6	3.2	4.2	2.0
75 years and over	0.7	0.8	0.6	0.6	0.7	0.5	0.3	0.3	0.2	1.7	1.6	1.9	1.0	0.7	1.4
Unknown	0.9	1.3	0.4	1.5	2.4	0.6	0.1	0.1	0.1	0.4	0.5	0.2	0.4	0.3	0.5
RURAL-FARM															
All ages: 1930	203,962	115,965	87,997	108,548	60,739	47,807	60,140	33,719	26,421	25,956	16,549	9,407	69	46	23
Under 5 years	21,538	10,971	10,567	14,761	7,532	7,229	5,278	2,678	2,600	54	33	21	4	2	2
Under 1 year	*4,207*	*2,129*	*2,078*	*2,957*	*1,518*	*1,439*	*928*	*456*	*472*	*8*	*2*	*1*	------	------	------
5 to 9 years	22,946	11,771	11,175	14,911	7,667	7,244	6,604	3,395	3,209	139	69	70	3	2	1
10 to 14 years	23,860	12,388	11,472	14,444	7,575	6,869	8,123	4,162	3,961	219	115	104	3	2	1
15 to 19 years	20,041	11,039	9,002	11,292	6,265	5,027	7,197	3,939	3,258	667	375	292	1	------	1
20 to 24 years	15,645	9,301	6,344	8,567	5,045	3,522	5,190	3,098	2,092	1,194	766	428	4	2	2
25 to 29 years	12,268	7,091	5,177	6,382	3,616	2,766	3,983	2,349	1,634	1,259	771	488	2	2	------
30 to 34 years	11,087	6,457	5,230	5,908	3,209	2,699	3,841	2,177	1,664	1,405	781	624	6	4	2
35 to 44 years	29,249	17,115	12,134	12,997	7,556	5,441	9,118	5,112	4,006	6,164	3,889	2,275	12	6	6
45 to 54 years	23,290	14,576	8,714	9,687	5,967	3,720	5,920	3,636	2,284	6,949	4,536	2,413	14	12	2
55 to 64 years	13,853	8,896	4,957	5,694	3,688	2,006	3,165	1,991	1,174	4,477	2,937	1,540	11	6	5
65 to 74 years	7,419	5,013	2,406	3,011	2,055	956	1,439	988	451	2,642	1,783	859	6	6	------
75 years and over	2,062	1,287	775	845	535	310	272	189	83	772	482	290	3	2	1
Unknown	104	60	44	47	29	18	10	5	5	15	12	3	------	------	------
Per cent: 1930	100.0	100.0	100.0	100.0	100.0	100.0	100.0	100.0	100.0	100.0	100.0	100.0	------	------	------
Under 5 years	10.6	9.5	12.0	13.6	12.4	15.1	8.8	7.9	9.8	0.2	0.2	0.2	------	------	------
Under 1 year	*2.1*	*1.8*	*2.4*	*2.7*	*2.5*	*3.0*	*1.5*	*1.4*	*1.8*	------	------	------	------	------	------
5 to 9 years	11.3	10.2	12.7	13.7	12.6	15.2	11.0	10.1	12.1	0.5	0.4	0.7	------	------	------
10 to 14 years	11.7	10.7	13.0	13.3	12.5	14.4	13.5	12.3	15.0	0.8	0.7	1.1	------	------	------
15 to 19 years	9.8	9.5	10.2	10.4	10.3	10.5	12.0	11.7	12.3	2.6	2.3	3.1	------	------	------
20 to 24 years	7.7	8.0	7.2	7.9	8.3	7.4	8.6	9.2	7.9	4.6	4.6	4.5	------	------	------
25 to 29 years	6.0	6.1	5.9	5.9	6.0	5.8	6.6	7.0	6.2	4.9	4.7	5.2	------	------	------
30 to 34 years	5.7	5.6	5.9	5.4	5.3	5.6	6.4	6.5	6.3	5.4	4.7	6.6	------	------	------
35 to 44 years	14.3	14.8	13.8	12.0	12.4	11.4	15.2	15.2	15.2	23.7	23.5	24.2	------	------	------
45 to 54 years	11.4	12.6	9.9	8.9	9.8	7.8	9.8	10.8	8.6	26.8	27.4	25.7	------	------	------
55 to 64 years	6.8	7.7	5.6	5.2	6.1	4.2	5.3	5.9	4.4	17.2	17.7	16.4	------	------	------
65 to 74 years	3.6	4.3	2.7	2.8	3.4	2.0	2.4	2.9	1.7	10.2	10.8	9.1	------	------	------
75 years and over	1.0	1.1	0.9	0.8	0.9	0.6	0.5	0.6	0.3	3.0	2.9	3.1	------	------	------
Unknown	0.1	0.1	0.1	------	------	------	------	------	------	0.1	0.1	------	------	------	------
Per cent: 1920	100.0	100.0	100.0	100.0	100.0	100.0	100.0	100.0	100.0	100.0	100.0	100.0	100.0	------	------
Under 5 years	14.1	12.8	15.9	17.4	16.1	19.1	15.1	13.9	16.6	0.4	0.3	0.5	9.6	------	------
Under 1 year	*2.7*	*2.5*	*3.0*	*3.4*	*3.2*	*3.7*	*2.8*	*2.5*	*3.1*	------	------	------	*3.2*	------	------
5 to 9 years	12.1	11.2	13.3	14.0	13.2	14.9	13.8	13.0	14.9	2.0	1.7	2.6	8.3	------	------
10 to 14 years	10.2	9.6	11.1	11.2	10.6	11.9	11.8	11.3	12.3	3.8	3.1	4.9	5.8	------	------
15 to 19 years	7.8	7.5	8.2	8.3	8.1	8.4	9.0	9.0	9.0	3.7	3.1	4.7	5.8	------	------
20 to 24 years	6.6	6.2	7.2	6.9	6.4	7.5	7.4	7.2	7.6	3.9	3.5	4.6	4.5	------	------
25 to 29 years	8.2	8.1	8.3	7.7	7.6	7.9	9.2	9.2	9.3	8.1	8.0	8.2	5.8	------	------
30 to 34 years	9.0	9.3	8.5	8.0	8.3	7.6	9.1	9.3	8.8	13.1	13.2	12.9	5.8	------	------
35 to 44 years	14.1	15.1	12.7	11.9	12.8	10.8	12.4	13.2	11.4	25.6	26.1	24.6	17.9	------	------
45 to 54 years	9.1	10.0	8.0	7.3	8.0	6.4	7.1	7.9	6.2	19.1	19.5	18.4	17.9	------	------
55 to 64 years	5.8	6.7	4.5	4.7	5.6	3.7	3.8	4.5	2.9	13.0	13.9	11.5	10.3	------	------
65 to 74 years	2.3	2.7	1.7	2.0	2.5	1.3	0.9	1.2	0.7	5.5	5.7	5.1	5.8	------	------
75 years and over	0.7	0.7	0.6	0.5	0.7	0.4	0.2	0.2	0.2	1.8	1.8	1.8	2.6	------	------
Unknown	0.1	0.1	0.1	0.1	0.1	0.1	------	------	------	0.1	0.1	0.1	------	------	------
RURAL-NONFARM															
All ages: 1930	152,608	83,035	69,573	81,562	43,388	38,194	42,993	22,513	20,480	19,702	12,370	7,332	160	108	52
Under 5 years	14,187	7,197	6,990	10,307	5,226	5,081	2,733	1,395	1,338	35	23	12	3	1	2
Under 1 year	*2,874*	*1,434*	*1,440*	*2,151*	*1,080*	*1,071*	*481*	*225*	*256*	------	------	------	*1*	*1*	------
5 to 9 years	15,431	7,842	7,589	10,475	5,346	5,129	3,772	1,907	1,865	127	51	76	5	2	3
10 to 14 years	16,013	8,057	7,956	10,130	5,071	5,059	4,798	2,434	2,364	211	95	116	6	1	5
15 to 19 years	14,046	6,913	7,133	8,106	3,971	4,135	4,768	2,365	2,403	443	208	235	7	5	2
20 to 24 years	12,459	6,339	6,120	6,941	3,451	3,490	4,012	1,972	2,040	697	394	303	11	6	5
25 to 29 years	11,163	5,779	5,384	5,843	3,019	2,824	3,759	1,816	1,943	910	518	392	8	7	1
30 to 34 years	10,030	5,361	4,669	4,983	2,635	2,348	3,367	1,729	1,638	1,135	681	454	11	6	5
35 to 44 years	23,427	13,315	10,112	10,414	5,794	4,620	7,203	3,759	3,444	4,387	3,164	1,723	38	26	12
45 to 54 years	17,329	10,607	6,722	7,089	4,297	2,792	4,552	2,649	1,903	5,058	3,252	1,806	27	19	8
55 to 64 years	10,240	6,384	3,856	3,993	2,479	1,514	2,451	1,495	956	3,318	2,124	1,194	20	18	2
65 to 74 years	5,869	3,720	2,149	2,277	1,446	831	1,232	773	459	2,048	1,314	734	16	12	4
75 years and over	2,267	1,425	842	932	592	340	330	211	119	808	527	281	6	4	2
Unknown	147	96	51	92	61	31	16	8	8	25	19	6	2	1	1
Per cent: 1930	100.0	100.0	100.0	100.0	100.0	100.0	100.0	100.0	100.0	100.0	100.0	100.0	100.0	100.0	------
Under 5 years	9.3	8.7	10.0	12.6	12.0	13.3	6.4	6.2	6.5	0.2	0.2	0.2	1.9	0.9	------
Under 1 year	*1.9*	*1.7*	*2.1*	*2.6*	*2.5*	*2.8*	*1.1*	*1.0*	*1.3*	------	------	------	*0.6*	*0.9*	------
5 to 9 years	10.1	9.4	10.9	12.8	12.3	13.4	8.8	8.5	9.1	0.6	0.4	1.0	3.1	1.9	------
10 to 14 years	10.5	9.7	11.4	12.4	11.7	13.2	11.2	10.8	11.5	1.1	0.8	1.6	3.8	0.9	------
15 to 19 years	9.2	8.3	10.3	9.9	9.2	10.8	11.1	10.5	11.7	2.2	1.7	3.2	4.4	4.6	------
20 to 24 years	8.2	7.6	8.8	8.5	8.0	9.1	9.3	8.8	10.0	3.5	3.2	4.1	6.9	5.6	------
25 to 29 years	7.3	7.0	7.7	7.2	7.0	7.4	8.7	8.1	9.5	4.6	4.2	5.3	5.0	6.5	------
30 to 34 years	6.6	6.5	6.7	6.1	6.1	6.1	7.8	7.7	8.0	5.8	5.5	6.2	6.9	5.6	------
35 to 44 years	15.4	16.0	14.5	12.8	13.4	12.1	16.8	16.7	16.8	24.8	25.6	23.5	23.8	24.1	------
45 to 54 years	11.4	12.8	9.7	8.7	9.9	7.3	10.6	11.8	9.3	25.7	26.3	24.6	16.9	17.6	------
55 to 64 years	6.7	7.7	5.5	4.9	5.7	4.0	5.7	6.6	4.7	16.8	17.2	16.3	12.5	16.7	------
65 to 74 years	3.8	4.5	3.1	2.8	3.3	2.2	2.9	3.4	2.2	10.4	10.6	10.0	10.0	11.1	------
75 years and over	1.5	1.7	1.2	1.1	1.4	0.9	0.8	0.9	0.6	4.1	4.3	3.8	3.8	3.7	------
Unknown	0.1	0.1	0.1	0.1	0.1	0.1	------	------	------	0.1	0.2	0.1	1.3	0.9	------

TABLE 3.—AGE, FOR THE STATE, URBAN AND RURAL: 1930 AND 1920—Continued

AGE AND CENSUS YEAR	ALL CLASSES			NATIVE WHITE—NATIVE PARENTAGE			NATIVE WHITE—FOREIGN OR MIXED PARENTAGE			FOREIGN-BORN WHITE			NEGRO		
	Total	Male	Female	Total	Male	Female	Total	Male	Female	Total	Male	Female	Total	Male	Female
RURAL-NONFARM—Continued.															
Per cent: 1920	100.0	100.0	100.0	100.0	100.0	100.0	100.0	100.0	100.0	100.0	100.0	100.0	100.0	100.0	------
Under 5 years	12.3	11.2	13.7	15.9	15.0	17.0	13.4	13.0	13.9	0.4	0.3	0.6	3.9	4.5	------
Under 1 year	*2.3*	*2.0*	*2.6*	*3.0*	*2.8*	*3.3*	*2.4*	*2.3*	*2.5*	--------	--------	*0.1*	*1.3*	*1.6*	------
5 to 9 years	11.2	10.1	12.5	13.2	12.4	14.2	13.6	13.1	14.2	1.8	1.3	2.7	5.6	4.5	------
10 to 14 years	9.2	8.4	10.2	10.5	9.9	11.1	11.4	10.8	12.0	2.5	2.1	3.3	1.7	1.3	------
15 to 19 years	7.3	6.5	8.3	7.8	7.1	8.6	9.2	8.7	9.7	2.7	2.0	4.0	6.0	5.8	------
20 to 24 years	7.2	6.3	8.3	7.3	6.2	8.6	8.5	7.9	9.2	4.4	4.1	5.1	10.3	10.4	------
25 to 29 years	9.2	8.8	9.7	8.8	8.4	9.2	9.8	8.9	10.8	9.7	9.8	9.6	6.0	5.8	------
30 to 34 years	9.9	10.2	9.5	8.8	9.0	8.5	9.1	9.0	9.1	14.8	14.9	14.6	10.8	11.7	------
35 to 44 years	15.3	17.0	13.2	12.8	14.3	11.1	12.4	13.4	11.4	27.0	27.7	25.7	25.0	22.7	------
45 to 54 years	9.3	10.8	7.6	7.2	8.2	6.0	7.3	8.5	6.0	18.4	19.1	17.1	15.1	16.9	------
55 to 64 years	5.5	6.6	4.2	4.4	5.3	3.3	3.7	4.6	2.7	11.4	12.0	10.2	8.6	7.8	------
65 to 74 years	2.5	2.9	2.0	2.2	2.6	1.7	1.3	1.6	0.9	4.9	4.8	5.0	4.7	5.8	------
75 years and over	0.9	1.1	0.7	0.9	1.0	0.7	0.3	0.5	0.2	1.8	1.7	1.9	1.7	1.9	------
Unknown	0.2	0.2	0.1	0.3	0.3	0.2	--------	0.1	--------	0.2	0.3	0.1	0.4	0.6	------

TABLE 4.—POPULATION 21 YEARS OLD AND OVER, BY SEX, COLOR, NATIVITY, AND CITIZENSHIP, FOR THE STATE, URBAN AND RURAL: 1930 AND 1920

COLOR, NATIVITY, AND CITIZENSHIP	THE STATE								URBAN POPULATION							
	Total number		Per cent distribution		Male		Female		Total number		Per cent distribution		Male		Female	
	1930	1920	1930	1920	1930	1920	1930	1920	1930	1920	1930	1920	1930	1920	1930	1920
Total	318,611	320,562	100.0	100.0	181,494	184,699	137,117	135,863	116,137	109,015	100.0	100.0	62,073	59,538	54,064	49,477
White	307,924	312,064	96.6	97.3	174,975	179,526	132,949	132,538	114,293	107,214	98.4	98.3	60,796	58,236	53,497	48,978
Negro	961	1,262	0.3	0.4	559	754	402	508	767	971	0.7	0.9	420	559	347	412
Other races	9,726	7,236	3.1	2.3	5,960	4,419	3,766	2,817	1,077	830	0.9	0.8	857	743	220	87
Native white	238,268	226,355	74.8	70.6	131,757	125,276	106,511	101,079	88,062	76,670	75.8	70.3	45,335	39,961	42,727	36,709
Native parentage	143,251	141,429	45.0	44.1	80,613	79,834	62,638	61,595	50,899	46,058	43.8	42.2	27,012	25,029	23,887	21,029
Foreign or mixed par.	95,017	84,926	29.8	26.5	51,144	45,442	43,873	39,484	37,163	30,612	32.0	28.1	18,323	14,932	18,840	15,680
Foreign-born white	69,656	85,709	21.9	26.7	43,218	54,250	26,438	31,459	26,231	30,544	22.6	28.0	15,461	18,275	10,770	12,269
Naturalized	52,590	56,627	16.5	17.7	31,858	34,009	20,732	22,618	19,432	19,551	16.7	17.9	11,083	11,120	8,349	8,431
First papers	4,300	9,193	1.3	2.9	3,685	8,714	615	479	1,832	3,151	1.6	2.9	1,551	2,964	281	187
Alien	9,630	13,626	3.0	4.3	5,729	7,636	3,901	5,990	3,988	5,432	3.4	5.0	2,300	2,915	1,688	2,517
Unknown	3,136	6,263	1.0	2.0	1,946	3,891	1,190	2,372	979	2,410	0.8	2.2	527	1,276	452	1,134

COLOR, NATIVITY, AND CITIZENSHIP	RURAL POPULATION								RURAL-FARM POPULATION, 1930				RURAL-NONFARM POPULATION, 1930			
	Total number		Per cent distribution		Male		Female		Total number	Per cent distribution	Male	Female	Total number	Per cent distribution	Male	Female
	1930	1920	1930	1920	1930	1920	1930	1920								
Total	202,474	211,547	100.0	100.0	119,421	125,161	83,053	86,386	112,040	100.0	67,664	44,376	90,434	100.0	51,757	38,677
White	193,631	204,850	95.6	96.8	114,179	121,290	79,452	83,560	107,584	96.0	65.158	42,426	86,047	95.1	49,021	37,026
Negro	194	291	0.1	0.1	139	195	55	96	58	0.1	40	18	136	0.2	99	37
Other races	8,649	6,406	4.3	3.0	5,103	3,676	3,546	2,730	4,398	3.9	2,466	1,932	4,251	4.7	2,637	1,614
Native white	150,206	149,685	74.2	70.8	86,422	85,315	63,784	64,370	82,937	74.0	49,332	33,605	67,269	74.4	37,090	30,179
Native parentage	92,352	95,371	45.6	45.1	53,601	54,805	38,751	40,566	51,221	45.7	30,531	20,690	41,131	45.5	23,070	18,061
Foreign or mixed par.	57,854	54,314	28.6	25.7	32,821	30,510	25,033	23,804	31,716	28.3	18,801	12,915	26,138	28.9	14,020	12,118
Foreign-born white	43,425	55,165	21.4	26.1	27,757	35,975	15,668	19,190	24,647	22.0	15,826	8,821	18,778	20.8	11,931	6,847
Naturalized	33,158	37,076	16.4	17.5	20,775	22,889	12,383	14,187	19,757	17.6	12,616	7,141	13,401	14.8	8,159	5,242
First papers	2,468	6,042	1.2	2.9	2,134	5,750	334	292	1,271	1.1	1,105	166	1,197	1.3	1,029	168
Alien	5,642	8,194	2.8	3.9	3,429	4,721	2,213	3,473	2,758	2.5	1,582	1,176	2,884	3.2	1,847	1,037
Unknown	2,157	3,853	1.1	1.8	1,419	2,615	738	1,238	861	0.8	523	338	1,296	1.4	896	400

TABLE 5.—MALES OF MILITIA AGE (18 TO 44) BY COLOR AND NATIVITY, FOR THE STATE, URBAN AND RURAL: 1930 AND 1920

COLOR AND NATIVITY	THE STATE		URBAN POPULATION		RURAL POPULATION		RURAL-FARM POPULATION		RURAL-NONFARM POPULATION	
	1930	1920	1930	1920	1930	1920	1930	1920	1930	1920
Total	118,622	132,569	41,015	42,864	77,607	89,705	44,240	52,284	33,367	37,421
White	113,981	129,280	40,164	42,110	73,817	87,170	42,474	50,080	31,343	36,190
Negro	294	470	233	356	61	114	14	30	47	84
Other races	4,347	2,819	618	398	3,729	2,421	1,752	1,274	1,977	1,147
Native white	96,165	97,164	33,641	31,181	62,524	65,983	36,042	39,996	26,482	25,987
Native parentage	57,876	59,845	19,706	18,710	38,170	41,135	21,844	25,069	16,326	16,066
Foreign or mixed parentage	38,289	37,319	13,935	12,471	24,354	24,848	14,138	14,927	10,156	9,921
Foreign-born white	17,816	32,116	6,523	10,929	11,293	21,187	6,432	10,984	4,861	10,203

TABLE 6.—SCHOOL ATTENDANCE, FOR THE STATE, URBAN AND RURAL: 1930 AND 1920

[Per cent not shown where base is less than 100]

AGE, SEX, AND CENSUS YEAR	ALL CLASSES			NATIVE WHITE—NATIVE PARENTAGE			NATIVE WHITE—FOREIGN OR MIXED PARENTAGE			FOREIGN-BORN WHITE			NEGRO		
	Total number	Attending school		Total number	Attending school		Total number	Attending school		Total number	Attending school		Total number	Attending school	
		Number	Per cent		Number	Per cent		Number	Per cent		Number	Per cent		Number	Per cent
THE STATE															
5 to 20 years 1930	169,732	126,657	74.6	105,035	80,595	76.7	54,678	40,031	73.2	3,172	1,651	52.0	229	172	75.1
1920	160,955	113,419	70.5	90,972	66,039	72.6	53,142	40,849	76.3	7,582	4,212	55.6	287	182	63.4
Male 1930	86,580	63,277	73.1	53,609	40,326	75.2	27,833	19,948	71.7	1,605	785	48.9	113	85	75.2
1920	81,418	56,630	69.6	46,010	33,022	71.8	29,379	20,284	69.0	3,822	2,134	55.8	147	95	64.6
Female 1930	83,152	63,380	76.2	51,426	40,269	78.3	26,845	20,083	74.8	1,567	866	55.3	116	87	75.0
1920	79,537	56,789	71.4	44,962	33,017	73.4	28,763	20,565	71.5	3,760	2,078	55.3	140	87	62.1
5 years 1930	10,307	814	7.9	7,133	578	8.1	2,583	211	8.2	48	7	------	10	2	------
1920	12,686	1,977	15.6	7,632	1,213	15.9	4,501	705	15.7	209	42	20.1	23	------	------
6 years 1930	10,592	7,119	67.2	7,156	4,980	69.6	2,833	1,908	67.3	67	41	------	12	10	------
1920	12,383	8,821	71.2	7,486	5,422	72.4	4,287	3,141	73.3	266	146	54.9	21	11	------
7 to 13 years 1930	78,459	76,418	97.4	50,481	49,310	97.7	24,023	23,552	98.0	757	733	96.8	111	108	97.3
1920	77,026	71,513	92.8	44,328	41,468	93.5	27,628	25,966	94.0	3,104	2,634	84.9	124	112	90.3
14 and 15 years 1930	21,523	19,996	92.9	12,793	12,036	94.1	7,586	6,949	91.6	366	323	88.3	29	26	------
1920	18,024	16,058	89.1	9,953	9,092	91.3	6,553	5,780	88.2	1,049	818	78.0	37	30	------
16 and 17 years 1930	20,468	13,903	67.9	11,679	8,535	73.1	7,476	4,603	61.6	617	326	52.8	22	19	------
1920	17,225	10,036	58.3	9,215	5,866	63.7	6,428	3,508	54.6	1,146	418	36.5	29	15	------
18 to 20 years 1930	28,383	8,407	29.6	15,793	5,156	32.6	10,177	2,808	27.6	1,317	221	16.8	45	7	------
1920	23,611	5,014	21.2	12,358	2,978	24.1	8,745	1,749	20.0	1,808	154	8.5	53	14	------
21 years and over 1930	------	3,965	------	------	2,209	------	------	1,387	------	------	291	------	------	4	------
1920	------	1,771	------	------	972	------	------	639	------	------	127	------	------	3	------
URBAN POPULATION															
5 to 20 years 1930	51,361	39,356	76.6	32,327	25,362	78.5	17,410	13,030	74.8	1,628	587	57.1	201	153	76.1
1920	46,101	33,049	71.7	24,789	18,361	74.1	18,539	13,365	70.9	2,121	1,112	52.4	214	142	66.4
Male 1930	25,169	19,369	77.0	15,841	12,446	78.6	8,495	6,436	75.8	499	282	56.5	101	75	74.3
1920	22,262	16,015	71.9	11,909	8,871	74.5	9,121	6,476	71.0	1,033	558	54.0	109	72	66.1
Female 1930	26,192	19,987	76.3	16,486	12,916	78.3	8,915	6,594	74.0	529	305	57.7	100	78	78.0
1920	23,839	17,034	71.5	12,880	9,490	73.7	9,718	6,889	70.9	1,088	554	50.9	105	70	66.7
5 years 1930	2,899	390	13.5	2,103	289	13.7	733	93	12.7	18	4	------	9	2	------
1920	3,337	778	23.3	1,981	476	24.0	1,256	279	22.2	68	22	------	17	------	------
6 years 1930	3,039	2,207	72.6	2,149	1,576	73.3	823	594	72.2	20	12	------	12	10	------
1920	3,208	2,598	81.0	1,881	1,535	81.6	1,222	998	81.7	83	56	------	14	7	------
7 to 13 years 1930	22,875	22,364	97.8	15,155	14,800	97.7	7,190	7,069	98.3	267	257	96.3	96	94	------
1920	20,894	19,807	94.8	11,546	10,053	94.9	8,435	8,054	95.5	761	665	87.4	100	93	93.0
14 and 15 years 1930	6,501	6,213	95.6	3,901	3,758	96.3	2,400	2,280	95.0	129	114	88.4	25	23	------
1920	5,172	4,662	90.1	2,724	2,511	92.2	2,160	1,922	89.0	247	195	78.9	27	22	------
16 and 17 years 1930	6,402	4,779	74.6	3,679	2,887	78.5	2,487	1,745	70.2	194	117	60.3	19	18	------
1920	5,355	3,257	60.8	2,668	1,771	66.4	2,303	1,343	58.3	344	122	35.5	24	12	------
18 to 20 years 1930	9,645	3,403	35.3	5,340	2,052	38.4	3,777	1,249	33.1	400	83	20.8	40	6	------
1920	8,135	1,947	23.9	3,980	1,115	28.0	3,463	769	22.2	618	52	8.4	32	8	------
21 years and over 1930	------	2,024	------	------	1,127	------	------	719	------	------	158	------	------	4	------
1920	------	977	------	------	532	------	------	360	------	------	74	------	------	3	------
RURAL POPULATION															
5 to 20 years 1930	118,371	87,301	73.8	72,708	55,233	76.0	37,268	27,001	72.5	2,144	1,064	49.6	28	19	------
1920	114,854	80,370	70.0	66,183	47,678	72.0	36,303	27,484	69.9	5,461	3,100	56.8	73	40	------
Male 1930	61,411	43,908	71.5	37,768	27,880	73.8	19,338	13,512	69.9	1,106	503	45.5	12	10	------
1920	59,156	40,615	68.7	34,101	24,151	70.8	20,258	13,808	68.2	2,789	1,576	56.5	38	23	------
Female 1930	56,960	43,393	76.2	34,940	27,353	78.3	17,930	13,489	75.2	1,038	561	54.0	16	9	------
1920	55,698	39,755	71.4	32,082	23,527	73.3	19,045	13,676	71.8	2,672	1,524	57.0	35	17	------
5 years 1930	7,408	424	5.7	5,030	289	5.7	1,850	118	6.4	30	3	------	1	------	------
1920	9,349	1,199	12.8	5,651	737	13.0	3,245	426	13.1	141	20	14.2	6	------	------
6 years 1930	7,553	4,912	65.0	5,007	3,404	68.0	2,010	1,314	65.4	47	29	------	------	------	------
1920	9,175	6,223	67.8	5,605	3,887	69.3	3,065	2,143	69.9	183	90	49.2	7	4	------
7 to 13 years 1930	55,584	54,054	97.2	35,326	34,510	97.7	16,833	16,483	97.9	490	476	97.1	15	14	------
1920	56,132	51,706	92.1	32,782	30,515	93.1	19,193	17,912	93.3	2,343	1,969	84.0	24	19	------
14 and 15 years 1930	15,022	13,783	91.8	8,892	8,278	93.1	5,186	4,669	90.0	237	209	88.2	4	3	------
1920	12,852	11,396	88.7	7,229	6,581	91.0	4,393	3,858	87.8	802	623	77.7	10	8	------
16 and 17 years 1930	14,066	9,124	64.9	8,000	5,648	70.6	4,989	2,858	57.3	423	209	49.4	3	1	------
1920	11,870	6,779	57.1	6,547	4,095	62.5	4,125	2,165	52.5	802	296	36.9	5	3	------
18 to 20 years 1930	18,738	5,004	26.7	10,453	3,104	29.7	6,400	1,559	24.4	917	138	15.0	5	1	------
1920	15,476	3,067	19.8	8,369	1,863	22.3	5,282	980	18.6	1,190	102	8.6	21	6	------
21 years and over 1930	------	1,941	------	------	1,082	------	------	668	------	------	133	------	------	------	------
1920	------	794	------	------	440	------	------	279	------	------	53	------	------	------	------
RURAL-FARM															
5 to 20 years, 1930	70,384	50,711	72.0	42,564	31,640	74.3	23,146	16,421	70.9	1,255	522	41.6	7	6	------
Male	37,330	25,697	68.8	22,676	16,186	71.4	12,240	8,206	67.0	690	257	37.2	4	4	------
Female	33,054	25,014	75.7	19,888	15,454	77.7	10,906	8,215	75.3	565	265	46.9	3	2	------
5 years	4,407	251	5.7	2,947	175	5.9	1,171	69	5.9	16	2	------	------	------	------
6 years	4,532	2,854	63.0	2,920	1,942	66.3	1,299	804	61.9	26	14	------	------	------	------
7 to 13 years	33,361	32,358	97.0	20,829	20,315	97.5	10,667	10,418	97.7	251	239	95.2	6	6	------
14 and 15 years	8,776	7,879	89.8	5,115	4,658	91.1	3,166	2,783	87.9	120	102	85.0	------	------	------
16 and 17 years	8,274	4,852	58.6	4,637	2,995	64.6	3,012	1,529	50.8	243	101	41.6	1	------	------
18 to 20 years	11,034	2,517	22.8	6,107	1,555	25.5	3,831	818	21.4	599	64	10.7	------	------	------
21 years and over	------	984	------	------	535	------	------	342	------	------	76	------	------	------	------
RURAL-NONFARM															
5 to 20 years, 1930	47,987	36,590	76.2	30,144	23,593	78.3	14,122	10,580	74.9	889	542	61.0	21	13	------
Male	24,081	18,211	75.6	15,092	11,694	77.5	7,098	5,306	74.8	416	246	59.1	8	6	------
Female	23,906	18,379	76.9	15,052	11,899	79.1	7,024	5,274	75.1	473	296	62.6	13	7	------
5 years	3,001	173	5.8	2,083	114	5.5	679	49	7.2	14	1	------	1	------	------
6 years	3,021	2,058	68.1	2,078	1,462	70.4	711	510	71.7	21	15	------	------	------	------
7 to 13 years	22,223	21,696	97.6	14,497	14,195	97.9	6,166	6,065	98.4	239	237	99.2	9	8	------
14 and 15 years	6,246	5,904	94.5	3,777	3,620	95.8	2,020	1,886	93.4	117	107	91.5	4	3	------
16 and 17 years	5,792	4,272	73.8	3,363	2,653	78.9	1,977	1,329	67.2	180	108	60.0	2	1	------
18 to 20 years	7,704	2,487	32.3	4,346	1,549	35.6	2,569	741	28.8	318	74	23.3	5	1	------
21 years and over	------	957	------	------	547	------	------	326	------	------	57	------	------	------	------

TABLE 7.—ILLITERACY, FOR THE STATE, URBAN AND RURAL: 1930 AND 1920

[Per cent not shown where base is less than 100]

AGE, SEX, AND CENSUS YEAR	ALL CLASSES			NATIVE WHITE—NATIVE PARENTAGE			NATIVE WHITE—FOREIGN OR MIXED PARENTAGE			FOREIGN-BORN WHITE			NEGRO		
	Total number	Illiterate		Total number	Illiterate		Total number	Illiterate		Total number	Illiterate		Total number	Illiterate	
		Number	Per cent		Number	Per cent		Number	Per cent		Number	Per cent		Number	Per cent
THE STATE															
10 years and over 1930	434,351	7,303	1.7	211,971	536	0.3	134,993	396	0.3	72,405	3,085	4.3	1,128	52	4.6
1920	421,443	9,544	2.3	196,637	669	0.3	121,895	398	0.3	91,729	5,178	5.6	1,450	87	6.0
Male 1930	240,533	4,042	1.7	115,632	357	0.3	71,504	246	0.3	44,624	1,647	3.7	644	25	3.9
1920	235,586	5,357	2.3	107,617	430	0.4	64,114	246	0.4	57,287	2,959	5.2	848	55	6.5
Female 1930	193,818	3,261	1.7	96,339	179	0.2	63,489	150	0.2	27,781	1,438	5.2	484	27	5.6
1920	185,857	4,187	2.3	89,020	239	0.3	57,781	152	0.3	34,442	2,219	6.4	602	32	5.3
10 to 20 years 1930	115,740	314	0.3	68,720	77	0.1	39,976	75	0.2	2,749	19	0.7	167	1	0.6
1920	100,881	473	0.5	55,208	119	0.2	36,969	95	0.3	6,020	74	1.2	188	3	1.6
21 years and over 1930	318,611	6,989	2.2	143,251	459	0.3	95,017	321	0.3	69,656	3,066	4.4	961	51	5.3
1920	320,562	9,071	2.8	141,429	550	0.4	84,926	303	0.4	85,709	5,104	6.0	1,262	84	6.7
Male 1930	181,494	3,873	2.1	80,613	315	0.4	51,144	205	0.4	43,218	1,634	3.8	559	25	4.5
1920	184,699	5,076	2.7	79,834	359	0.4	45,442	186	0.4	54,250	2,909	5.4	754	53	7.0
Female 1930	137,117	3,116	2.3	62,638	144	0.2	43,873	116	0.3	26,438	1,432	5.4	402	26	6.5
1920	135,863	3,995	2.9	61,595	191	0.3	39,484	117	0.3	31,459	2,195	7.0	508	31	6.1
URBAN POPULATION															
10 years and over 1930	151,883	1,512	1.0	72,297	95	0.1	50,247	90	0.2	27,102	1,039	3.8	914	30	3.3
1920	139,270	2,266	1.6	61,862	114	0.2	43,318	81	0.2	32,255	1,811	5.6	1,112	44	4.0
Male 1930	79,314	849	1.1	37,276	64	0.2	24,647	50	0.2	15,881	526	3.3	497	11	2.2
1920	73,824	1,287	1.7	32,311	60	0.2	20,985	39	0.2	19,098	971	5.1	626	25	4.0
Female 1930	72,569	663	0.9	35,021	31	0.1	25,600	40	0.2	11,221	513	4.6	417	19	4.6
1920	65,446	979	1.5	29,351	54	0.2	22,333	42	0.2	13,157	840	6.4	486	19	3.9
10 to 20 years 1930	35,746	42	0.1	21,398	12	0.1	13,084	12	0.1	871	2	0.2	147	1	0.7
1920	30,255	68	0.2	15,604	19	0.1	12,706	22	0.2	1,711	22	1.3	141	------	------
21 years and over 1930	116,137	1,470	1.3	50,899	83	0.2	37,163	78	0.2	26,231	1,037	4.0	767	29	3.8
1920	109,015	2,198	2.0	46,058	95	0.2	30,612	59	0.2	30,544	1,789	5.9	971	44	4.5
Male 1930	62,073	822	1.3	27,012	55	0.2	18,323	46	0.3	15,461	524	3.4	420	11	2.6
1920	59,538	1,246	2.1	25,029	51	0.2	14,932	27	0.2	18,275	956	5.2	559	25	4.5
Female 1930	54,064	648	1.2	23,887	28	0.1	18,840	32	0.2	10,770	513	4.8	347	18	5.2
1920	49,477	952	1.9	21,029	44	0.2	15,680	32	0.2	12,269	833	6.8	412	19	4.6
RURAL POPULATION															
10 years and over 1930	282,468	5,791	2.1	139,674	441	0.3	84,746	306	0.4	45,303	2,046	4.5	214	22	10.3
1920	282,173	7,278	2.6	134,975	555	0.4	78,577	317	0.4	59,474	3,367	5.7	338	43	12.7
Male 1930	161,219	3,193	2.0	78,356	293	0.4	46,857	196	0.4	28,743	1,121	3.9	147	14	9.5
1920	161,762	4,070	2.5	75,306	370	0.5	43,129	207	0.5	38,189	1,988	5.2	222	30	13.5
Female 1930	121,249	2,598	2.1	61,318	148	0.2	37,889	110	0.3	16,560	925	5.6	67	8	------
1920	120,411	3,208	2.7	59,669	185	0.3	35,448	110	0.3	21,285	1,379	6.5	116	13	11.2
10 to 20 years 1930	79,994	272	0.3	47,322	65	0.1	26,892	63	0.2	1,878	17	0.9	20	------	------
1920	70,626	405	0.6	39,604	100	0.3	24,263	73	0.3	4,309	52	1.2	47	3	------
21 years and over 1930	202,474	5,519	2.7	92,352	376	0.4	57,854	243	0.4	43,425	2,029	4.7	194	22	11.3
1920	211,547	6,873	3.2	95,371	455	0.5	54,314	244	0.4	55,165	3,315	6.0	291	40	13.7
Male 1930	119,421	3,051	2.6	53,601	260	0.5	32,821	159	0.5	27,757	1,110	4.0	139	14	10.1
1920	125,161	3,830	3.1	54,805	308	0.6	30,510	159	0.5	35,975	1,953	5.4	195	28	14.4
Female 1930	83,053	2,468	3.0	38,751	116	0.3	25,033	84	0.3	15,668	919	5.9	55	8	------
1920	86,386	3,043	3.5	40,566	147	0.4	23,804	85	0.4	19,190	1,362	7.1	96	12	------
RURAL-FARM															
10 years and over, 1930	159,478	3,064	1.9	78,874	249	0.3	48,258	184	0.4	25,763	1,037	4.0	62	10	------
Male	93,223	1,648	1.8	45,540	172	0.4	27,646	118	0.4	16,447	559	3.4	42	7	------
Female	66,255	1,416	2.1	33,334	77	0.2	20,612	66	0.3	9,316	478	5.1	20	3	------
10 to 20 years	47,438	159	0.3	27,653	35	0.1	16,542	41	0.2	1,116	14	1.3	4	------	------
21 years and over	112,040	2,905	2.6	51,221	214	0.4	31,716	143	0.5	24,647	1,023	4.2	58	10	------
Male	67,664	1,558	2.3	30,531	148	0.5	18,801	93	0.5	15,826	548	3.5	40	7	------
Female	44,376	1,347	3.0	20,690	66	0.3	12,915	50	0.4	8,821	475	5.4	18	3	------
RURAL-NONFARM															
10 years and over, 1930	122,990	2,727	2.2	60,800	192	0.3	36,488	122	0.3	19,540	1,009	5.1	152	12	7.9
Male	67,996	1,545	2.3	32,816	121	0.4	19,211	78	0.4	12,296	562	4.6	105	7	6.7
Female	54,994	1,182	2.1	27,984	71	0.3	17,277	44	0.3	7,244	447	6.2	47	5	------
10 to 20 years	32,556	113	0.3	19,669	30	0.2	10,350	22	0.2	762	3	0.4	16	------	------
21 years and over	90,434	2,614	2.9	41,131	162	0.4	26,138	100	0.4	18,778	1,006	5.4	136	12	8.8
Male	51,757	1,493	2.9	23,070	112	0.5	14,020	66	0.5	11,931	562	4.7	99	7	------
Female	38,677	1,121	2.9	18,061	50	0.3	12,118	34	0.3	6,847	444	6.5	37	5	------

TABLE 8.—MARITAL CONDITION OF THE POPULATION 15 YEARS OLD AND OVER, BY SEX, COLOR, AND NATIVITY, FOR THE STATE, URBAN AND RURAL: 1930 AND 1920

[Per cent not shown where base is less than 100]

CLASS OF POPULATION AND CENSUS YEAR	MALES 15 YEARS OLD AND OVER								FEMALES 15 YEARS OLD AND OVER							
	Total	Single		Married		Widowed		Divorced	Total	Single		Married		Widowed		Divorced
		Number	Per cent	Number	Per cent	Number	Per cent			Number	Per cent	Number	Per cent	Number	Per cent	
THE STATE																
Total 1930	211,910	86,283	40.7	111,496	52.6	9,397	4.4	4,338	166,045	40,253	24.2	108,514	65.4	14,503	8.7	2,659
1920	209,491	84,007	40.1	113,159	54.0	8,590	4.1	2,324	160,625	37,036	23.1	108,119	67.3	13,388	8.3	1,821
Native white 1930	159,922	68,310	42.7	82,124	51.4	5,896	3.7	3,331	133,420	37,120	27.8	84,982	63.7	9,050	6.8	2,181
1920	147,647	61,309	41.5	78,176	52.9	5,331	3.6	1,673	123,447	33,085	26.8	80,537	65.2	8,216	6.7	1,386
Native parentage 1930	97,766	39,814	40.7	51,738	52.9	3,841	3.9	2,194	79,104	21,151	26.7	51,111	64.6	5,387	6.8	1,399
1920	93,001	35,440	38.1	51,745	55.6	3,642	3.9	1,138	74,790	18,415	24.6	50,029	66.9	5,285	7.1	884
Foreign or mixed par 1930	62,156	28,496	45.8	30,386	48.9	2,055	3.3	1,137	54,316	15,969	29.4	33,871	62.4	3,663	6.7	782
1920	54,646	25,869	47.3	26,431	48.4	1,689	3.1	535	48,657	14,670	30.1	30,508	62.7	2,931	6.0	502
Foreign-born white 1930	44,316	14,734	33.2	25,607	57.8	3,041	6.9	833	27,456	2,183	8.0	19,985	72.8	4,911	17.9	355
1920	55,950	20,616	36.8	31,617	56.5	2,921	5.2	555	33,201	3,293	9.9	24,805	74.7	4,712	14.2	357
Negro 1930	601	237	39.4	276	45.9	50	8.3	32	437	65	14.9	267	61.1	78	17.8	25
1920	810	347	42.8	393	48.5	43	5.3	26	551	86	15.6	347	63.0	100	18.1	18
Other races 1930	7,071	3,002	42.5	3,489	49.3	410	5.8	142	4,732	885	18.7	3,280	69.3	464	9.8	98
1920	5,084	1,735	34.1	2,973	58.5	295	5.8	70	3,426	572	16.7	2,430	70.9	360	10.5	60
URBAN POPULATION																
Total 1930	71,136	26,262	36.9	40,196	56.5	2,876	4.0	1,720	64,224	16,628	25.9	39,294	61.2	6,839	10.6	1,425
1920	66,845	25,657	38.4	36,888	55.2	2,481	3.7	798	58,181	15,620	26.8	35,418	60.9	6,088	10.5	896
Native white 1930	53,951	20,792	38.5	30,046	55.7	1,728	3.2	1,326	52,466	15,520	29.6	31,419	59.9	4,303	8.2	1,198
1920	46,685	18,631	39.9	25,180	53.9	1,437	3.1	579	44,786	13,957	31.2	26,286	58.7	3,735	8.3	665
Native parentage 1930	32,056	11,527	36.0	18,588	58.0	1,078	3.4	827	29,714	8,537	28.7	17,975	60.5	2,429	8.2	758
1920	28,633	10,179	35.5	16,331	57.0	932	3.3	373	25,400	7,201	28.4	15,404	60.6	2,265	8.9	404
Foreign or mixed par 1930	21,895	9,265	42.3	11,458	52.3	650	3.0	499	22,752	6,983	30.7	13,444	59.1	1,874	8.2	440
1920	18,052	8,452	46.8	8,849	49.0	505	2.8	206	19,386	6,756	34.8	10,882	56.1	1,470	7.6	261
Foreign-born white 1930	15,783	4,772	30.2	9,555	60.5	1,078	6.8	361	11,116	1,009	9.1	7,452	67.0	2,444	22.0	200
1920	18,779	6,463	34.4	10,968	58.4	994	5.3	197	12,850	1,577	12.3	8,774	68.3	2,268	17.6	217
Negro 1930	457	170	37.2	230	50.3	33	7.2	23	376	52	13.8	231	61.4	71	18.9	21
1920	597	228	38.2	317	53.1	32	5.4	19	439	66	15.0	278	63.3	80	18.2	15
Other races 1930	945	528	55.9	365	38.6	37	3.9	10	266	47	17.7	192	72.2	21	7.9	6
1920	784	335	42.7	423	54.0	18	2.3	3	106	20	18.9	80	75.5	5	4.7	1
RURAL POPULATION																
Total 1930	140,774	60,021	42.6	71,300	50.6	6,521	4.6	2,618	101,821	23,625	23.2	69,220	68.0	7,664	7.5	1,234
1920	142,646	58,350	40.9	76,271	53.5	6,109	4.3	1,526	102,444	21,416	20.9	72,701	71.0	7,300	7.1	923
Native white 1930	105,971	47,518	44.8	52,078	49.1	4,168	3.9	2,005	80,954	21,600	26.7	53,563	66.2	4,747	5.9	983
1920	100,962	42,678	42.3	52,996	52.5	3,894	3.9	1,094	78,661	19,128	24.3	54,251	69.0	4,481	5.7	721
Native parentage 1930	65,710	28,287	43.0	33,150	50.4	2,763	4.2	1,367	49,390	12,614	25.5	33,136	67.1	2,958	6.0	641
1920	64,368	25,261	39.2	35,414	55.0	2,710	4.2	765	49,390	11,214	22.7	34,625	70.1	3,020	6.1	480
Foreign or mixed par 1930	40,261	19,231	47.8	18,928	47.0	1,405	3.5	638	31,564	8,986	28.5	20,427	64.7	1,789	5.7	342
1920	36,594	17,417	47.6	17,582	48.0	1,184	3.2	329	29,271	7,914	27.0	19,626	67.0	1,461	5.0	241
Foreign-born white 1930	28,533	9,962	34.9	16,052	56.3	1,963	6.9	472	16,340	1,174	7.2	12,533	76.7	2,467	15.1	155
1920	37,171	14,153	38.1	20,649	55.6	1,927	5.2	358	20,351	1,716	8.4	16,031	78.8	2,444	12.0	140
Negro 1930	144	67	46.5	46	31.9	17	11.8	9	61	13	------	36	------	7	------	4
1920	213	119	55.9	76	35.7	11	5.2	7	112	20	17.9	69	61.6	20	17.9	3
Other races 1930	6,126	2,474	40.4	3,124	51.0	373	6.1	132	4,466	838	18.8	3,088	69.1	443	9.9	92
1920	4,300	1,400	32.6	2,550	59.3	277	6.4	67	3,320	552	16.6	2,350	70.8	355	10.7	59
RURAL-FARM																
Total, 1930	80,835	35,900	44.4	40,043	49.5	3,489	4.3	1,264	54,783	12,236	22.3	38,809	70.8	3,256	5.9	443
Native white	61,449	29,218	47.5	28,836	46.9	2,291	3.7	991	43,116	11,196	26.0	29,521	68.5	2,019	4.7	352
Native parentage	37,965	17,324	45.6	18,347	48.3	1,524	4.0	696	26,465	6,480	24.5	18,442	69.7	1,303	4.9	225
Foreign or mixed parentage	23,484	11,894	50.6	10,489	44.7	767	3.3	295	16,651	4,716	28.3	11,079	66.5	716	4.3	127
Foreign-born white	16,332	5,576	34.1	9,507	58.2	1,026	6.3	206	9,212	585	6.4	7,530	81.7	1,036	11.2	56
Negro	40	20	------	16	------	1	------	2	19	4	------	11	------	2	------	2
Other races	3,014	1,086	36.0	1,684	55.9	171	5.7	65	2,436	451	18.5	1,747	71.7	199	8.2	38
RURAL-NONFARM																
Total, 1930	59,939	24,121	40.2	31,257	52.1	3,032	5.1	1,354	47,038	11,389	24.2	30,411	64.7	4,408	9.4	788
Native white	44,522	18,300	41.1	23,242	52.2	1,877	4.2	1,014	37,838	10,404	27.5	24,042	63.5	2,728	7.2	631
Native parentage	27,745	10,963	39.5	14,803	53.4	1,239	4.5	671	22,925	6,134	26.8	14,694	64.1	1,655	7.2	416
Foreign or mixed parentage	16,777	7,337	43.7	8,439	50.3	638	3.8	343	14,913	4,270	28.6	9,348	62.7	1,073	7.2	215
Foreign-born white	12,201	4,386	35.9	6,545	53.6	937	7.7	266	7,128	589	8.3	5,003	70.2	1,431	20.1	99
Negro	104	47	45.2	30	28.8	16	15.3	7	42	9	------	25	------	5	------	2
Other races	3,112	1,388	44.6	1,440	46.3	202	6.5	67	2,030	387	19.1	1,341	66.1	244	12.0	54

TABLE 9.—FOREIGN WHITE STOCK BY COUNTRY OF ORIGIN, BY SEX, FOR THE STATE, URBAN AND RURAL, 1930, WITH 1920 FIGURES FOR THE FOREIGN-BORN WHITE ONLY

[The foreign-born white are classified by country of birth; the native white of foreign or mixed parentage are classified according to country of birth of father, except where the father is native and the mother foreign born, and then according to country of birth of mother]

COUNTRY OF ORIGIN	FOREIGN WHITE STOCK, 1930												FOREIGN-BORN WHITE, 1920			
	Total				Foreign-born white				Native white of foreign or mixed parentage							
	Number	Per cent distribution	Male	Female	Number	Per cent distribution	Male	Female	Number	Per cent distribution	Male	Female	Number	Per cent distribution	Male	Female
All countries	**233,788**	**100.0**	**129,584**	**104,204**	**72,961**	**100.0**	**44,899**	**28,062**	**160,827**	**100.0**	**84,685**	**76,142**	**93,620**	**100.0**	**58,229**	**35,391**
England	19,815	8.5	10,576	9,239	6,020	8.3	3,365	2,655	13,795	8.6	7,211	6,584	8,159	8.7	4,716	3,443
Scotland	8,174	3.5	4,722	3,452	2,721	3.7	1,679	1,042	5,453	3.4	3,043	2,410	3,279	3.5	2,039	1,240
Wales	2,262	1.0	1,280	982	580	0.8	345	235	1,682	1.0	935	747	879	0.9	504	375
Northern Ireland	4,628	2.0	2,573	2,055	1,095	1.5	668	427	3,533	2.2	1,905	1,628	7,260	7.8	4,189	3,071
Irish Free State	17,940	7.7	9,668	8,272	3,950	5.4	2,172	1,778	13,990	8.7	7,496	6,494				
Norway	29,386	12.6	16,712	12,674	8,991	12.3	5,858	3,133	20,395	12.7	10,854	9,541	9,962	10.6	6,215	3,747
Sweden	16,226	6.9	9,197	7,029	5,655	7.8	3,627	2,028	10,571	6.6	5,570	5,001	7,179	7.7	4,534	2,645
Denmark	8,109	3.5	4,690	3,419	2,541	3.5	1,693	848	5,568	3.5	2,997	2,571	2,990	3.2	1,980	1,010
Netherlands	3,752	1.6	2,029	1,723	1,253	1.7	776	477	2,499	1.6	1,253	1,246	1,675	1.8	1,024	651
Belgium	1,211	0.5	686	525	509	0.7	316	193	702	0.4	370	332	672	0.7	432	240
Switzerland	3,032	1.3	1,757	1,275	901	1.2	592	309	2,131	1.3	1,165	966	1,151	1.2	761	390
France	2,578	1.1	1,362	1,216	653	0.9	374	279	1,925	1.2	988	937	888	0.9	522	366
Germany	30,377	13.0	16,787	13,590	6,155	8.4	3,791	2,364	24,222	15.1	12,996	11,226	7,873	8.4	4,912	2,961
Poland	3,244	1.4	1,847	1,397	1,144	1.6	732	412	2,100	1.3	1,115	985	1,219	1.3	766	453
Czechoslovakia	5,078	2.2	2,739	2,339	1,714	2.3	990	724	3,364	2.1	1,749	1,615	1,895	2.0	1,145	750
Austria	4,163	1.8	2,319	1,844	1,435	2.0	935	500	2,728	1.7	1,384	1,344	3,298	3.5	2,079	1,219
Hungary	890	0.4	471	419	360	0.5	200	160	530	0.3	271	259	935	1.0	529	406
Yugoslavia	9,278	4.0	5,300	3,978	3,877	5.3	2,531	1,346	5,401	3.4	2,769	2,632	3,782	4.0	2,658	1,124
Russia	13,761	5.9	7,236	6,525	4,212	5.8	2,382	1,830	9,549	5.9	4,854	4,695	5,203	5.6	2,956	2,247
Lithuania	369	0.2	224	145	175	0.2	126	49	194	0.1	98	96	80	0.1	57	23
Finland	6,051	2.6	3,305	2,746	2,700	3.7	1,585	1,115	3,351	2.1	1,720	1,631	3,577	3.8	2,130	1,447
Rumania	1,450	0.6	840	610	641	0.9	413	228	809	0.5	427	382	344	0.4	267	77
Greece	1,220	0.5	968	252	840	1.2	763	77	380	0.2	205	175	1,465	1.6	1,402	63
Italy	6,325	2.7	3,666	2,659	2,840	3.9	1,893	947	3,485	2.2	1,773	1,712	3,842	4.1	2,751	1,091
Canada—French	6,788	2.9	3,680	3,108	1,966	2.7	1,165	801	4,822	3.0	2,515	2,307	2,211	2.4	1,359	852
Canada—Other	24,797	10.6	13,177	11,620	8,787	12.0	4,988	3,799	16,010	10.0	8,189	7,821	12,105	12.9	6,960	5,145
All other countries	2,894	1.2	1,773	1,111	1,246	1.7	940	306	1,638	1.0	833	805	1,697	1.8	1,342	355

COUNTRY OF ORIGIN	URBAN POPULATION, 1930						RURAL-FARM POPULATION, 1930						RURAL-NONFARM POPULATION, 1930					
	Foreign white stock		Foreign-born white		Native white of foreign or mixed parentage		Foreign white stock		Foreign-born white		Native white of foreign or mixed parentage		Foreign white stock		Foreign-born white		Native white of foreign or mixed parentage	
	Number	Per cent distribution	Number	Per cent distribution	Number	Per cent distribution	Number	Per cent distribution	Number	Per cent distribution	Number	Per cent distribution	Number	Per cent distribution	Number	Per cent distribution	Number	Per cent distribution
All countries	**84,997**	**100.0**	**27,303**	**100.0**	**57,694**	**100.0**	**86,096**	**100.0**	**25,956**	**100.0**	**60,140**	**100.0**	**62,695**	**100.0**	**19,702**	**100.0**	**42,993**	**100.0**
England	8,953	10.5	2,889	10.6	6,064	10.5	4,284	5.0	1,069	4.1	3,215	5.3	6,578	10.5	2,062	10.5	4,516	10.5
Scotland	3,232	3.8	1,071	3.9	2,161	3.7	2,679	3.1	936	3.6	1,743	2.9	2,263	3.6	714	3.6	1,549	3.6
Wales	1,042	1.2	298	1.1	744	1.3	583	0.7	118	0.5	465	0.8	637	1.0	164	0.8	473	1.1
Northern Ireland	2,397	2.8	617	2.3	1,780	3.1	1,144	1.3	256	1.0	888	1.5	1,087	1.7	222	1.1	865	2.0
Irish Free State	10,017	11.8	2,343	8.6	7,674	13.3	2,995	3.5	555	2.1	2,440	4.1	4,928	7.9	1,052	5.3	3,876	9.0
Norway	7,056	8.3	2,191	8.0	4,865	8.4	14,575	16.9	4,546	17.5	10,029	16.7	7,755	12.4	2,254	11.4	5,501	12.8
Sweden	6,306	7.4	2,236	8.2	4,070	7.1	5,851	6.8	2,012	7.8	3,839	6.4	4,069	6.5	1,407	7.1	2,662	6.2
Denmark	1,679	2.0	485	1.8	1,194	2.1	4,542	5.3	1,501	5.8	3,041	5.1	1,888	3.0	555	2.8	1,333	3.1
Netherlands	538	0.6	184	0.7	354	0.6	2,545	3.0	863	3.3	1,682	2.8	669	1.1	206	1.0	463	1.1
Belgium	266	0.3	103	0.4	163	0.3	714	0.8	318	1.2	396	0.7	231	0.4	88	0.4	143	0.3
Switzerland	984	1.2	293	1.1	691	1.2	1,376	1.6	413	1.6	963	1.6	672	1.1	195	1.0	477	1.1
France	1,009	1.2	260	1.0	749	1.3	855	1.0	221	0.9	634	1.1	714	1.1	172	0.9	542	1.3
Germany	10,257	12.1	2,153	7.9	8,104	14.0	12,642	14.7	2,640	10.2	10,002	16.6	7,478	11.9	1,362	6.9	6,116	14.2
Poland	1,048	1.2	392	1.4	656	1.1	1,572	1.8	493	1.9	1,079	1.8	624	1.0	259	1.3	365	0.8
Czechoslovakia	1,137	1.3	360	1.3	777	1.3	2,711	3.1	909	3.5	1,802	3.0	1,230	2.0	445	2.3	785	1.8
Austria	1,686	2.0	548	2.0	1,138	2.0	1,330	1.5	439	1.7	891	1.5	1,147	1.8	448	2.3	699	1.6
Hungary	413	0.5	151	0.6	262	0.5	312	0.4	142	0.5	170	0.3	165	0.3	67	0.3	98	0.2
Yugoslavia	3,955	4.7	1,788	6.5	2,167	3.8	1,425	1.7	526	2.0	899	1.5	3,898	6.2	1,563	7.9	2,335	5.4
Russia	2,694	3.2	921	3.4	1,773	3.1	9,357	10.9	2,731	10.5	6,626	11.0	1,710	2.7	560	2.8	1,150	2.7
Lithuania	92	0.1	53	0.2	39	0.1	173	0.2	71	0.3	102	0.2	104	0.2	51	0.3	53	0.1
Finland	3,054	3.6	1,438	5.3	1,616	2.8	1,645	1.9	629	2.4	1,016	1.7	1,352	2.2	633	3.2	719	1.7
Rumania	321	0.4	150	0.5	171	0.3	923	1.1	385	1.5	538	0.9	206	0.3	106	0.5	100	0.2
Greece	784	0.9	551	2.0	233	0.4	88	0.1	53	0.2	35	0.1	348	0.6	236	1.2	112	0.3
Italy	2,424	2.9	1,080	4.0	1,344	2.3	1,075	1.2	463	1.8	612	1.0	2,826	4.5	1,297	6.6	1,529	3.6
Canada—French	2,867	3.4	852	3.1	2,015	3.5	2,031	2.4	544	2.1	1,487	2.5	1,890	3.0	570	2.9	1,320	3.1
Canada—Other	9,554	11.2	3,376	12.4	6,178	10.7	7,808	9.1	2,784	10.7	5,024	8.4	7,435	11.9	2,627	13.3	4,808	11.2
All other countries	1,232	1.4	520	1.9	712	1.2	861	1.0	339	1.3	522	0.9	791	1.3	387	2.0	404	0.9

TABLE 10.—PERSONS 10 YEARS OLD AND OVER ENGAGED IN GAINFUL OCCUPATIONS, BY SEX AND INDUSTRY GROUPS, FOR THE STATE, URBAN AND RURAL: 1930

[Figures taken from a preliminary tabulation by industries and subject to slight changes in the final report on occupations. Per cent not shown where less than 0.1]

INDUSTRY GROUP	Total	Male	Female	PER CENT DISTRIBUTION		URBAN POPULATION		RURAL-FARM POPULATION		RURAL-NONFARM POPULATION	
				Male	Female	Male	Female	Male	Female	Male	Female
Total population	537,606	293,228	244,378			94,228	86,808	115,965	87,997	83,035	69,573
Persons 10 years old and over	434,351	240,533	193,818			79,314	72,569	93,223	66,255	67,996	54,994
Gainful workers (persons reporting a gainful occupation)	216,471	184,117	32,354			61,474	16,862	72,852	5,934	49,791	9,558
Per cent of total population	40.3	62.8	13.2			65.2	19.4	62.8	6.7	60.0	13.7
Per cent of population 10 years old and over	49.8	76.5	16.7			77.5	23.2	78.1	9.0	73.2	17.4
GAINFUL WORKERS											
All industries	216,471	184,117	32,354	100.0	100.0	61,474	16,862	72,852	5,934	49,791	9,558
Agriculture	79,678	77,523	2,155	42.1	6.7	2,098	94	68,268	1,945	7,157	116
Farmers (owners and tenants)	47,490	46,051	1,439	25.0	4.4	605	28	43,571	1,372	1,875	39
Farm managers and foremen	820	787	33	0.4	0.1	61	2	613	29	113	2
Farm laborers	31,142	30,500	642	16.6	2.0	1,407	48	23,992	525	5,101	69
Wage workers	25,416	25,155	261	13.7	0.8	1,394	43	18,772	156	4,989	62
Unpaid family workers	5,726	5,345	381	2.9	1.2	13	5	5,220	369	112	7
Other occupations	226	185	41	0.1	0.1	25	16	92	19	68	6
Forestry and fishing	2,978	2,924	54	1.6	0.2	564	26	451	7	1,909	21
Forestry	2,942	2,890	52	1.6	0.2	561	26	447	5	1,882	21
Fishing	36	34	2			3		4	2	27	
Extraction of minerals	17,655	17,540	115	9.5	0.4	9,436	59	460	6	7,644	50
Coal mines	2,428	2,417	11	1.3		825	4	138	1	1,454	6
Oil and gas wells	1,088	1,054	34	0.6	0.1	157	12	78	2	819	20
Other mines and quarries	14,139	14,069	70	7.6	0.2	8,454	43	244	3	5,371	24
Manufacturing and mechanical industries	26,982	25,153	1,829	13.7	5.7	15,803	1,328	1,223	53	8,127	448
Building industry	6,175	6,111	64	3.3	0.2	3,591	54	379	1	2,141	9
Chemical and allied industries	837	778	59	0.4	0.2	480	44	33	1	265	14
Food and allied industries	2,622	2,255	367	1.2	1.1	1,422	244	86	16	747	107
Bakeries	736	608	128	0.3	0.4	441	87	14	5	153	36
Slaughter and packing houses	415	359	56	0.2	0.2	198	37	7	3	154	16
Other food and allied industries	1,471	1,288	183	0.7	0.6	783	120	65	8	440	55
Automobile factories and repair shops	1,126	1,107	19	0.6	0.1	687	11	63		357	8
Automobile factories	86	82	4			66	4	4		12	
Automobile repair shops	1,040	1,025	15	0.6		621	7	59		345	8
Iron and steel industries	5,919	5,828	91	3.2	0.3	4,835	83	142	2	851	6
Blast furnaces and steel rolling mills	521	518	3	0.3		494	3	8		16	
Other iron and steel industries	5,398	5,310	88	2.9	0.3	4,341	80	134	2	835	6
Metal industries, except iron and steel	2,045	2,023	22	1.1	0.1	1,474	17	57		492	5
Lumber and furniture industries	2,579	2,551	28	1.4	0.1	603	12	293	3	1,655	13
Saw and planing mills	2,401	2,379	22	1.3	0.1	503	7	284	2	1,592	13
Other woodworking and furniture industries	178	172	6	0.1		100	5	9	1	63	
Paper, printing, and allied industries	1,168	978	190	0.5	0.6	744	146	21	4	213	40
Printing, publishing, and engraving	1,140	956	184	0.5	0.6	728	140	17	4	211	40
Paper and allied industries	28	22	6			16	6	4		2	
Independent hand trades	1,312	767	545	0.4	1.7	328	373	45	17	394	155
Other manufacturing industries	3,199	2,755	444	1.5	1.4	1,639	344	104	9	1,012	91
Cigar and tobacco factories	60	55	5			53	4			2	1
Clay, glass, and stone industries	334	324	10	0.2		156	5	17		151	5
Clothing industries	491	317	174	0.2	0.5	228	138	3	2	86	34
Shoe factories	19	17	2			13	2			4	
Other leather industries	72	71	1			37	1	6		28	
Knitting mills	4	3	1			2	1	1			
Woolen and worsted mills	8	8				7				1	
Other textile mills	51	24	27		0.1	21	16		1	3	10
Electrical machinery and supply factories	186	152	34	0.1	0.1	121	28	7	2	24	4
Rubber factories	62	60	2			55	2			5	
Miscellaneous manufacturing industries	1,912	1,724	188	0.9	0.6	946	147	70	4	708	37
Transportation	23,379	21,767	1,612	11.8	5.0	11,019	865	1,036	123	9,712	624
Construction and maintenance of streets, roads, and sewers	1,891	1,857	34	1.0	0.1	673	13	175	3	1,009	18
Garages, greasing stations, and automobile laundries	2,629	2,512	117	1.4	0.4	1,023	64	138	4	1,351	49
Postal service	1,421	1,089	332	0.6	1.0	469	39	124	87	496	206
Steam and street railroads	13,156	12,883	273	7.0	0.8	7,063	230	425	3	5,395	40
Steam railroads	12,744	12,480	264	6.8	0.8	6,739	224	420	3	5,321	37
Street railroads	412	403	9	0.2		324	6	5		74	3
Telegraph and telephone	1,988	1,206	782	0.7	2.4	698	464	43	21	465	297
Other transportation and communication	2,294	2,220	74	1.2	0.2	1,093	55	131	5	996	14
Trade	24,303	18,965	5,338	10.3	16.5	11,571	3,833	501	173	6,893	1,332
Banking and brokerage	1,644	1,270	374	0.7	1.2	794	253	28	9	448	112
Insurance and real estate	1,663	1,209	454	0.7	1.4	900	374	20	16	289	64
Automobile agencies and filling stations	1,796	1,702	94	0.9	0.3	1,097	73	36		569	21
Wholesale and retail trade, except automobiles	18,049	13,868	4,181	7.5	12.9	8,442	2,946	367	140	5,059	1,095
Other trade industries	1,151	916	235	0.5	0.7	338	187	50	8	528	40
Public service (not elsewhere classified)	4,469	3,755	714	2.0	2.2	2,045	400	141	23	1,569	291
Professional service	15,802	6,545	9,257	3.6	28.6	3,408	4,200	347	1,794	2,790	3,263
Recreation and amusement	1,799	1,268	531	0.7	1.6	619	361	39	33	610	137
Other professional and semiprofessional service	14,003	5,277	8,726	2.9	27.0	2,789	3,839	308	1,761	2,180	3,126
Domestic and personal service	16,202	5,357	10,845	2.9	33.5	3,130	5,773	238	1,782	1,989	3,290
Hotels, restaurants, boarding houses, etc	7,034	2,706	4,328	1.5	13.4	1,624	2,529	58	156	1,024	1,643
Laundries and cleaning, dyeing, and pressing shops	1,330	572	758	0.3	2.3	471	555	4	11	97	192
Other domestic and personal service	7,838	2,079	5,759	1.1	17.8	1,035	2,689	176	1,615	868	1,455
Industry not specified	5,023	4,588	435	2.5	1.3	2,400	284	187	28	2,001	123

TABLE 11.—POPULATION BY AGE, COLOR, NATIVITY, AND SEX, FOR COUNTIES: 1930

COUNTY AND AGE (YEARS)	ALL CLASSES			NATIVE WHITE		FOREIGN-BORN WHITE		NEGRO	
	Total	Male	Female	Male	Female	Male	Female	Male	Female
Beaverhead	6,654	3,911	2,743	3,365	2,485	478	243	7	4
Under 5	474	237	237	234	235				
Under 1	*105*	*53*	*50*	*53*	*48*				
5 to 9	491	241	250	238	246			1	
10 to 14	575	308	267	307	264	1			1
15 to 19	530	275	255	272	251	3	4		
20 to 24	545	323	222	301	214	12	7		1
25 to 29	541	299	242	275	229	14	12		
30 to 34	485	274	211	243	194	25	14	1	2
35 to 44	1,146	718	428	586	376	116	52	1	
45 to 54	843	541	302	423	248	110	53	1	
55 to 64	589	390	199	290	140	96	59	1	
65 to 74	325	226	99	146	69	75	30	1	
75 and over	108	79	29	50	18	26	11	1	
Unknown	2		2		1		1		
Big Horn	8,543	4,635	3,908	3,060	2,557	318	184	5	1
Under 5	1,051	532	519	351	331				
Under 1	*215*	*118*	*97*	*75*	*58*				
5 to 9	1,016	515	501	340	349	4	5		
10 to 14	886	448	438	326	297	1	1		
15 to 19	819	403	416	287	280	4	13		
20 to 24	676	361	315	246	221	24	18		
25 to 29	593	328	265	211	182	23	10	2	
30 to 34	539	286	253	184	180	25	11		
35 to 44	1,141	646	495	439	328	68	41	1	1
45 to 54	839	519	320	323	214	93	42	1	
55 to 64	565	340	225	205	111	46	23		
65 to 74	288	184	104	107	45	23	14	1	
75 and over	119	64	55	36	17	5	6		
Unknown	11	9	2	5	2	2			
Blaine	9,008	5,048	3,958	3,642	2,946	660	382	2	4
Under 5	1,042	499	543	378	420	3	3		2
Under 1	*235*	*118*	*117*	*88*	*89*				
5 to 9	1,027	548	479	447	393	10	9		1
10 to 14	1,009	512	497	450	403	2	17	1	
15 to 19	792	398	394	324	316	10	19		
20 to 24	692	387	305	296	253	29	11		
25 to 29	581	320	261	244	199	30	26		
30 to 34	561	308	253	235	190	36	26		
35 to 44	1,320	794	526	547	388	174	78		1
45 to 54	999	654	345	411	219	176	96	1	
55 to 64	582	369	213	204	112	110	57		
65 to 74	297	203	94	104	42	67	28		
75 and over	104	56	48	22	11	13	12		
Unknown									
Broadwater	2,738	1,527	1,211	1,356	1,130	164	79	1	1
Under 5	236	116	120	116	120				
Under 1	*44*	*24*	*20*	*24*	*20*				
5 to 9	261	119	142	119	142				
10 to 14	282	131	151	131	150		1		
15 to 19	225	129	96	129	95		1		
20 to 24	200	113	87	108	86	3	1		
25 to 29	171	94	77	90	75	1	1	1	
30 to 34	152	72	80	64	77	8	3		
35 to 44	426	250	176	219	160	29	16		
45 to 54	327	206	121	164	105	42	16		
55 to 64	249	160	89	122	71	38	18		
65 to 74	151	97	54	70	38	27	15		1
75 and over	57	40	17	24	10	16	7		
Unknown	1		1		1				
Carbon	12,571	6,791	5,780	5,211	4,617	1,443	1,058		
Under 5	1,134	580	554	555	530	1	2		
Under 1	*217*	*107*	*110*	*101*	*105*				
5 to 9	1,361	694	667	668	638	6	4		
10 to 14	1,499	756	743	734	726	12	9		
15 to 19	1,405	735	670	696	636	31	32		
20 to 24	1,009	545	464	491	400	45	49		
25 to 29	810	420	390	347	325	57	54		
30 to 34	716	358	358	274	289	69	62		
35 to 44	1,759	961	798	555	480	390	305		
45 to 54	1,458	871	587	415	290	439	296		
55 to 64	833	500	333	269	177	229	156		
65 to 74	440	273	167	142	100	131	67		
75 and over	143	96	47	63	24	33	22		
Unknown	4	2	2	2	2				
Carter	4,136	2,295	1,841	2,146	1,752	149	89		
Under 5	498	244	254	244	254				
Under 1	*105*	*43*	*62*	*43*	*62*				
5 to 9	460	239	221	239	221				
10 to 14	454	238	216	238	216				
15 to 19	392	210	182	210	181		1		
20 to 24	333	185	148	183	144	2	4		
25 to 29	287	151	136	148	125	3	11		
30 to 34	265	142	123	136	119	6	4		
35 to 44	585	344	241	311	227	33	14		
45 to 54	433	265	168	208	144	57	24		
55 to 64	243	167	76	143	63	24	13		
65 to 74	145	86	59	68	43	18	16		
75 and over	41	24	17	18	15	6	2		
Unknown									

COUNTY AND AGE (YEARS)	ALL CLASSES			NATIVE WHITE		FOREIGN-BORN WHITE		NEGRO	
	Total	Male	Female	Male	Female	Male	Female	Male	Female
Cascade	41,146	21,779	19,367	17,619	16,503	3,786	2,647	117	97
Under 5	3,368	1,737	1,631	1,706	1,598	2	5	7	4
Under 1	*709*	*347*	*353*	*342*	*346*		*1*	*2*	*2*
5 to 9	3,818	1,995	1,823	1,955	1,776	23	19	6	8
10 to 14	4,091	1,981	2,110	1,931	2,058	34	36	12	9
15 to 19	3,787	1,854	1,933	1,739	1,829	93	89	4	6
20 to 24	3,625	1,822	1,803	1,630	1,667	127	115	8	7
25 to 29	3,489	1,746	1,743	1,515	1,555	175	166	8	11
30 to 34	3,154	1,621	1,533	1,378	1,340	212	175	4	10
35 to 44	6,632	3,664	2,968	2,661	2,338	930	598	32	22
45 to 54	4,640	2,736	1,904	1,723	1,266	971	622	22	11
55 to 64	2,645	1,524	1,121	813	664	694	447	10	6
65 to 74	1,456	839	617	431	308	401	300	3	3
75 and over	428	249	179	124	102	120	75	1	
Unknown	13	11	2	7	2	4			
Chouteau	8,635	4,870	3,765	4,185	3,361	602	345	3	1
Under 5	821	431	390	418	378	1			
Under 1	*178*	*92*	*86*	*89*	*84*				
5 to 9	872	467	405	460	393				
10 to 14	979	535	444	522	432	3	3		
15 to 19	812	414	398	403	382	7	11		
20 to 24	678	378	300	356	276	14	22		
25 to 29	540	290	250	260	236	21	11		
30 to 34	512	263	249	234	222	22	21		
35 to 44	1,394	791	603	647	510	137	91		
45 to 54	1,057	673	384	472	290	190	92	1	1
55 to 64	563	343	215	238	156	107	55		
65 to 74	318	224	94	147	66	73	27	2	
75 and over	89	56	33	28	20	27	12		
Unknown									
Custer	11,242	6,189	5,053	5,344	4,538	733	486	26	19
Under 5	924	489	435	482	432	2		2	2
Under 1	*196*	*106*	*90*	*104*	*90*				
5 to 9	1,102	566	536	557	525	3	9	1	
10 to 14	1,208	667	541	658	535	1	4	3	2
15 to 19	1,130	651	479	630	469	10	8	2	
20 to 24	865	442	423	397	402	29	17	2	3
25 to 29	768	382	386	327	358	34	25	8	
30 to 34	718	376	342	333	306	34	35	1	1
35 to 44	1,892	1,054	838	824	710	213	121	6	6
45 to 54	1,350	811	539	624	422	179	114	2	3
55 to 64	761	446	315	305	232	135	83	2	
65 to 74	382	223	159	155	104	64	54	1	1
75 and over	127	74	53	45	36	28	16	1	1
Unknown	15	8	7	7	7	1			
Daniels	5,553	3,019	2,534	2,538	2,210	467	315	1	1
Under 5	664	330	334	330	331		3		
Under 1	*138*	*73*	*65*	*73*	*65*				
5 to 9	680	360	320	352	310	7	9		
10 to 14	749	377	372	367	364	9	5		
15 to 19	537	272	265	245	234	24	30		
20 to 24	398	202	196	163	164	37	31		
25 to 29	350	185	165	152	142	32	23		
30 to 34	342	173	169	144	150	28	19		
35 to 44	922	543	379	412	305	129	73	1	
45 to 54	551	354	197	241	138	112	57		1
55 to 64	238	151	87	92	51	58	36		
65 to 74	84	50	34	29	15	20	19		
75 and over	37	21	16	10	6	11	10		
Unknown	1	1		1					
Dawson	9,881	5,355	4,526	4,465	4,018	857	503	1	
Under 5	1,074	540	534	536	533	3			
Under 1	*211*	*110*	*101*	*110*	*101*				
5 to 9	1,129	598	531	587	522	11	8		
10 to 14	1,095	548	547	545	544	3	3		
15 to 19	939	483	456	452	448	25	8		
20 to 24	860	471	389	418	362	47	26		
25 to 29	751	395	356	321	321	69	34		
30 to 34	694	373	321	308	269	62	52		
35 to 44	1,437	811	626	600	497	207	129	1	
45 to 54	1,044	634	410	416	295	213	114		
55 to 64	521	313	208	176	129	135	79		
65 to 74	257	140	117	84	77	56	40		
75 and over	79	48	31	22	21	25	10		
Unknown	1	1				1			
Deer Lodge	16,293	9,108	7,185	6,524	5,714	2,461	1,412	66	47
Under 5	1,277	693	584	678	578	6	4	4	2
Under 1	*267*	*149*	*118*	*149*	*117*		*1*		
5 to 9	1,343	678	665	660	644	10	14	6	6
10 to 14	1,423	709	714	697	696	10	13	2	4
15 to 19	1,424	685	739	652	713	29	23	3	2
20 to 24	1,417	760	657	679	622	74	32	5	2
25 to 29	1,305	731	574	619	504	100	62	5	6
30 to 34	1,096	625	471	483	380	134	85	4	4
35 to 44	2,384	1,317	1,067	776	739	509	319	19	8
45 to 54	2,100	1,295	805	606	413	667	382	10	8
55 to 64	1,493	915	578	391	271	515	305	5	2
65 to 74	776	525	251	214	113	307	136	3	1
75 and over	221	149	72	57	37	87	34		1
Unknown	34	26	8	12	4	13	3		1

TABLE 11.—POPULATION BY AGE, COLOR, NATIVITY, AND SEX, FOR COUNTIES: 1930—Continued

COUNTY AND AGE (YEARS)	ALL CLASSES			NATIVE WHITE		FOREIGN-BORN WHITE		NEGRO	
	Total	Male	Female	Male	Female	Male	Female	Male	Female
Fallon	4,568	2,444	2,124	2,142	1,927	296	197	5	----
Under 5	565	292	273	292	273	----	----	----	----
Under 1	*99*	*48*	*51*	*48*	*51*	----	----	----	----
5 to 9	521	255	266	255	266	----	----	----	----
10 to 14	560	296	264	296	262	----	2	----	----
15 to 19	491	236	255	231	250	5	5	----	----
20 to 24	368	199	169	187	164	8	5	----	----
25 to 29	321	176	145	150	128	24	17	1	----
30 to 34	242	132	110	111	95	18	15	2	----
35 to 44	600	324	276	245	231	74	45	2	----
45 to 54	494	289	205	208	156	80	49	----	----
55 to 64	246	156	90	115	66	40	24	----	----
65 to 74	110	65	45	43	26	22	19	----	----
75 and over	49	23	26	8	10	15	16	----	----
Unknown	1	1	----	1	----	----	----	----	----
Fergus	16,531	8,924	7,607	7,876	6,903	972	642	12	10
Under 5	1,584	806	778	795	769	1	1	----	----
Under 1	*286*	*138*	*148*	*138*	*146*	----	----	----	----
5 to 9	1,687	865	822	854	813	3	1	----	----
10 to 14	1,855	982	873	966	862	3	4	----	----
15 to 19	1,559	797	762	776	746	11	10	----	----
20 to 24	1,205	611	594	584	573	21	17	1	----
25 to 29	990	494	496	462	461	27	34	----	----
30 to 34	954	480	474	436	438	41	31	----	----
35 to 44	2,585	1,407	1,178	1,191	1,026	210	145	1	2
45 to 54	2,061	1,207	854	927	666	272	181	5	3
55 to 64	1,182	735	447	537	342	192	101	4	3
65 to 74	638	400	238	258	155	141	80	1	1
75 and over	224	133	91	84	52	49	37	----	1
Unknown	7	7	----	6	----	1	----	----	----
Flathead	19,200	10,377	8,823	8,880	7,898	1,338	856	24	16
Under 5	1,687	857	830	848	822	1	2	1	----
Under 1	*318*	*175*	*143*	*171*	*141*	----	----	*1*	----
5 to 9	1,893	985	908	970	890	6	7	2	----
10 to 14	2,085	1,066	1,019	1,039	998	15	15	4	3
15 to 19	1,746	896	850	867	826	24	19	3	1
20 to 24	1,396	715	681	650	653	31	25	1	----
25 to 29	1,283	651	632	576	584	50	42	2	3
30 to 34	1,258	651	607	578	546	61	55	1	1
35 to 44	2,786	1,524	1,262	1,243	1,106	256	146	2	1
45 to 54	2,326	1,379	947	1,019	735	342	205	4	4
55 to 64	1,475	880	595	608	415	263	174	3	2
65 to 74	930	560	370	342	241	217	127	----	----
75 and over	322	203	119	131	80	71	38	1	1
Unknown	13	10	3	9	2	1	1	----	----
Gallatin	16,124	8,422	7,702	7,626	7,166	743	511	11	10
Under 5	1,371	696	675	691	671	4	3	1	----
Under 1	*247*	*136*	*111*	*135*	*111*	*1*	----	----	----
5 to 9	1,569	759	810	748	797	6	6	1	1
10 to 14	1,765	828	937	820	925	6	11	2	----
15 to 19	1,579	808	771	796	760	11	11	----	----
20 to 24	1,249	688	561	662	536	21	25	----	----
25 to 29	1,086	539	547	506	509	26	35	----	1
30 to 34	981	479	502	435	475	39	25	----	1
35 to 44	2,425	1,295	1,130	1,107	1,032	176	94	3	2
45 to 54	1,877	1,044	833	861	712	173	120	2	1
55 to 64	1,230	698	532	562	430	132	99	2	2
65 to 74	744	442	302	327	237	114	64	----	1
75 and over	244	143	101	108	81	35	18	----	1
Unknown	4	3	1	3	1	----	----	----	----
Garfield	4,252	2,428	1,824	2,133	1,675	293	146	----	----
Under 5	470	244	226	244	224	----	----	----	----
Under 1	*95*	*50*	*45*	*50*	*45*	----	----	----	----
5 to 9	502	267	235	265	235	1	----	----	----
10 to 14	492	250	242	249	242	1	----	----	----
15 to 19	402	225	177	215	168	10	9	----	----
20 to 24	315	174	141	161	130	13	11	----	----
25 to 29	221	125	96	113	87	12	8	----	----
30 to 34	241	128	113	116	107	12	6	----	----
35 to 44	683	414	269	324	227	89	42	----	----
45 to 54	492	313	179	234	147	79	32	----	----
55 to 64	263	165	98	122	73	43	25	----	----
65 to 74	132	97	35	71	24	26	11	----	----
75 and over	38	25	13	19	11	6	2	----	----
Unknown	1	1	----	----	----	1	----	----	----
Glacier	5,297	2,970	2,327	1,224	867	260	115	1	----
Under 5	616	320	296	92	94	3	----	----	----
Under 1	*138*	*70*	*68*	*91*	*25*	*1*	----	----	----
5 to 9	626	309	317	120	111	1	1	----	----
10 to 14	593	300	293	122	109	3	2	----	----
15 to 19	470	240	230	92	78	1	7	----	----
20 to 24	398	230	168	93	57	12	9	----	----
25 to 29	380	214	166	96	76	10	8	----	----
30 to 34	367	193	174	79	70	19	14	1	----
35 to 44	705	449	256	232	120	71	27	----	----
45 to 54	554	336	218	158	91	53	24	----	----
55 to 64	322	219	103	79	33	51	10	----	----
65 to 74	170	106	64	35	19	31	11	----	----
75 and over	71	41	30	21	7	5	2	----	----
Unknown	25	13	12	5	2	----	----	----	----

COUNTY AND AGE (YEARS)	ALL CLASSES			NATIVE WHITE		FOREIGN-BORN WHITE		NEGRO	
	Total	Male	Female	Male	Female	Male	Female	Male	Female
Golden Valley	2,126	1,166	960	1,019	869	144	71	----	----
Under 5	219	104	115	104	115	----	----	----	----
Under 1	*38*	*18*	*20*	*18*	*20*	----	----	----	----
5 to 9	262	137	125	137	125	----	----	----	----
10 to 14	279	150	129	150	129	----	----	----	----
15 to 19	179	96	83	95	81	1	2	----	----
20 to 24	128	63	65	56	60	6	5	----	----
25 to 29	108	48	60	46	60	2	----	----	----
30 to 34	109	59	50	53	48	5	2	----	----
35 to 44	322	188	134	148	119	39	15	----	----
45 to 54	255	156	99	119	78	37	21	----	----
55 to 64	154	90	64	58	52	32	12	----	----
65 to 74	84	54	30	40	18	14	12	----	----
75 and over	26	20	6	12	4	8	2	----	----
Unknown	1	1	----	1	----	----	----	----	----
Granite	3,013	1,736	1,275	1,409	1,135	311	131	1	----
Under 5	217	103	114	100	113	----	----	----	----
Under 1	*45*	*22*	*23*	*22*	*22*	----	----	----	----
5 to 9	267	129	138	128	136	----	----	----	----
10 to 14	278	137	141	136	138	1	2	----	----
15 to 19	258	124	134	122	132	2	1	----	----
20 to 24	225	119	106	110	105	7	1	----	----
25 to 29	220	137	83	127	79	6	3	----	----
30 to 34	203	112	91	101	86	11	5	----	----
35 to 44	460	278	182	224	153	52	27	----	----
45 to 54	362	239	123	155	92	81	30	----	----
55 to 64	274	178	96	104	66	72	30	1	----
65 to 74	197	148	49	86	26	61	23	----	----
75 and over	50	33	17	16	8	17	9	----	----
Unknown	2	1	1	----	1	1	----	----	----
Hill	13,775	7,493	6,282	5,990	5,285	1,076	675	25	18
Under 5	1,431	709	722	659	663	3	2	5	1
Under 1	*286*	*136*	*150*	*130*	*136*	----	----	*1*	----
5 to 9	1,543	769	774	705	716	4	4	----	2
10 to 14	1,486	775	711	714	656	14	13	3	2
15 to 19	1,249	622	627	569	587	23	25	1	----
20 to 24	1,116	555	561	470	486	58	50	----	----
25 to 29	973	501	472	410	405	63	47	----	1
30 to 34	897	469	428	403	353	47	52	2	1
35 to 44	2,228	1,299	929	953	738	296	162	5	5
45 to 54	1,538	970	568	633	384	298	159	2	3
55 to 64	807	502	305	313	197	154	89	5	2
65 to 74	374	237	137	128	79	83	44	1	----
75 and over	133	75	58	33	21	33	28	1	1
Unknown	----	----	----	----	----	----	----	----	----
Jefferson	4,133	2,387	1,746	1,909	1,554	427	179	10	3
Under 5	242	139	103	137	100	1	----	----	----
Under 1	*48*	*24*	*24*	*24*	*23*	----	----	----	----
5 to 9	369	194	175	192	172	1	----	----	----
10 to 14	455	247	208	242	203	----	3	----	1
15 to 19	488	263	225	250	224	6	----	3	----
20 to 24	343	192	151	175	146	7	5	----	----
25 to 29	289	154	135	136	126	12	8	1	----
30 to 34	224	127	97	114	94	9	3	2	----
35 to 44	521	287	234	204	189	76	44	1	----
45 to 54	513	321	192	197	148	118	43	1	1
55 to 64	333	202	131	128	82	71	48	2	1
65 to 74	238	176	62	81	39	95	23	----	----
75 and over	85	65	20	34	16	31	2	----	----
Unknown	33	20	13	19	13	----	----	----	----
Judith Basin	5,238	3,022	2,216	2,560	2,015	432	195	2	1
Under 5	501	258	243	258	241	----	1	----	----
Under 1	*100*	*54*	*46*	*54*	*45*	----	----	----	----
5 to 9	507	251	256	251	255	----	1	----	----
10 to 14	596	327	269	324	268	1	1	----	----
15 to 19	516	264	252	263	248	1	3	----	----
20 to 24	403	248	155	230	150	10	5	----	----
25 to 29	373	213	160	187	148	21	10	----	----
30 to 34	328	197	131	165	119	27	12	----	----
35 to 44	808	468	340	351	298	111	41	----	1
45 to 54	604	386	218	265	157	119	60	1	----
55 to 64	375	251	124	166	89	84	35	----	----
65 to 74	167	118	49	79	30	38	19	1	----
75 and over	57	39	18	19	11	20	7	----	----
Unknown	3	2	1	2	1	----	----	----	----
Lake	9,541	5,177	4,364	3,787	3,236	442	262	6	1
Under 5	980	505	475	372	363	1	----	1	----
Under 1	*205*	*120*	*85*	*92*	*67*	----	----	*1*	----
5 to 9	1,085	530	555	390	428	2	4	----	----
10 to 14	1,096	581	515	466	393	4	4	----	----
15 to 19	910	492	418	399	334	7	9	----	----
20 to 24	681	358	323	269	251	11	4	1	1
25 to 29	543	275	268	221	208	13	9	----	----
30 to 34	506	254	252	193	195	12	8	----	----
35 to 44	1,250	706	544	523	410	86	58	1	----
45 to 54	1,126	643	483	439	349	130	73	1	----
55 to 64	808	505	303	339	183	96	51	1	----
65 to 74	389	238	151	135	91	52	26	1	----
75 and over	165	90	75	41	31	28	16	----	----
Unknown	2	----	2	----	----	----	----	----	----

TABLE 11.—POPULATION BY AGE, COLOR, NATIVITY, AND SEX, FOR COUNTIES: 1930—Continued

COUNTY AND AGE (YEARS)	ALL CLASSES			NATIVE WHITE		FOREIGN-BORN WHITE		NEGRO	
	Total	Male	Female	Male	Female	Male	Female	Male	Female
Lewis and Clark	18,224	9,537	8,687	7,674	7,406	1,535	1,071	68	71
Under 5	1,242	670	572	643	549	4	2	3	7
Under 1	*269*	*154*	*115*	*152*	*113*				*1*
5 to 9	1,520	768	752	739	722	3	5	2	5
10 to 14	1,564	734	830	693	804	6	5	9	5
15 to 19	1,548	677	871	641	825	15	22	1	5
20 to 24	1,484	718	766	654	718	31	29	5	8
25 to 29	1,332	656	676	581	613	42	44	5	5
30 to 34	1,295	650	645	571	586	56	50	2	1
35 to 44	2,972	1,633	1,339	1,289	1,123	313	189	5	8
45 to 54	2,162	1,240	922	848	672	356	227	13	13
55 to 64	1,559	863	696	531	445	304	237	13	10
65 to 74	1,153	694	459	367	259	298	194	9	2
75 and over	391	234	157	117	89	107	66	1	2
Unknown	2		2		1		1		
Liberty	2,198	1,241	957	1,028	835	213	122		
Under 5	209	114	95	114	95				
Under 1	*43*	*27*	*16*	*27*	*16*				
5 to 9	247	113	134	113	134				
10 to 14	261	132	129	132	129				
15 to 19	223	129	94	123	92	6	2		
20 to 24	174	105	69	92	64	13	5		
25 to 29	136	79	57	69	53	10	4		
30 to 34	111	56	55	48	46	8	9		
35 to 44	338	204	134	148	105	56	29		
45 to 54	258	161	97	102	68	59	29		
55 to 64	143	88	55	52	32	36	23		
65 to 74	81	51	30	29	13	22	17		
75 and over	17	9	8	6	4	3	4		
Unknown									
Lincoln	7,089	4,092	2,997	3,420	2,707	589	266		
Under 5	634	335	299	331	293	2			
Under 1	*138*	*74*	*64*	*73*	*63*				
5 to 9	702	353	349	342	340	3	3		
10 to 14	706	356	350	352	342	3	5		
15 to 19	644	329	315	316	305	10	9		
20 to 24	587	346	241	308	227	21	14		
25 to 29	516	289	227	248	210	30	16		
30 to 34	418	245	173	207	152	29	17		
35 to 44	1,041	607	434	434	375	153	57		
45 to 54	896	564	332	394	261	163	70		
55 to 64	553	394	159	294	118	95	41		
65 to 74	295	205	90	148	65	57	25		
75 and over	92	65	27	43	18	22	9		
Unknown	5	4	1	3	1	1			
McCone	4,790	2,648	2,142	2,273	1,931	373	211	2	
Under 5	588	303	285	303	285				
Under 1	*108*	*55*	*53*	*55*	*53*				
5 to 9	625	315	310	311	310	4			
10 to 14	635	332	303	332	301		2		
15 to 19	400	200	200	197	195	3	5		
20 to 24	324	165	159	147	141	18	18		
25 to 29	284	142	142	129	130	12	12	1	
30 to 34	286	152	134	127	118	25	16		
35 to 44	807	483	324	366	258	116	66	1	
45 to 54	468	309	159	207	115	102	44		
55 to 64	212	144	68	93	46	51	22		
65 to 74	122	77	45	45	26	32	19		
75 and over	39	26	13	16	6	10	7		
Unknown									
Madison	6,323	3,647	2,676	3,239	2,502	397	172	5	2
Under 5	520	267	253	266	253	1			
Under 1	*95*	*41*	*54*	*41*	*54*				
5 to 9	630	348	282	348	282				
10 to 14	617	315	302	314	301	1	1		
15 to 19	579	312	267	308	265	4	2		
20 to 24	503	292	211	278	207	12	4		
25 to 29	410	230	180	221	174	9	6		
30 to 34	398	237	161	212	150	25	11		
35 to 44	936	543	393	461	346	78	46	2	1
45 to 54	800	497	303	396	260	99	43	1	
55 to 64	506	342	164	251	137	90	27	1	
65 to 74	306	197	109	138	88	57	20	1	1
75 and over	113	66	47	45	35	21	12		
Unknown	5	1	4	1	4				
Meagher	2,272	1,393	879	1,155	785	226	92	1	2
Under 5	152	85	67	83	67	2			
Under 1	*32*	*15*	*17*	*15*	*17*				
5 to 9	192	116	76	114	74	1	2		
10 to 14	197	98	99	96	98	1	1		
15 to 19	173	92	81	88	81	4			
20 to 24	182	108	74	97	70	8	4		
25 to 29	172	100	72	96	69	4	3		
30 to 34	138	73	65	62	60	10	5		
35 to 44	372	247	125	191	107	55	17		1
45 to 54	327	224	103	164	79	58	24	1	
55 to 64	210	149	61	104	42	43	19		
65 to 74	120	80	40	48	27	31	12		1
75 and over	32	18	14	11	9	7	5		
Unknown	5	3	2	1	2	2			

COUNTY AND AGE (YEARS)	ALL CLASSES			NATIVE WHITE		FOREIGN-BORN WHITE		NEGRO	
	Total	Male	Female	Male	Female	Male	Female	Male	Female
Mineral	1,626	972	654	816	597	127	57		
Under 5	103	45	58	45	58				
Under 1	*29*	*13*	*16*	*13*	*16*				
5 to 9	133	73	60	73	59		1		
10 to 14	123	67	56	67	55		1		
15 to 19	158	92	66	90	66	2			
20 to 24	123	79	44	73	44	1			
25 to 29	111	63	48	52	46	4	2		
30 to 34	110	67	43	58	36	7	7		
35 to 44	248	133	115	104	101	22	14		
45 to 54	220	142	78	106	65	30	13		
55 to 64	192	131	61	105	51	25	10		
65 to 74	83	65	18	35	10	29	8		
75 and over	21	14	7	7	6	7	1		
Unknown	1	1		1					
Missoula	21,782	11,564	10,218	9,585	8,949	1,743	1,088	63	58
Under 5	1,645	851	794	814	768	2	2	8	3
Under 1	*317*	*152*	*165*	*144*	*163*			*1*	*1*
5 to 9	1,995	1,004	991	982	958	3	5	2	6
10 to 14	1,984	980	1,004	959	984	9	7	3	6
15 to 19	2,031	1,028	1,003	990	971	20	21	7	3
20 to 24	1,885	1,000	885	931	830	43	39	7	5
25 to 29	1,634	835	799	741	722	76	58	3	4
30 to 34	1,466	788	678	679	601	84	60	9	6
35 to 44	3,371	1,741	1,630	1,327	1,391	389	225	4	11
45 to 54	2,756	1,567	1,189	1,099	893	444	278	8	10
55 to 64	1,721	980	741	612	505	352	226	9	3
65 to 74	984	598	386	357	253	226	123	2	1
75 and over	288	180	108	89	63	88	44	1	
Unknown	22	12	10	5	10	7			
Musselshell	7,242	3,842	3,400	3,035	2,893	805	507	1	
Under 5	664	309	355	309	355				
Under 1	*113*	*53*	*60*	*53*	*60*				
5 to 9	837	411	426	411	421		5		
10 to 14	908	474	434	470	432	4	2		
15 to 19	758	374	384	362	373	12	11		
20 to 24	525	267	258	243	235	24	23		
25 to 29	388	189	199	157	170	32	20		
30 to 34	414	182	232	137	195	45	37		
35 to 44	1,116	626	490	391	343	234	147	1	
45 to 54	894	558	336	286	200	272	136		
55 to 64	437	264	173	153	101	110	72		
65 to 74	232	142	90	89	51	53	39		
75 and over	67	45	22	26	17	19	5		
Unknown	2	1	1	1			1		
Park	10,922	5,959	4,963	5,129	4,512	730	434	2	3
Under 5	878	443	435	440	430		3		
Under 1	*159*	*85*	*74*	*85*	*74*				
5 to 9	1,083	558	525	549	522	3			1
10 to 14	1,032	508	524	501	519	7	3		
15 to 19	918	486	432	468	426	10	6		
20 to 24	855	478	377	437	370	29	7		
25 to 29	783	380	403	336	377	37	24		
30 to 34	772	400	372	358	347	36	22		1
35 to 44	1,726	970	756	801	660	155	93	1	1
45 to 54	1,339	799	540	621	441	157	97		
55 to 64	822	476	346	329	250	129	96	1	
65 to 74	522	339	183	201	125	134	58		
75 and over	183	115	68	84	44	31	24		
Unknown	9	7	2	4	1	2	1		
Petroleum	2,045	1,140	905	985	832	151	72	2	1
Under 5	215	101	114	100	114	1			
Under 1	*44*	*17*	*27*	*17*	*27*				
5 to 9	236	129	107	129	107				
10 to 14	221	104	117	104	115		2		
15 to 19	161	94	67	90	66	4	1		
20 to 24	142	72	70	68	69	4	1		
25 to 29	110	51	59	44	57	7	2		
30 to 34	109	48	61	44	55	4	6		
35 to 44	379	238	141	197	120	41	21		
45 to 54	245	159	86	105	67	53	19		
55 to 64	136	86	50	66	37	18	12	1	1
65 to 74	66	47	19	34	16	13	3		
75 and over	24	10	14	4	9	6	5		
Unknown	1	1						1	
Phillips	8,208	4,600	3,608	3,671	2,981	675	412	4	
Under 5	858	437	421	404	384	3	2		
Under 1	*184*	*77*	*107*	*69*	*100*				
5 to 9	916	477	439	438	402	4	7		
10 to 14	933	478	455	438	423	11	5		
15 to 19	788	411	377	352	319	34	26		
20 to 24	648	330	318	273	268	34	33	1	
25 to 29	482	276	206	235	183	22	13		
30 to 34	498	282	216	240	183	27	25		
35 to 44	1,354	796	558	577	424	192	117	1	
45 to 54	919	586	333	401	218	161	103		
55 to 64	473	309	164	190	113	107	37	2	
65 to 74	257	166	91	99	50	62	33		
75 and over	82	52	30	29	14	18	11		
Unknown									

TABLE 11.—POPULATION BY AGE, COLOR, NATIVITY, AND SEX, FOR COUNTIES: 1930—Continued

COUNTY AND AGE (YEARS)	ALL CLASSES			NATIVE WHITE		FOREIGN-BORN WHITE		NEGRO	
	Total	Male	Female	Male	Female	Male	Female	Male	Female
Pondera	6,984	3,825	3,139	3,077	2,626	488	301	4	1
Under 5	781	407	374	367	328	1	3	-----	-----
Under 1	*150*	*70*	*80*	*69*	*71*	-----	-----	-----	-----
5 to 9	799	397	402	360	364	-----	3	-----	-----
10 to 14	787	400	387	370	365	2	3	-----	-----
15 to 19	615	306	309	271	277	9	15	-----	-----
20 to 24	543	290	253	246	218	24	17	-----	-----
25 to 29	531	290	241	244	205	25	17	-----	-----
30 to 34	481	259	222	213	191	26	23	-----	-----
35 to 44	1,047	616	431	469	337	128	82	-----	1
45 to 54	708	447	261	291	186	135	58	2	-----
55 to 64	436	269	167	158	106	89	50	2	-----
65 to 74	176	104	72	68	44	33	20	-----	-----
75 and over	59	40	19	20	5	16	10	-----	-----
Unknown	1	-----	1	-----	-----	-----	-----	-----	-----
Powder River	3,909	2,220	1,689	2,039	1,590	178	98	-----	-----
Under 5	464	235	229	235	229	-----	-----	-----	-----
Under 1	*108*	*57*	*51*	*57*	*51*	-----	-----	-----	-----
5 to 9	478	242	236	241	235	-----	-----	-----	-----
10 to 14	425	232	193	231	193	-----	-----	-----	-----
15 to 19	299	169	130	167	126	2	4	-----	-----
20 to 24	329	180	149	173	148	6	1	-----	-----
25 to 29	298	161	137	147	122	14	15	-----	-----
30 to 34	264	150	114	143	105	7	9	-----	-----
35 to 44	554	341	213	292	192	49	21	-----	-----
45 to 54	430	279	151	218	129	61	22	-----	-----
55 to 64	223	135	88	108	72	27	16	-----	-----
65 to 74	110	77	33	69	23	8	10	-----	-----
75 and over	30	17	13	13	13	4	-----	-----	-----
Unknown	5	2	3	2	3	-----	-----	-----	-----
Powell	6,202	3,804	2,398	3,076	2,094	567	282	24	4
Under 5	421	195	226	191	219	-----	3	-----	-----
Under 1	*73*	*40*	*33*	*40*	*33*	-----	-----	-----	-----
5 to 9	541	294	247	288	241	1	2	-----	-----
10 to 14	491	243	248	239	244	2	4	-----	-----
15 to 19	439	240	199	234	195	4	3	-----	-----
20 to 24	513	343	170	312	164	19	3	1	1
25 to 29	539	353	186	298	174	18	10	8	1
30 to 34	549	349	200	293	183	33	14	1	1
35 to 44	1,061	686	375	517	307	138	64	6	-----
45 to 54	706	517	249	358	175	135	73	5	1
55 to 64	460	301	159	176	111	112	48	2	-----
65 to 74	312	210	102	126	66	80	36	1	-----
75 and over	103	66	37	39	15	24	22	-----	-----
Unknown	7	7	-----	5	-----	1	-----	-----	-----
Prairie	3,941	2,285	1,656	1,847	1,429	389	224	1	-----
Under 5	399	220	179	219	177	-----	1	-----	-----
Under 1	*81*	*47*	*34*	*47*	*34*	-----	-----	-----	-----
5 to 9	477	243	234	240	232	2	1	-----	-----
10 to 14	454	230	224	228	224	2	-----	-----	-----
15 to 19	412	233	179	223	179	4	-----	-----	-----
20 to 24	389	250	139	208	124	24	15	1	-----
25 to 29	257	147	110	118	97	23	12	-----	-----
30 to 34	233	123	110	92	97	28	13	-----	-----
35 to 44	567	351	216	231	150	113	66	-----	-----
45 to 54	411	269	142	162	88	104	54	-----	-----
55 to 64	189	124	65	69	34	52	31	-----	-----
65 to 74	119	78	41	48	19	29	22	-----	-----
75 and over	34	17	17	9	8	8	9	-----	-----
Unknown	-----	-----	-----	-----	-----	-----	-----	-----	-----
Ravalli	10,315	5,567	4,748	4,911	4,313	517	340	4	3
Under 5	931	493	438	475	420	1	1	-----	-----
Under 1	*194*	*99*	*95*	*96*	*92*	-----	-----	-----	-----
5 to 9	934	463	471	445	452	2	3	1	-----
10 to 14	1,091	568	523	546	506	6	7	-----	-----
15 to 19	1,076	567	509	549	492	10	9	-----	-----
20 to 24	836	449	387	427	360	9	17	-----	-----
25 to 29	648	354	294	325	276	12	11	-----	-----
30 to 34	618	327	291	303	271	11	15	-----	-----
35 to 44	1,312	667	645	548	565	99	66	2	1
45 to 54	1,168	652	516	499	431	140	80	-----	-----
55 to 64	879	526	353	404	280	119	73	-----	-----
65 to 74	596	362	234	280	193	81	40	1	1
75 and over	215	132	83	105	64	26	18	-----	1
Unknown	11	7	4	5	3	1	-----	-----	-----
Richland	9,633	5,216	4,417	4,405	3,910	705	436	1	2
Under 5	1,115	576	539	559	528	2	-----	-----	-----
Under 1	*219*	*110*	*109*	*109*	*106*	-----	-----	-----	-----
5 to 9	1,166	600	566	583	553	4	3	-----	-----
0 to 14	1,237	599	638	590	623	6	6	-----	-----
15 to 19	1,013	532	481	507	455	15	19	-----	-----
20 to 24	829	475	354	423	331	39	20	-----	-----
25 to 29	611	332	279	270	246	48	27	-----	-----
30 to 34	539	276	263	235	212	32	44	-----	-----
35 to 44	1,283	698	585	521	480	159	96	-----	-----
45 to 54	1,009	625	384	412	275	205	104	-----	-----
55 to 64	506	328	178	195	122	130	55	1	1
65 to 74	250	144	106	94	64	50	41	-----	-----
75 and over	75	31	44	16	21	15	21	-----	1
Unknown	-----	-----	-----	-----	-----	-----	-----	-----	-----

COUNTY AND AGE (YEARS)	ALL CLASSES			NATIVE WHITE		FOREIGN-BORN WHITE		NEGRO	
	Total	Male	Female	Male	Female	Male	Female	Male	Female
Roosevelt	10,672	5,848	4,824	4,080	3,438	714	414	1	-----
Under 5	1,227	638	589	492	445	3	1	-----	-----
Under 1	*249*	*124*	*125*	*95*	*87*	-----	-----	-----	-----
5 to 9	1,281	629	652	513	503	3	3	-----	-----
10 to 14	1,280	704	576	549	456	7	5	-----	-----
15 to 19	1,056	550	506	434	379	17	17	-----	-----
20 to 24	894	474	420	339	326	33	28	-----	-----
25 to 29	724	375	349	278	263	30	24	-----	-----
30 to 34	663	378	285	274	204	52	34	-----	-----
35 to 44	1,502	862	640	559	440	179	96	1	-----
45 to 54	1,068	649	419	352	251	215	103	-----	-----
55 to 64	558	341	217	185	109	108	60	-----	-----
65 to 74	276	171	105	79	50	50	25	-----	-----
75 and over	123	66	57	22	10	16	17	-----	-----
Unknown	20	11	9	4	2	1	1	-----	-----
Rosebud	7,347	4,049	3,298	3,070	2,578	464	258	3	4
Under 5	780	363	417	304	354	-----	-----	-----	-----
Under 1	*154*	*66*	*88*	*55*	*77*	-----	-----	-----	-----
5 to 9	812	403	409	339	340	-----	1	1	-----
10 to 14	790	411	379	361	327	3	1	-----	-----
15 to 19	660	353	307	290	250	10	7	-----	-----
20 to 24	598	335	263	279	220	26	12	-----	2
25 to 29	498	290	208	229	173	33	11	1	-----
30 to 34	421	214	207	163	159	23	19	-----	-----
35 to 44	1,104	658	446	464	344	122	59	-----	-----
45 to 54	830	489	341	314	220	121	74	-----	2
55 to 64	474	293	181	187	114	73	48	-----	-----
65 to 74	273	179	94	104	56	40	18	-----	-----
75 and over	100	58	42	34	19	13	7	1	-----
Unknown	7	3	4	2	2	-----	1	-----	-----
Sanders	5,692	3,341	2,351	2,636	1,946	445	189	6	1
Under 5	482	242	240	212	203	1	1	-----	-----
Under 1	*95*	*50*	*45*	*45*	*36*	-----	-----	-----	-----
5 to 9	556	287	269	251	236	1	2	-----	-----
10 to 14	507	286	221	253	199	3	4	-----	-----
15 to 19	502	293	209	263	182	5	2	-----	-----
20 to 24	412	241	171	216	155	9	2	1	1
25 to 29	349	207	142	177	122	11	8	-----	-----
30 to 34	375	207	168	170	140	20	13	-----	-----
35 to 44	733	422	311	312	262	83	33	1	-----
45 to 54	790	495	295	353	225	120	53	2	-----
55 to 64	555	365	190	231	141	119	37	1	-----
65 to 74	321	223	98	155	60	53	26	-----	-----
75 and over	105	71	34	41	20	20	7	1	-----
Unknown	5	2	3	2	1	-----	1	-----	-----
Sheridan	9,869	5,373	4,496	4,256	3,714	958	660	2	-----
Under 5	1,126	584	542	555	525	4	1	-----	-----
Under 1	*227*	*116*	*111*	*109*	*108*	-----	*1*	-----	-----
5 to 9	1,238	638	600	600	569	10	13	-----	-----
10 to 14	1,322	696	626	656	592	16	13	-----	-----
15 to 19	1,034	522	512	485	472	22	23	-----	-----
20 to 24	754	408	346	360	302	41	33	-----	-----
25 to 29	609	326	283	263	228	55	48	-----	-----
30 to 34	526	263	263	216	214	43	43	-----	-----
35 to 44	1,432	782	650	538	472	224	166	-----	-----
45 to 54	1,068	682	386	368	214	305	166	1	-----
55 to 64	482	307	175	160	85	141	86	1	-----
65 to 74	189	119	70	51	28	67	39	-----	-----
75 and over	89	46	43	14	13	30	29	-----	-----
Unknown	-----	-----	-----	-----	-----	-----	-----	-----	-----
Silver Bow	56,980	30,694	26,275	22,485	20,841	7,787	5,216	92	82
Under 5	4,090	2,131	1,959	2,096	1,923	7	1	3	5
Under 1	*789*	*390*	*399*	*384*	*389*	-----	-----	-----	*2*
5 to 9	4,285	2,186	2,099	2,128	2,032	29	40	2	-----
10 to 14	5,044	2,509	2,535	2,446	2,460	37	52	2	7
15 to 19	5,088	2,487	2,601	2,353	2,465	122	122	3	5
20 to 24	5,072	2,552	2,520	2,297	2,356	223	151	5	3
25 to 29	4,716	2,512	2,204	2,126	1,954	342	228	6	11
30 to 34	4,508	2,448	2,060	1,846	1,713	555	320	9	15
35 to 44	10,005	5,730	4,275	3,221	2,804	2,429	1,354	18	12
45 to 54	7,648	4,478	3,170	2,224	1,724	2,191	1,431	22	13
55 to 64	4,118	2,314	1,804	1,137	888	1,146	905	10	9
65 to 74	1,911	1,096	815	495	344	579	468	7	2
75 and over	463	238	225	110	80	120	144	5	-----
Unknown	21	13	8	6	8	7	-----	-----	-----
Stillwater	6,253	3,380	2,873	2,970	2,590	384	261	-----	-----
Under 5	629	314	315	306	313	-----	-----	-----	-----
Under 1	*121*	*60*	*61*	*58*	*60*	-----	-----	-----	-----
5 to 9	700	359	341	355	333	1	3	-----	-----
10 to 14	740	352	388	348	381	4	4	-----	-----
15 to 19	600	325	275	308	264	15	9	-----	-----
20 to 24	495	277	218	256	202	21	14	-----	-----
25 to 29	395	211	184	186	162	21	20	-----	-----
30 to 34	359	184	175	162	151	22	22	-----	-----
35 to 44	819	425	394	351	333	71	60	-----	-----
45 to 54	761	446	315	341	244	101	68	-----	-----
55 to 64	452	299	153	221	111	76	42	-----	-----
65 to 74	228	143	85	100	71	43	14	-----	-----
75 and over	73	43	30	34	25	9	5	-----	-----
Unknown	2	2	-----	2	-----	-----	-----	-----	-----

TABLE 11.—POPULATION BY AGE, COLOR, NATIVITY, AND SEX, FOR COUNTIES: 1930—Continued

COUNTY AND AGE (YEARS)	ALL CLASSES			NATIVE WHITE		FOREIGN-BORN WHITE		NEGRO	
	Total	Male	Female	Male	Female	Male	Female	Male	Female
Sweet Grass	3,944	2,211	1,733	1,766	1,521	436	204	4	3
Under 5	373	208	165	208	164		1		
Under 1	*78*	*42*	*36*	*42*	*36*				
5 to 9	393	199	194	197	188	2	4		
10 to 14	393	187	206	185	203	1	2		
15 to 19	382	207	175	189	167	18	7		1
20 to 24	313	176	137	139	128	36	9	1	
25 to 29	267	156	111	127	102	29	9		
30 to 34	229	120	109	101	96	19	13		
35 to 44	617	357	260	240	213	115	45		1
45 to 54	479	292	187	181	129	108	57	2	1
55 to 64	297	187	110	125	79	60	31	1	
65 to 74	151	93	58	56	41	37	17		
75 and over	49	28	21	17	11	11	9		
Unknown	1	1		1					
Teton	6,068	3,403	2,665	2,844	2,345	504	283	2	
Under 5	540	254	286	245	277	1			
Under 1	*113*	*54*	*59*	*51*	*67*				
5 to 9	667	354	313	347	306	1	2		
10 to 14	738	364	374	359	369	2	3		
15 to 19	578	321	257	300	247	12	5		
20 to 24	483	278	205	251	187	21	13		
25 to 29	376	231	145	205	137	20	6		
30 to 34	357	195	162	172	146	19	14		
35 to 44	1,012	573	439	430	359	140	79		
45 to 54	694	430	264	283	178	143	83	1	
55 to 64	351	213	138	125	93	85	43	1	
65 to 74	213	148	65	104	41	42	23		
75 and over	56	41	15	22	3	18	12		
Unknown	3	1	2	1	2				
Toole	6,714	3,801	2,913	3,233	2,578	525	322	9	3
Under 5	674	342	332	337	327	3	4		
Under 1	*138*	*70*	*68*	*69*	*68*				
5 to 9	637	316	321	306	312	7	6		
10 to 14	626	320	306	300	293	18	11		
15 to 19	514	250	264	237	254	12	9		
20 to 24	611	339	272	297	251	31	21		
25 to 29	533	279	254	243	234	34	19		
30 to 34	518	297	221	264	195	28	26	2	
35 to 44	1,123	685	438	551	373	128	64	1	1
45 to 54	825	540	285	412	202	121	80	4	2
55 to 64	418	277	141	189	96	87	44		
65 to 74	192	133	59	82	32	48	27	2	
75 and over	42	23	19	15	8	8	11		
Unknown	1		1		1				
Treasure	1,661	863	798	690	667	97	57		
Under 5	234	101	133	80	114				
Under 1	*51*	*24*	*27*	*18*	*23*				
5 to 9	188	81	107	72	94	1			
10 to 14	163	86	77	78	74	2			
15 to 19	157	71	86	65	73	3	4		
20 to 24	149	75	74	67	63	4	2		
25 to 29	110	58	52	45	39	2	5		
30 to 34	92	55	37	42	26	8	2		
35 to 44	225	117	108	88	92	13	3		
45 to 54	164	107	57	82	46	24	10		
55 to 64	107	68	39	42	24	26	15		
65 to 74	61	37	24	24	12	12	5		
75 and over	11	7	4	5	3	2	1		
Unknown									
Valley	11,181	6,127	5,054	4,987	4,335	938	515	2	1
Under 5	1,244	658	586	627	554	2	1		
Under 1	*248*	*131*	*117*	*124*	*106*				
5 to 9	1,350	671	679	646	652	5	2		
10 to 14	1,374	695	679	657	639	13	9		
15 to 19	1,027	501	526	447	475	36	31		
20 to 24	826	439	387	373	338	46	32		
25 to 29	722	388	334	319	291	51	32		
30 to 34	619	325	294	272	249	46	39		
Valley—Contd.									
35 to 44	1,834	1,072	762	795	617	256	127	1	1
45 to 54	1,233	772	461	505	324	252	119	1	
55 to 64	538	346	192	210	117	125	67		
65 to 74	322	202	120	109	61	81	48		
75 and over	87	55	32	25	17	24	8		
Unknown	5	3	2	2	1	1			
Wheatland	3,751	2,056	1,695	1,763	1,550	266	134	3	
Under 5	362	172	190	166	187	3	1		
Under 1	*71*	*31*	*40*	*28*	*39*	*1*			
5 to 9	412	215	197	211	192	1	1		
10 to 14	414	202	212	198	207	1	3		
15 to 19	330	166	164	162	160	4	4		
20 to 24	263	147	116	132	114	13	2		
25 to 29	237	120	117	105	104	11	13		
30 to 34	254	131	123	113	115	16	7	1	
35 to 44	594	336	258	274	228	61	28		
45 to 54	472	311	168	225	131	79	37	1	
55 to 64	238	146	92	96	70	48	22	1	
65 to 74	127	82	45	64	32	18	13		
75 and over	40	27	13	16	10	11	3		
Unknown	1	1		1					
Wibaux	2,767	1,486	1,281	1,338	1,172	148	109		
Under 5	305	147	158	147	158				
Under 1	*62*	*35*	*27*	*35*	*27*				
5 to 9	324	156	168	156	168				
10 to 14	349	186	163	186	163				
15 to 19	321	171	150	171	149		1		
20 to 24	222	121	101	120	100	1	1		
25 to 29	158	81	77	79	73	2	4		
30 to 34	159	87	72	84	69	3	3		
35 to 44	359	190	169	150	135	40	34		
45 to 54	308	180	128	132	96	48	32		
55 to 64	153	102	51	74	37	28	14		
65 to 74	85	46	39	29	21	17	18		
75 and over	24	19	5	10	3	9	2		
Unknown									
Yellowstone	30,785	15,939	14,846	13,362	12,912	1,982	1,932	78	71
Under 5	2,929	1,451	1,478	1,400	1,405	1	3	3	2
Under 1	*566*	*277*	*289*	*268*	*276*				
5 to 9	3,245	1,671	1,574	1,597	1,518	10	6	3	4
10 to 14	3,199	1,626	1,573	1,571	1,516	17	15	2	7
15 to 19	3,011	1,480	1,531	1,378	1,444	63	56	5	3
20 to 24	2,656	1,252	1,404	1,093	1,263	103	105	2	2
25 to 29	2,279	1,121	1,158	910	998	139	120	4	6
30 to 34	2,144	1,104	1,040	895	871	151	135	6	5
35 to 44	4,423	2,289	2,134	1,752	1,762	431	319	16	13
45 to 54	3,425	1,982	1,513	1,435	1,122	489	357	16	22
55 to 64	2,054	1,181	873	791	618	356	246	13	6
65 to 74	1,009	596	413	400	290	174	121	8	1
75 and over	321	172	149	120	99	48	49		
Unknown	20	14	6	14	6				
Yellowstone Natl. Park (part)[1]	52	40	12	39	12	1			
Under 5	3	2	1	2	1				
Under 1	*1*	*1*		*1*					
5 to 9	2	2		2					
10 to 14	1		1		1				
15 to 19	1		1		1				
20 to 24	9	9		9					
25 to 29	7	5	2	5	2				
30 to 34	9	7	2	7	2				
35 to 44	9	6	3	5	3	1			
45 to 54	7	6	1	6	1				
55 to 64	2	2		2					
65 to 74									
75 and over	1	1		1					
Unknown	1		1		1				

[1] That part in Montana. Total population of the park, in Montana, Idaho, and Wyoming, 253.

TABLE 12.—POPULATION BY AGE, COLOR, NATIVITY, AND SEX, FOR CITIES OF 10,000 OR MORE: 1930

CITY AND AGE (YEARS)	ALL CLASSES			NATIVE WHITE		FOREIGN-BORN WHITE		NEGRO	
	Total	Male	Female	Male	Female	Male	Female	Male	Female
Anaconda	12,494	6,766	5,728	5,040	4,565	1,652	1,115	57	44
Under 5	1,086	584	502	573	497	5	3	4	2
Under 1	*231*	*127*	*104*	*127*	*103*	------	*1*	------	------
5 to 9	1,128	563	565	550	545	6	13	6	6
10 to 14	1,166	583	583	571	569	10	10	2	4
15 to 19	1,212	578	634	551	610	24	22	3	2
20 to 24	1,207	654	553	585	521	65	29	4	2
25 to 29	1,063	597	466	506	410	83	50	5	6
30 to 34	861	490	371	375	297	109	69	4	3
35 to 44	1,669	895	774	523	515	354	251	16	8
45 to 54	1,461	843	618	395	305	435	305	8	8
55 to 64	1,039	601	438	255	198	341	239	3	1
65 to 74	491	310	181	131	74	177	106	2	1
75 and over	109	67	42	24	23	43	18	------	1
Unknown	2	1	1	1	1	------	------	------	------
Billings	16,390	8,203	8,177	7,110	7,366	793	646	75	67
Under 5	1,342	665	677	649	663	1	2	3	2
Under 1	*241*	*119*	*122*	*117*	*121*	------	------	------	------
5 to 9	1,539	767	772	742	750	5	5	2	4
10 to 14	1,455	738	717	717	691	6	7	2	6
15 to 19	1,422	654	768	626	741	13	16	5	3
20 to 24	1,441	611	830	566	789	17	27	2	2
25 to 29	1,370	633	737	558	666	45	54	4	6
30 to 34	1,318	652	666	563	589	59	58	6	5
35 to 44	2,628	1,354	1,274	1,111	1,123	184	128	15	11
45 to 54	1,968	1,098	870	865	707	199	137	16	22
55 to 64	1,105	602	503	427	384	146	114	13	5
65 to 74	577	321	256	205	184	98	70	7	1
75 and over	203	99	104	72	76	25	28	------	------
Unknown	12	9	3	9	3	------	------	------	------
Butte	39,632	21,468	18,064	15,645	14,472	5,478	3,426	85	78
Under 5	2,553	1,348	1,205	1,326	1,183	4	1	3	5
Under 1	*503*	*257*	*246*	*254*	*240*	------	------	------	*2*
5 to 9	2,700	1,385	1,315	1,347	1,278	19	23	2	------
10 to 14	3,190	1,605	1,585	1,561	1,544	21	25	2	6
15 to 19	3,266	1,550	1,716	1,458	1,632	80	71	3	5
20 to 24	3,508	1,739	1,769	1,570	1,642	141	116	4	3
25 to 29	3,424	1,817	1,607	1,528	1,428	249	160	6	11
30 to 34	3,264	1,781	1,483	1,334	1,247	402	215	9	13
35 to 44	7,252	4,223	3,029	2,414	2,130	1,744	876	16	11
45 to 54	5,608	3,327	2,281	1,734	1,347	1,546	920	21	13
55 to 64	3,033	1,732	1,301	903	688	805	603	10	9
65 to 74	1,389	791	598	382	290	390	315	6	2
75 and over	327	158	169	82	67	71	101	3	------
Unknown	18	12	6	6	6	6	------	------	------
Great Falls	28,822	14,795	14,027	12,214	12,097	2,363	1,772	113	96
Under 5	2,251	1,154	1,097	1,132	1,076	1	5	7	4
Under 1	*471*	*233*	*238*	*229*	*233*	------	*1*	*2*	*2*
5 to 9	2,484	1,311	1,173	1,282	1,141	19	11	6	8
10 to 14	2,671	1,295	1,376	1,262	1,339	20	25	12	9
15 to 19	2,545	1,166	1,379	1,100	1,303	58	66	4	6
20 to 24	2,657	1,232	1,425	1,126	1,320	82	91	8	7
25 to 29	2,613	1,251	1,362	1,100	1,224	123	120	8	11
30 to 34	2,383	1,191	1,192	1,027	1,058	148	122	4	9
35 to 44	4,895	2,635	2,260	1,998	1,837	586	395	31	22
45 to 54	3,307	1,900	1,407	1,266	989	605	404	21	11
55 to 64	1,791	995	796	567	508	415	281	10	6
65 to 74	928	501	427	273	227	226	196	2	3
75 and over	286	155	131	76	73	76	56	------	------
Unknown	11	9	2	5	2	4	------	------	------
Helena	11,903	5,779	6,024	4,793	5,161	811	726	65	66
Under 5	777	407	370	392	353	2	2	3	7
Under 1	*191*	*112*	*79*	*112*	*78*	------	------	------	*1*
5 to 9	934	459	475	444	456	1	3	2	4
10 to 14	906	431	475	405	465	4	2	9	3
15 to 19	958	438	520	417	502	10	7	1	4
20 to 24	992	428	564	408	540	10	12	4	8
25 to 29	905	419	486	392	449	16	28	5	4
30 to 34	885	394	491	366	452	20	32	2	1
35 to 44	1,877	914	963	770	828	130	113	5	8
45 to 54	1,428	763	665	554	490	182	156	12	13
55 to 64	1,073	536	537	337	349	180	177	12	10
65 to 74	817	451	366	240	214	192	147	9	2
75 and over	251	139	112	68	63	64	47	1	2
Unknown	------	------	------	------	------	------	------	------	------
Missoula	14,657	7,332	7,325	6,275	6,503	971	747	58	52
Under 5	1,039	544	495	533	486	2	2	8	3
Under 1	*200*	*94*	*106*	*93*	*105*	------	------	*1*	*1*
5 to 9	1,290	660	630	654	620	2	3	2	5
10 to 14	1,312	612	700	602	685	5	6	3	6
15 to 19	1,368	649	719	625	696	14	17	6	2
20 to 24	1,242	590	652	564	619	13	28	7	4
25 to 29	1,107	496	611	455	563	37	42	2	4
30 to 34	1,001	488	513	431	462	48	44	9	6
35 to 44	2,371	1,161	1,210	935	1,053	219	146	3	10
45 to 54	1,937	1,057	880	794	681	252	189	8	8
55 to 64	1,181	630	551	418	388	202	158	8	3
65 to 74	624	339	285	215	199	122	84	1	1
75 and over	173	99	74	47	46	50	28	1	------
Unknown	12	7	5	2	5	5	------	------	------

TABLE 13.—COMPOSITION OF THE POPULATION, BY COUNTIES: 1930

SUBJECT	THE STATE	Beaverhead	Big Horn	Blaine	Broadwater	Carbon	Carter	Cascade	Chouteau	Custer	Daniels	Dawson	Deer Lodge	Fallon
SEX, COLOR, ETC.														
Total population	537,606	6,654	8,543	9,006	2,738	12,571	4,136	41,146	8,635	11,242	5,553	9,831	16,293	4,568
Male	293,228	3,911	4,635	5,048	1,527	6,791	2,295	21,779	4,870	6,189	3,019	5,355	9,108	2,444
Female	244,378	2,743	3,908	3,958	1,211	5,780	1,841	19,367	3,765	5,053	2,534	4,526	7,185	2,124
Native white	444,366	5,850	5,617	6,588	2,486	9,828	3,898	34,122	7,546	9,882	4,748	8,483	12,238	4,069
Male	236,894	3,365	3,060	3,642	1,356	5,211	2,146	17,619	4,185	5,344	2,538	4,465	6,524	2,142
Female	207,472	2,485	2,557	2,946	1,130	4,617	1,752	16,503	3,361	4,538	2,210	4,018	5,714	1,927
Native parentage	283,539	4,187	4,247	4,163	1,798	5,514	3,080	20,169	5,128	6,776	2,782	5,066	6,124	2,460
Foreign parentage	94,580	961	816	1,283	336	3,169	453	8,392	1,335	1,686	1,096	2,050	4,123	890
Mixed parentage	66,247	702	554	1,142	352	1,145	365	5,561	1,088	1,420	870	1,367	1,991	719
Foreign-born white	72,961	721	502	1,042	243	2,501	238	6,433	947	1,219	782	1,360	3,873	483
Male	44,899	478	318	660	164	1,443	149	3,786	602	733	467	857	2,461	286
Female	28,062	243	184	382	79	1,058	89	2,647	345	486	315	503	1,412	197
Negro	1,256	11	6	6	2	------	------	214	4	45	2	1	113	5
Male	710	7	5	2	1	------	------	117	3	26	1	1	66	5
Female	546	4	1	4	1	------	------	97	1	19	1	------	47	------
Other races	19,023	72	2,418	1,370	7	242	------	377	138	96	21	37	69	11
Per cent native white	82.7	87.9	65.7	73.2	90.8	78.2	94.2	82.9	87.4	87.9	85.5	85.9	75.1	89.1
Per cent foreign-born white	13.6	10.8	5.9	11.6	8.9	19.9	5.8	15.6	11.0	10.8	14.1	13.8	23.8	10.6
Per cent Negro	0.2	0.2	0.1	0.1	0.1	------	------	0.5	------	0.4	------	------	0.7	0.1
1920: Total population	548,889	7,369	7,015	9,057	3,239	15,279	3,972	38,836	11,051	12,194	------	9,239	15,323	4,548
Native white	440,640	6,261	4,394	6,612	2,852	11,461	3,623	30,095	9,491	10,512	------	7,698	10,776	3,971
Foreign-born white	93,620	1,035	495	1,333	360	3,712	344	8,386	1,522	1,586	------	1,526	4,411	569
Negro	1,658	14	11	2	15	29	------	229	15	48	------	5	110	------
Per cent native white	80.3	85.0	62.6	73.0	88.1	75.0	91.2	77.5	85.9	86.2	------	83.3	70.3	87.3
Per cent foreign-born white	17.1	14.0	6.6	14.7	11.3	24.3	8.7	21.6	13.8	13.0	------	16.5	28.8	12.5
Per cent Negro	0.3	0.2	0.2	------	0.5	0.2	------	0.6	0.1	0.4	------	0.1	0.7	------
CITIZENSHIP														
Males 21 years old and over	181,494	2,781	2,648	3,022	1,002	3,891	1,305	13,851	2,951	3,739	1,634	3,081	6,193	1,315
Native white—Native parentage	80,613	1,557	1,308	1,168	538	1,460	830	5,600	1,467	1,945	554	1,300	1,901	590
Native white—Foreign or mixed par	51,144	691	384	840	294	974	326	4,357	843	998	648	949	1,798	430
Foreign-born white	43,218	471	304	632	163	1,383	149	3,615	591	715	423	808	2,396	279
Naturalized	31,858	371	191	530	144	917	129	2,707	507	543	351	609	1,474	239
First papers	3,685	27	40	41	6	121	2	374	29	55	39	47	189	12
Alien	5,729	45	60	52	12	293	3	456	30	79	26	131	204	14
Unknown	1,946	28	13	9	1	52	15	78	16	38	7	21	520	14
Negro	559	6	5	1	1	------	------	85	3	17	1	1	50	5
Other races	5,960	56	647	381	6	74	------	194	47	64	8	23	48	11
Females 21 years old and over	137,117	1,635	1,963	1,981	682	3,046	935	11,476	2,069	2,984	1,197	2,377	4,332	1,034
Native white—Native parentage	62,638	956	930	743	389	1,181	601	4,817	1,109	1,527	448	1,025	1,427	475
Native white—Foreign or mixed par	43,873	485	324	620	214	814	246	4,057	616	974	483	870	1,517	309
Foreign-born white	26,438	238	160	332	77	1,003	88	2,477	324	463	262	479	1,348	190
Naturalized	20,732	206	89	283	69	667	74	1,953	290	360	222	407	931	160
First papers	615	4	2	11	------	18	------	67	6	19	11	5	31	2
Alien	3,901	16	56	36	2	286	3	402	21	50	27	60	176	17
Unknown	1,190	12	13	2	6	32	11	55	7	34	2	7	210	11
Negro	402	3	1	1	1	------	------	69	1	15	1	------	32	------
Other races	3,766	3	548	285	1	48	------	56	19	5	3	3	8	------
SCHOOL ATTENDANCE														
Total 7 to 13 years, inclusive	78,459	748	1,318	1,454	381	2,008	638	5,639	1,330	1,661	1,000	1,556	1,939	758
Number attending school	76,418	728	1,259	1,401	379	1,961	595	5,563	1,301	1,636	982	1,520	1,834	739
Per cent attending school	97.4	97.3	95.5	96.4	99.5	97.7	93.3	98.7	97.8	98.5	98.2	97.7	94.6	97.5
Total 14 and 15 years	21,523	232	349	319	102	632	177	1,589	367	473	294	440	562	228
Number attending school	19,996	212	320	295	102	588	156	1,519	341	446	260	405	516	211
Per cent attending school	92.9	91.4	91.7	92.5	100.0	93.0	88.1	95.6	92.9	94.3	91.5	92.0	91.8	92.5
Total 16 and 17 years	20,468	198	336	344	89	575	161	1,497	353	522	294	367	592	212
Number attending school	13,903	152	204	247	71	360	81	1,068	254	387	137	220	397	129
Per cent attending school	67.9	76.8	60.7	71.8	------	62.6	50.3	71.3	72.0	74.1	61.2	59.9	67.1	60.8
Total 18 to 20 years, inclusive	28,383	330	468	432	138	761	239	2,256	398	543	274	540	859	257
Number attending school	8,407	109	118	112	43	212	46	635	113	154	56	138	209	66
Per cent attending school	29.6	33.0	25.2	25.9	31.2	27.9	19.2	28.1	28.4	28.4	20.4	25.6	24.3	25.7
ILLITERACY														
Total 10 years old and over	434,351	5,689	6,476	6,937	2,241	10,076	3,178	33,960	6,942	9,216	4,209	7,678	13,673	3,482
Number illiterate	7,303	75	503	309	18	290	4	339	65	82	42	70	207	9
Per cent illiterate	1.7	1.3	7.8	4.5	0.8	2.9	0.1	1.0	0.9	0.9	1.0	0.9	1.5	0.3
Per cent illiterate in 1920	2.3	1.0	15.7	5.4	0.6	3.1	0.3	1.5	0.6	0.8	------	1.5	3.9	1.4
Native white	346,964	4,897	4,246	4,950	1,989	7,437	2,940	27,087	5,897	7,886	3,425	6,305	9,678	2,983
Number illiterate	932	6	11	32	6	26	4	22	24	21	14	15	23	3
Per cent illiterate	0.3	0.1	0.3	0.6	0.3	0.3	0.1	0.1	0.4	0.3	0.4	0.2	0.2	0.1
Foreign-born white	72,405	721	493	1,017	243	2,488	238	6,384	946	1,205	763	1,338	3,839	483
Number illiterate	3,085	32	22	22	11	229	------	236	22	45	25	48	180	6
Per cent illiterate	4.3	4.4	4.5	2.2	4.5	9.2	------	3.7	2.3	3.7	3.3	3.6	4.7	1.2
Negro	1,128	10	6	3	2	------	------	189	4	40	2	1	95	5
Number illiterate	52	------	1	1	1	------	------	4	------	2	------	------	------	------
Per cent illiterate	4.6	------	------	------	------	------	------	2.1	------	------	------	------	------	------
MARITAL CONDITION														
Males 15 years old and over	211,910	3,125	3,140	3,489	1,161	4,761	1,574	16,066	3,437	4,467	1,952	3,669	7,026	1,601
Single	86,283	1,463	1,153	1,493	502	1,924	646	6,158	1,461	1,772	807	1,490	3,099	635
Married	111,496	1,379	1,756	1,777	552	2,569	833	8,896	1,731	2,378	1,048	1,997	3,331	889
Widowed	9,397	178	151	172	80	199	74	635	184	190	74	134	308	56
Divorced	4,338	101	68	47	27	67	19	367	61	102	21	45	176	20
Unknown	396	4	12	------	------	2	2	10	------	25	2	3	114	1
Females 15 years old and over	166,045	1,989	2,450	2,439	798	3,816	1,150	13,803	2,526	3,541	1,508	2,914	5,222	1,321
Single	40,253	431	540	535	158	968	245	3,635	601	824	367	734	1,316	354
Married	108,514	1,340	1,717	1,716	539	2,528	818	8,724	1,702	2,334	1,032	1,934	3,272	869
Widowed	14,503	165	153	162	88	278	78	1,172	197	298	92	199	531	93
Divorced	2,659	53	38	26	13	42	7	271	25	83	17	43	83	5
Unknown	116	------	2	------	------	------	2	1	1	2	------	4	20	------
URBAN AND RURAL														
Urban population	181,036	------	------	------	------	3,026	------	28,822	------	7,175	------	4,629	12,494	------
Urban-farm	*632*	------	------	------	------	*26*	------	*127*	------	*44*	------	*8*	*34*	------
Rural population	356,570	6,654	8,543	9,006	2,738	9,545	4,136	12,324	8,635	4,067	5,553	5,252	3,799	4,568
Rural-farm	203,962	2,899	5,451	5,543	1,478	5,861	3,481	6,182	5,845	2,900	3,777	4,502	755	2,895
Rural-nonfarm	152,608	3,755	3,092	3,463	1,260	3,684	655	6,142	2,790	1,167	1,776	750	3,044	1,673
1920: Urban population	172,011	2,701	------	------	------	4,515	------	24,121	------	7,937	------	3,816	11,668	------
Rural population	376,878	4,668	7,015	9,057	3,239	10,764	3,972	14,715	11,051	4,257	------	5,423	3,655	4,548

TABLE 13.—COMPOSITION OF THE POPULATION, BY COUNTIES: 1930—Continued

SUBJECT	Fergus	Flathead	Gallatin	Garfield	Glacier	Golden Valley	Granite	Hill	Jefferson	Judith Basin	Lake	Lewis and Clark	Liberty	Lincoln
SEX, COLOR, ETC.														
Total population	16,531	19,200	16,124	4,252	5,297	2,126	3,013	13,775	4,133	5,238	9,541	18,224	2,198	7,089
Male	8,924	10,377	8,422	2,428	2,970	1,166	1,738	7,483	2,387	3,022	5,177	9,537	1,241	4,092
Female	7,607	8,823	7,702	1,824	2,327	960	1,275	6,292	1,746	2,216	4,364	8,687	957	2,997
Native white	14,779	16,778	14,792	3,808	2,091	1,908	2,544	11,275	3,463	4,575	7,023	15,080	1,863	6,127
Male	7,876	8,880	7,626	2,133	1,224	1,019	1,409	5,990	1,909	2,560	3,787	7,674	1,028	3,420
Female	6,903	7,898	7,166	1,675	867	889	1,135	5,285	1,554	2,015	3,236	7,406	835	2,707
Native parentage	10,448	11,785	11,343	2,736	1,384	1,232	1,547	7,084	2,304	3,044	5,200	9,510	1,034	4,331
Foreign parentage	2,322	2,557	1,845	577	416	389	589	2,380	674	835	911	3,143	424	859
Mixed parentage	2,009	2,436	1,604	495	291	287	408	1,811	485	696	912	2,427	405	877
Foreign-born white	1,614	2,194	1,254	439	375	215	442	1,751	666	627	704	2,606	335	855
Male	972	1,338	743	293	260	144	311	1,076	427	432	442	1,535	213	589
Female	642	856	511	146	115	71	131	675	179	195	262	1,071	122	266
Negro	22	40	21	-------	1	-------	1	43	13	3	7	139	-------	-------
Male	12	24	11	-------	1	-------	1	25	10	2	6	68	-------	-------
Female	10	16	10	-------	-------	-------	-------	18	3	1	1	71	-------	-------
Other races	116	188	57	5	2,830	3	26	706	51	33	1,807	399	-------	107
Per cent native white	89.4	87.4	91.7	89.6	39.5	89.7	84.4	81.9	83.8	87.3	73.6	82.7	84.8	86.4
Per cent foreign-born white	9.8	11.4	7.8	10.3	7.1	10.1	14.7	12.7	14.7	12.0	7.4	14.3	15.2	12.1
Per cent Negro	0.1	0.2	0.1	-------	-------	-------	-------	0.3	0.3	0.1	0.1	0.8	-------	-------
1920: Total population	28,344	21,705	15,864	5,368	4,178	-------	4,167	13,958	5,203	-------	-------	18,660	2,416	7,797
Native white	24,608	18,263	14,240	4,677	1,936	-------	3,304	10,955	4,121	-------	-------	14,791	1,929	6,422
Foreign-born white	3,535	2,870	1,552	689	341	-------	838	2,391	1,043	-------	-------	3,435	484	1,206
Negro	97	45	54	2	5	-------	6	72	17	-------	-------	226	-------	3
Per cent native white	86.8	84.1	89.8	87.1	46.3	-------	79.3	78.5	79.2	-------	-------	79.3	79.8	82.4
Per cent foreign-born white	12.5	13.2	9.8	12.8	8.2	-------	20.1	17.1	20.0	-------	-------	18.4	20.0	16.6
Per cent Negro	0.3	0.2	0.3	-------	0.1	-------	0.1	0.5	0.3	-------	-------	1.2	-------	-------
CITIZENSHIP														
Males 21 years old and over	5,333	6,426	5,170	1,408	1,750	666	1,220	4,492	1,501	1,879	2,981	6,565	733	2,646
Native white—Native parentage	2,820	3,277	3,242	812	487	303	464	1,880	653	876	1,422	2,827	273	1,385
Native white—Foreign or mixed par	1,525	1,745	1,171	318	296	219	435	1,363	397	546	672	2,014	254	631
Foreign-born white	953	1,289	714	277	248	142	307	1,023	417	429	427	1,506	206	567
Naturalized	804	981	552	243	151	124	240	832	313	278	343	1,243	181	367
First papers	37	98	52	6	25	3	22	86	31	40	28	91	5	59
Alien	53	150	69	16	50	11	39	95	48	90	35	137	19	126
Unknown	59	60	41	12	22	4	6	10	25	21	21	35	1	15
Negro	12	14	7	-------	1	-------	1	16	7	2	5	51	-------	-------
Other races	23	101	36	1	718	2	13	210	27	26	455	167	-------	63
Females 21 years old and over	4,255	5,078	4,389	912	1,163	487	725	3,330	995	1,168	2,330	5,515	495	1,648
Native white—Native parentage	2,344	2,659	2,882	545	291	235	312	1,435	505	592	1,146	2,424	188	914
Native white—Foreign or mixed par	1,256	1,569	1,014	232	174	185	281	1,123	310	384	523	1,949	187	474
Foreign-born white	625	809	477	134	103	67	128	616	176	188	245	1,026	120	247
Naturalized	528	657	361	109	69	61	104	530	138	148	196	859	114	195
First papers	5	13	13	3	4	-------	1	13	4	5	12	17	1	5
Alien	56	99	82	15	16	6	19	70	15	25	27	104	5	41
Unknown	36	40	21	7	14	-------	4	3	19	10	10	46	-------	6
Negro	10	12	9	-------	-------	-------	-------	13	2	1	-------	47	-------	-------
Other races	20	29	7	1	595	-------	4	143	2	3	416	69	-------	8
SCHOOL ATTENDANCE														
Total 7 to 13 years, inclusive	2,545	2,820	2,382	703	853	388	396	2,184	598	798	1,546	2,206	366	985
Number attending school	2,506	2,779	2,287	689	804	378	390	2,136	544	796	1,454	2,152	348	973
Per cent attending school	98.5	98.5	96.0	98.0	94.3	97.4	98.5	97.8	91.0	99.7	94.0	97.6	95.1	98.8
Total 14 and 15 years	689	797	679	170	205	87	104	521	210	221	395	613	101	263
Number attending school	648	750	632	152	196	81	100	482	176	210	371	581	94	241
Per cent attending school	94.0	94.1	93.1	89.4	95.6	-------	96.2	92.5	83.8	95.0	93.9	94.8	93.1	91.6
Total 16 and 17 years	665	698	656	155	190	79	106	494	201	218	373	623	104	282
Number attending school	487	499	486	88	133	55	77	342	139	160	255	449	57	191
Per cent attending school	73.2	71.5	74.1	56.8	70.0	-------	72.6	69.2	69.2	73.4	68.4	72.1	54.8	67.7
Total 18 to 20 years, inclusive	820	948	898	236	266	96	148	744	268	260	497	887	108	346
Number attending school	259	289	378	55	69	29	48	237	93	88	157	233	29	113
Per cent attending school	31.6	30.5	42.1	23.3	25.9	-------	32.4	31.9	34.7	33.8	31.6	33.0	26.9	32.7
ILLITERACY														
Total 10 years old and over	13,260	15,620	13,184	3,280	4,055	1,645	2,529	10,801	3,522	4,230	7,476	15,462	1,742	5,753
Number illiterate	104	144	44	14	356	9	36	299	43	46	330	207	11	61
Per cent illiterate	0.8	0.9	0.3	0.4	8.8	0.5	1.4	2.8	1.2	1.1	4.4	1.3	0.6	1.1
Per cent illiterate in 1920	2.1	1.2	0.7	1.5	9.6	-------	0.9	3.6	3.0	-------	-------	1.4	0.7	2.3
Native white	11,548	13,248	11,885	2,840	1,674	1,427	2,067	8,532	2,862	3,570	5,470	12,427	1,407	4,821
Number illiterate	42	22	26	9	1	3	6	21	14	10	24	17	-------	15
Per cent illiterate	0.4	0.2	0.2	0.3	0.1	0.2	0.3	0.2	0.5	0.3	0.4	0.1	-------	0.3
Foreign-born white	1,608	2,178	1,235	438	370	215	442	1,738	604	625	697	2,592	335	847
Number illiterate	53	79	15	5	13	6	28	72	22	20	26	139	11	35
Per cent illiterate	3.3	3.6	1.2	1.1	3.5	2.8	6.3	4.1	3.6	3.2	3.7	5.4	3.3	4.1
Negro	22	37	18	-------	1	-------	1	35	13	3	6	122	-------	-------
Number illiterate	1	1	-------	-------	-------	-------	-------	5	-------	1	-------	-------	-------	-------
Per cent illiterate	-------	-------	-------	-------	-------	-------	-------	-------	-------	-------	-------	-------	-------	-------
MARITAL CONDITION														
Males 15 years old and over	6,271	7,469	6,139	1,667	2,041	775	1,369	5,230	1,807	2,186	3,561	7,365	882	3,048
Single	2,425	2,728	2,342	745	865	308	626	2,089	890	1,014	1,302	2,846	416	1,296
Married	3,463	4,233	3,389	819	1,001	416	615	2,819	750	1,063	1,957	3,915	412	1,487
Widowed	266	353	299	71	113	38	92	215	117	76	194	414	37	165
Divorced	103	139	101	30	54	13	34	106	36	29	78	189	17	100
Unknown	14	16	8	2	8	-------	2	1	14	4	30	1	-------	-------
Females 15 years old and over	5,134	6,066	5,280	1,121	1,421	591	882	4,085	1,260	1,448	2,819	6,533	599	1,999
Single	1,235	1,312	1,309	229	298	143	205	1,010	393	353	616	1,862	144	421
Married	3,443	4,149	3,352	804	965	412	575	2,764	715	1,004	1,329	3,727	398	1,412
Widowed	395	505	518	73	130	31	86	248	131	80	221	811	46	138
Divorced	57	98	96	14	23	5	15	62	14	11	51	132	11	28
Unknown	4	2	5	1	5	-------	1	1	7	-------	2	1	-------	-------
URBAN AND RURAL														
Urban population	5,358	8,897	6,855	-------	-------	-------	-------	6,372	-------	-------	-------	11,803	-------	-------
Urban-farm	*74*	*1*	*53*	-------	-------	-------	-------	*13*	-------	-------	-------	*4*	-------	-------
Rural population	11,173	10,303	9,269	4,252	5,297	2,126	3,013	7,403	4,133	5,238	9,541	6,421	2,198	7,089
Rural-farm	8,190	5,882	5,937	3,777	2,311	1,569	1,017	5,533	1,520	3,329	5,144	2,628	1,562	1,865
Rural-nonfarm	2,983	4,421	3,332	475	2,986	557	1,996	1,870	2,613	1,909	4,397	3,793	636	5,224
1920: Urban population	6,120	8,014	6,183	-------	-------	-------	-------	5,429	-------	-------	-------	12,037	-------	-------
Rural population	22,224	13,691	9,681	5,368	4,178	-------	4,167	8,529	5,203	-------	-------	6,623	2,416	7,797

TABLE 13.—COMPOSITION OF THE POPULATION, BY COUNTIES: 1930—Continued

SUBJECT	McCone	Madison	Meagher	Mineral	Missoula	Musselshell	Park	Petroleum	Phillips	Pondera	Powder River	Powell	Prairie	Ravalli
SEX, COLOR, ETC.														
Total population	4,790	6,323	2,272	1,626	21,782	7,242	10,922	2,045	8,208	6,964	3,909	6,202	3,941	10,315
Male	2,648	3,647	1,393	972	11,564	3,842	5,956	1,140	4,600	3,825	2,220	3,804	2,285	5,567
Female	2,142	2,676	879	654	10,218	3,400	4,963	905	3,608	3,139	1,689	2,398	1,656	4,748
Native white	4,204	5,741	1,940	1,413	18,534	5,928	9,641	1,817	6,652	5,703	3,629	5,170	3,276	9,224
Male	2,273	3,239	1,155	816	9,585	3,035	5,129	985	3,671	3,077	2,039	3,076	1,847	4,911
Female	1,931	2,502	785	597	8,949	2,893	4,512	832	2,981	2,626	1,590	2,094	1,429	4,313
Native parentage	2,479	4,205	1,327	1,007	12,401	3,290	6,942	1,320	4,225	3,769	2,864	3,324	1,753	7,064
Foreign parentage	1,039	731	338	189	3,397	1,705	1,450	284	1,398	1,031	385	948	973	1,110
Mixed parentage	686	805	275	217	2,736	833	1,218	213	1,029	903	380	898	550	1,050
Foreign-born white	584	569	318	184	2,831	1,312	1,164	223	1,087	789	276	849	613	857
Male	373	397	226	127	1,743	805	730	151	675	488	178	567	389	517
Female	211	172	92	57	1,088	507	434	72	412	301	98	282	224	340
Negro	2	7	3		121	1	5	3	4	5		28	1	7
Male	2	5	1		63	1	2	2	4	4		24	1	4
Female		2	2		58		3	1		1		4		3
Other races		6	11	29	296	1	112	2	465	467	4	155	51	227
Per cent native white	87.8	90.8	85.4	86.9	85.1	81.9	88.3	88.9	81.0	81.9	92.8	83.4	83.1	89.4
Per cent foreign-born white	12.2	9.0	14.0	11.3	13.0	18.1	10.7	10.9	13.2	11.3	7.1	13.7	15.6	8.3
Per cent Negro		0.1	0.1		0.6			0.1		0.1		0.5		0.1
1920: Total population	4,747	7,495	2,622	2,327	24,041	12,030	11,330		9,311	5,741	3,357	6,909	3,684	10,098
Native white	4,024	5,634	2,153	1,825	19,122	10,052	9,810		7,425	4,625	3,040	5,556	3,040	9,097
Foreign-born white	720	845	450	477	3,604	1,973	1,411		1,521	794	317	1,214	621	979
Negro		8	5		102	2	40		10			39		3
Per cent native white	84.8	88.5	82.1	78.4	79.5	83.6	86.6		79.7	80.6	90.6	80.4	82.5	90.1
Per cent foreign-born white	15.2	11.3	17.2	20.5	15.0	16.4	12.5		16.3	13.8	9.4	17.6	16.9	9.7
Per cent Negro		0.1	0.2		0.4		0.4		0.1			0.6		
CITIZENSHIP														
Males 21 years old and over	1,465	2,335	978	677	7,492	2,217	3,868	692	2,737	2,245	1,314	2,770	1,308	3,363
Native white—Native parentage	630	1,328	500	360	3,605	861	2,100	368	1,172	1,040	852	1,251	507	2,083
Native white—Foreign or mixed parentage	472	607	254	164	1,947	567	983	174	825	607	255	812	387	706
Foreign-born white	364	389	215	125	1,702	787	768	146	617	471	176	560	379	496
Naturalized	322	285	170	90	1,270	616	525	128	533	385	149	399	293	370
First papers	17	41	8	7	140	68	71	4	39	28	13	56	18	45
Alien	18	45	25	11	180	83	70	8	33	51	9	83	56	54
Unknown	7	18	12	17	132	20	42	6	12	7	5	22	12	27
Negro	2	5	1		42	1	2	2	4	4		24	1	3
Other races		6	8	28	106	1	75	2	119	123	1	123	34	75
Females 21 years old and over	1,013	1,534	544	409	6,229	1,747	2,970	489	1,651	1,603	872	1,453	802	2,718
Native white—Native parentage	429	935	293	242	3,150	749	1,672	282	827	742	592	639	302	1,706
Native white—Foreign or mixed parentage	385	428	160	112	1,930	513	867	138	573	494	186	532	283	651
Foreign-born white	199	169	89	55	1,048	485	421	68	362	275	94	270	216	318
Naturalized	182	129	76	37	793	374	355	60	317	230	84	228	196	245
First papers	3	2			16	7	9		8	9	1	4	5	9
Alien	10	26	3	5	136	89	35	7	33	27	4	30	11	44
Unknown	4	12	10	13	103	15	22	1	4	9	5	8	4	20
Negro		2	2		33		2	1		1		3		3
Other races					63		8		89	91		9	1	40
SCHOOL ATTENDANCE														
Total 7 to 13 years, inclusive	896	897	383	195	2,828	1,245	1,510	334	1,311	1,094	641	739	647	1,465
Number attending school	888	879	380	193	2,778	1,211	1,498	330	1,263	1,086	620	709	628	1,411
Per cent attending school	99.1	98.0	98.9	99.0	98.2	97.3	99.2	98.8	96.3	97.4	96.7	95.9	97.1	96.3
Total 14 and 15 years	189	227	71	47	800	353	373	80	350	291	117	176	181	432
Number attending school	173	220	66	46	752	333	351	72	327	267	103	163	171	408
Per cent attending school	91.5	96.9			94.0	94.3	94.1		93.4	91.8	88.0	92.6	94.5	94.4
Total 16 and 17 years	165	258	68	64	800	329	372	62	322	249	117	176	159	426
Number attending school	98	202	53	55	598	255	271	48	197	170	75	135	108	307
Per cent attending school	59.4	78.3			74.8	77.5	72.8		61.2	68.3	64.1	76.7	67.9	72.1
Total 18 to 20 years, inclusive	212	308	105	88	1,223	375	539	96	420	370	186	260	250	634
Number attending school	45	98	27	37	551	128	182	24	96	109	41	89	61	208
Per cent attending school	21.2	31.8	25.7		44.7	34.1	33.8		22.9	29.5	22.0	34.2	24.4	32.8
ILLITERACY														
Total 10 years old and over	3,577	5,173	1,926	1,390	18,142	5,741	8,961	1,594	6,434	5,384	2,967	5,240	3,065	8,450
Number illiterate	27	19	15	4	155	179	110	13	96	85	19	61	41	157
Per cent illiterate	0.8	0.4	0.8	0.3	0.9	3.1	1.2	0.8	1.5	1.6	0.6	1.2	1.3	1.9
Per cent illiterate in 1920	1.6	0.9	1.0	0.2	2.7	1.8	2.1		2.0	1.7	0.8	1.5	1.1	0.8
Native white	2,995	4,592	1,602	1,178	15,012	4,432	7,700	1,367	5,024	4,284	2,689	4,231	2,408	7,432
Number illiterate	12	6	6	1	33	26	29	6	11	6	9	15	3	57
Per cent illiterate	0.4	0.1	0.4	0.1	0.2	0.6	0.4	0.4	0.2	0.1	0.3	0.4	0.1	0.8
Foreign-born white	580	568	313	183	2,819	1,307	1,158	222	1,071	782	276	843	609	850
Number illiterate	14	13	6	2	78	153	70	7	30	14	10	21	36	52
Per cent illiterate	2.4	2.3	1.9	1.1	2.8	11.7	6.0	3.2	2.8	1.8	3.6	2.5	5.9	6.1
Negro	2	7	3		102	1	4	3	4	5		28	1	6
Number illiterate	1				4				1			1		2
Per cent illiterate					3.9									
MARITAL CONDITION														
Males 15 years old and over	1,698	2,717	1,094	797	8,729	2,648	4,450	806	3,208	2,621	1,511	3,072	1,592	4,043
Single	688	1,253	522	366	3,442	987	1,677	341	1,365	1,038	626	1,462	807	1,463
Married	922	1,241	461	369	4,738	1,498	2,426	409	1,641	1,422	787	1,368	701	2,251
Widowed	64	119	69	38	357	114	193	38	146	131	63	148	62	234
Divorced	24	101	41	14	179	49	151	17	58	30	34	90	21	89
Unknown		3	1		13		3	2	3		1	9	1	6
Females 15 years old and over	1,244	1,839	637	480	7,429	2,185	3,479	567	2,293	1,976	1,031	1,677	1,019	3,316
Single	291	339	126	86	1,914	546	697	113	528	454	188	366	280	723
Married	890	1,212	429	356	4,663	1,467	2,364	409	1,597	1,386	765	1,139	662	2,237
Widowed	52	199	57	33	715	145	329	39	144	120	70	149	64	319
Divorced	11	38	25	5	132	27	89	6	24	15	8	23	12	33
Unknown		1			5					1			1	4
URBAN AND RURAL														
Urban population					14,657	2,577	6,391					3,510		
Urban-farm					*49*	*14*	*9*					*44*		
Rural population	4,790	6,323	2,272	1,626	7,125	4,665	4,531	2,045	8,208	6,964	3,909	2,692	3,941	10,315
Rural-farm	4,050	3,474	1,261	378	3,218	2,147	2,985	1,477	5,632	3,994	3,584	1,718	2,527	5,643
Rural-nonfarm	740	2,849	1,011	1,248	3,907	2,518	1,546	568	2,576	2,970	325	974	1,414	4,672
1920: Urban population					12,668		6,311					3,780		
Rural population	4,747	7,495	2,622	2,327	11,373	12,030	5,019		9,311	5,741	3,357	3,129	3,684	10,098

TABLE 13.—COMPOSITION OF THE POPULATION, BY COUNTIES: 1930—Continued

SUBJECT	Richland	Roosevelt	Rosebud	Sanders	Sheridan	Silver Bow	Stillwater	Sweet Grass	Teton	Toole	Treasure	Valley	Wheatland	Wibaux	Yellowstone	Yellowstone Nat. Park (pt.)
SEX, COLOR, ETC.																
Total population	9,633	10,672	7,347	5,692	9,869	56,969	6,253	3,944	6,068	6,714	1,661	11,181	3,751	2,767	30,795	52
Male	5,216	5,848	4,049	3,341	5,373	30,694	3,380	2,211	3,403	3,801	863	6,127	2,056	1,486	15,939	40
Female	4,417	4,824	3,298	2,351	4,496	26,275	2,873	1,733	2,665	2,913	798	5,054	1,695	1,281	14,846	12
Native white	8,315	7,518	5,648	4,582	7,970	43,326	5,560	3,287	5,189	5,811	1,357	9,322	3,313	2,510	26,274	51
Male	4,405	4,080	3,070	2,636	4,256	22,485	2,970	1,766	2,844	3,233	690	4,987	1,763	1,338	13,362	39
Female	3,910	3,438	2,578	1,946	3,714	20,841	2,590	1,521	2,345	2,578	667	4,335	1,550	1,172	12,912	12
Native parentage	5,258	4,469	3,897	3,382	3,996	20,529	3,859	2,167	3,252	3,877	985	5,751	2,305	1,568	17,579	38
Foreign parentage	1,700	1,875	986	610	2,330	15,126	974	684	1,048	1,047	228	2,010	549	511	5,375	8
Mixed parentage	1,357	1,174	765	590	1,644	7,671	697	436	889	887	144	1,561	459	441	3,320	5
Foreign-born white	1,141	1,128	722	634	1,618	13,003	646	640	787	847	154	1,453	400	257	3,514	1
Male	705	714	464	445	958	7,787	384	436	504	525	97	938	266	148	1,982	1
Female	436	414	258	189	660	5,216	261	204	283	322	57	515	134	109	1,532	------
Negro	3	1	7	7	2	174	------	7	2	12	------	3	3	------	149	------
Male	1	1	3	6	2	92	------	4	2	9	------	2	3	------	78	------
Female	2	------	4	1	------	82	------	3	------	3	------	1	------	------	71	------
Other races	174	2,025	970	469	279	466	48	10	90	44	150	403	35	------	848	------
Per cent native white	86.3	70.4	76.9	80.5	80.8	76.1	88.9	83.3	85.5	86.6	81.7	83.4	88.3	90.7	85.3	------
Per cent foreign-born white	11.8	10.6	9.8	11.1	16.4	22.8	10.3	16.2	13.0	12.6	9.3	13.0	10.7	9.3	11.4	------
Per cent Negro	------	------	0.1	0.1	------	0.3	------	0.2	------	0.2	------	------	0.1	------	0.5	------
1920: Total population	8,989	10,347	8,002	4,903	13,847	60,313	7,630	4,926	5,870	3,724	1,990	11,542	5,619	3,113	29,600	------
Native white	7,722	7,343	6,257	4,128	10,906	42,429	6,698	4,216	4,924	3,002	1,712	9,429	4,935	2,752	24,702	------
Foreign-born white	1,259	1,453	960	560	2,723	17,343	890	692	883	691	278	1,786	635	355	4,457	------
Negro	2	18	15	8	12	236	3	------	3	5	------	4	8	------	130	------
Per cent native white	85.9	71.0	78.2	84.2	78.8	70.3	87.8	85.6	83.9	80.6	86.0	81.7	87.8	88.4	83.8	------
Per cent foreign-born white	14.0	14.0	12.0	11.4	19.7	28.8	11.7	14.0	15.0	18.6	14.0	15.5	11.5	11.4	15.1	------
Per cent Negro	------	0.2	0.2	0.2	0.1	0.4	------	------	0.1	0.1	------	------	0.1	------	0.4	------
CITIZENSHIP																
Males 21 years old and over	2,796	3,226	2,445	2,183	2,839	20,395	1,966	1,367	2,046	2,519	508	3,491	1,264	903	9,465	34
Native white-Native parentage	1,258	1,048	1,155	1,131	790	6,036	1,089	640	877	1,269	272	1,366	621	357	4,964	24
Native white-Foreign or mixed par	806	973	558	482	1,091	6,984	503	310	662	734	107	1,148	370	298	2,231	9
Foreign-born white	668	678	449	433	895	7,553	361	409	480	482	91	874	255	148	1,872	1
Naturalized	516	530	320	309	729	4,917	275	293	408	363	65	708	205	133	1,208	1
First papers	56	29	31	56	101	902	19	18	32	46	10	55	16	8	186	------
Alien	85	49	70	47	53	1,557	57	86	35	67	11	104	26	5	399	------
Unknown	11	70	28	21	13	177	10	12	5	6	5	7	8	2	79	------
Negro	1	1	2	6	2	81	------	4	2	9	------	2	3	------	64	------
Other races	63	526	281	131	61	241	13	4	25	25	38	101	15	------	334	------
Females 21 years old and over	2,120	2,415	1,734	1,375	2,139	16,550	1,504	963	1,393	1,642	377	2,495	903	622	8,391	9
Native white-Native parentage	989	824	853	756	631	4,650	880	498	586	829	203	1,021	496	276	4,481	5
Native white-Foreign or mixed par	696	762	413	338	857	6,808	376	272	521	519	93	919	285	238	2,270	4
Foreign-born white	403	386	247	180	602	4,975	239	189	270	288	53	464	124	108	1,439	------
Naturalized	304	308	195	154	526	3,756	182	161	232	250	35	402	101	98	942	------
First papers	12	9	7	3	16	155	8	3	5	4	------	9	2	2	35	------
Alien	77	40	26	10	56	879	43	22	29	30	12	39	17	6	423	------
Unknown	10	29	19	13	4	185	6	3	4	4	6	14	4	2	39	------
Negro	2	------	4	------	------	65	------	2	------	3	------	1	------	------	55	------
Other races	30	443	217	101	49	52	9	2	16	3	28	90	3	------	146	------
SCHOOL ATTENDANCE																
Total 7 to 13 years, inclusive	1,696	1,832	1,127	753	1,851	6,592	1,022	565	1,029	878	246	1,956	592	460	4,573	2
Number attending school	1,651	1,697	1,088	736	1,815	6,476	999	559	1,009	853	232	1,888	585	457	4,483	2
Per cent attending school	97.3	92.6	96.5	97.7	98.1	98.2	97.7	98.9	98.1	97.2	94.3	96.5	98.8	99.3	98.0	------
Total 14 and 15 years	438	503	271	213	460	2,037	275	157	247	206	59	475	151	142	1,257	------
Number attending school	448	453	257	202	460	1,896	261	143	225	187	55	435	145	125	1,167	------
Per cent attending school	91.8	90.1	94.8	94.8	92.7	90.8	94.9	91.1	91.1	90.8	------	91.6	96.0	88.0	92.8	------
Total 16 and 17 years	413	439	266	180	420	2,052	252	153	244	191	68	422	144	144	1,198	------
Number attending school	247	293	184	134	275	1,218	177	92	164	141	48	300	109	87	737	------
Per cent attending school	59.8	66.7	69.2	74.4	65.5	59.3	70.2	60.1	67.2	73.8	------	71.1	75.7	60.4	61.5	------
Total 18 to 20 years, inclusive	559	543	407	291	547	3,008	337	215	317	333	95	582	174	151	1,734	3
Number attending school	125	164	109	89	166	806	92	58	64	90	22	181	56	34	507	------
Per cent attending school	22.4	29.9	26.8	30.6	30.3	26.8	27.3	27.0	20.2	27.0	------	31.1	32.2	22.5	29.2	------
ILLITERACY																
Total 10 years old and over	7,352	8,164	5,755	4,654	7,505	48,594	4,924	3,178	4,861	5,403	1,239	8,537	2,977	2,138	24,611	47
Number illiterate	123	349	293	130	75	615	18	9	41	38	102	178	20	16	598	------
Per cent illiterate	1.7	4.3	5.1	2.8	1.0	1.3	0.4	0.3	0.8	0.7	8.2	2.1	0.7	0.7	2.4	------
Per cent illiterate in 1920	1.0	5.3	6.5	2.1	1.1	2.5	1.1	0.8	1.4	0.8	2.6	1.9	1.0	1.0	2.7	------
Native white	6,092	5,565	4,311	3,680	5,721	35,147	4,253	2,530	4,014	4,529	997	6,843	2,557	1,881	20,354	46
Number illiterate	19	19	10	11	25	57	9	7	16	9	12	34	4	10	53	------
Per cent illiterate	0.3	0.3	0.2	0.3	0.4	0.2	0.2	0.3	0.4	0.2	1.2	0.5	0.2	0.5	0.3	------
Foreign-born white	1,132	1,118	721	629	1,590	12,926	641	633	783	827	153	1,443	394	257	3,494	1
Number illiterate	46	53	14	33	27	468	6	1	15	11	23	91	14	6	369	------
Per cent illiterate	4.1	4.7	1.9	5.2	1.7	3.6	0.9	0.2	1.9	1.3	15.0	6.3	3.6	2.3	10.6	------
Negro	3	1	6	7	2	164	------	7	2	12	------	3	3	------	137	------
Number illiterate	3	------	------	1	1	3	------	1	1	2	------	1	1	------	12	------
Per cent illiterate	------	------	------	------	------	1.8	------	------	------	------	------	------	------	------	8.8	------
MARITAL CONDITION																
Males 15 years old and over	3,441	3,877	2,872	2,526	3,455	23,868	2,355	1,617	2,431	2,823	595	4,103	1,467	997	11,191	36
Single	1,457	1,565	1,190	1,120	1,475	10,099	942	715	1,095	1,171	230	1,754	589	418	3,908	23
Married	1,828	2,122	1,489	1,199	1,830	12,156	1,272	803	1,181	1,452	333	2,143	767	542	6,661	10
Widowed	129	137	132	146	124	1,001	102	55	103	121	22	155	73	34	406	1
Divorced	26	50	54	59	26	569	35	43	50	78	10	49	38	3	203	2
Unknown	1	3	7	2	------	43	4	1	2	1	------	2	------	------	13	------
Females 15 years old and over	2,674	3,007	2,093	1,621	2,728	19,692	1,829	1,168	1,892	1,954	481	3,110	1,096	792	10,221	10
Single	607	723	450	292	759	4,960	415	264	373	402	119	796	252	211	2,600	1
Married	1,782	2,052	1,439	1,150	1,798	11,614	1,271	776	1,178	1,375	329	2,094	747	533	6,617	9
Widowed	172	185	170	149	146	2,716	129	103	120	130	28	186	82	45	788	------
Divorced	23	45	30	30	24	376	12	25	19	46	5	34	15	3	201	------
Unknown	------	2	4	------	1	16	2	------	2	1	------	------	------	------	15	------
URBAN AND RURAL																
Urban population	------	------	------	------	------	39,532	------	------	------	------	------	------	------	------	18,938	------
Urban-farm	------	------	------	------	------	*24*	------	------	------	------	------	------	------	------	*108*	------
Rural population	9,633	10,672	7,347	5,692	9,869	17,437	6,253	3,944	6,068	6,714	1,661	11,181	3,751	2,767	11,847	52
Rural-farm	6,249	5,618	4,369	2,580	6,710	865	4,131	2,465	4,057	2,293	1,266	6,938	1,376	2,085	9,049	------
Rural-nonfarm	3,384	5,054	2,988	3,112	3,159	16,572	2,122	1,479	2,011	4,421	395	4,243	2,375	682	2,798	52
1920: Urban population	------	------	------	------	------	41,611	------	------	------	------	------	------	------	------	15,100	------
Rural population	8,989	10,347	8,002	4,903	13,847	18,702	7,630	4,926	5,870	3,724	1,990	11,542	5,619	3,113	14,500	------

TABLE 14.—COMPOSITION OF THE RURAL POPULATION, FARM AND NONFARM, BY COUNTIES: 1930

SUBJECT	THE STATE	Beaverhead	Big Horn	Blaine	Broadwater	Carbon	Carter	Cascade	Chouteau	Custer	Daniels	Dawson	Deer Lodge	Fallon
Total rural population	356,570	6,654	8,543	9,006	2,738	9,545	4,136	12,324	8,635	4,067	5,553	5,252	3,799	4,568
RURAL-FARM														
SEX, COLOR, ETC.														
Total rural-farm population	203,962	2,899	5,451	5,543	1,478	5,861	3,481	6,182	5,845	2,900	3,777	4,502	755	2,895
Male	115,965	1,881	3,024	3,203	882	3,268	1,964	3,578	3,413	1,692	2,126	2,503	460	1,608
Female	87,997	1,018	2,427	2,340	596	2,593	1,517	2,604	2,432	1,208	1,651	1,999	295	1,287
Native white	168,086	2,472	3,476	4,059	1,323	4,779	3,272	5,205	5,083	2,542	3,189	3,914	586	2,567
Native parentage	108,546	1,638	2,556	2,519	937	2,910	2,580	3,123	3,406	1,802	1,822	2,305	220	1,465
Foreign or mixed parentage	60,140	834	920	1,540	386	1,869	692	2,082	1,677	740	1,367	1,609	357	1,102
Foreign-born white	25,956	416	380	720	153	905	209	963	704	338	579	588	169	328
Negro	69	1		1	1			3		6				
Other races	9,251	10	1,595	763	1	177		11	58	14	9			
CITIZENSHIP														
Males 21 years old and over	67,664	1,402	1,712	1,896	571	1,833	1,118	2,194	2,085	1,024	1,110	1,371	271	821
Native white	49,332	1,101	1,059	1,269	462	1,262	986	1,607	1,619	801	788	1,009	167	624
Foreign-born white	15,826	291	231	449	108	517	132	581	448	216	320	362	104	197
Naturalized	12,616	233	144	384	99	348	114	475	391	164	264	291	75	172
Negro	40	1		1	1			2		3				
Females 21 years old and over	44,376	576	1,187	1,101	342	1,268	779	1,398	1,307	653	734	953	149	579
Native white	33,605	457	708	747	297	893	703	1,041	1,066	541	549	756	90	456
Foreign-born white	8,821	118	120	218	44	340	76	355	232	111	184	197	59	123
Naturalized	7,141	101	61	188	38	227	68	313	210	78	154	178	46	109
Negro	19	1						1						
AGE, ETC.														
Under 5 years	21,538	191	692	647	132	611	425	583	570	294	480	526	58	384
Under 1 year	*4,207*	*40*	*131*	*141*	*21*	*117*	*92*	*133*	*126*	*62*	*96*	*98*	*8*	*66*
5 to 9 years	22,946	192	653	652	140	658	375	627	567	303	490	529	76	349
10 to 14 years	23,860	245	557	657	144	690	375	669	652	327	532	564	95	380
15 to 19 years	20,041	233	543	502	123	662	327	599	569	268	367	479	86	326
20 to 24 years	15,645	271	426	417	107	528	292	498	475	203	269	383	59	220
25 to 29 years	12,268	220	387	331	95	383	240	456	333	170	224	312	43	207
30 to 34 years	11,687	210	335	338	82	330	229	395	332	173	207	269	33	133
35 to 44 years	29,249	512	707	817	240	769	493	800	982	470	608	573	118	306
45 to 54 years	23,290	390	515	633	181	577	359	679	739	342	362	481	89	300
55 to 64 years	13,853	277	366	333	128	385	208	490	381	226	163	230	58	151
65 to 74 years	7,419	127	188	171	73	203	123	306	199	96	54	121	32	53
75 years and over	2,062	31	73	45	32	63	35	78	46	26	20	34	8	26
Total 10 years old and over	159,478	2,516	4,106	4,244	1,206	4,592	2,681	4,972	4,708	2,303	2,807	3,447	621	2,162
Number illiterate	3,064	30	333	117	6	89	2	51	41	35	28	31	12	6
Per cent illiterate	1.9	1.2	8.1	2.8	0.5	1.9	0.1	1.0	0.9	1.5	1.0	0.9	1.9	0.3
Males 15 years old and over	80,835	1,574	2,057	2,211	668	2,281	1,352	2,609	2,442	1,204	1,343	1,686	331	1,027
Single	35,900	862	784	1,023	314	1,021	573	1,204	1,059	494	598	767	168	439
Married	40,043	569	1,120	1,058	298	1,148	705	1,218	1,205	614	684	848	140	543
Females 15 years old and over	54,783	697	1,492	1,376	394	1,621	954	1,694	1,614	772	932	1,197	195	755
Single	12,236	143	312	297	67	394	193	362	351	140	210	311	52	189
Married	38,809	509	1,084	1,002	287	1,116	691	1,203	1,141	575	673	816	131	528
RURAL-NONFARM														
SEX, COLOR, ETC.														
Total rural-nonfarm population	152,608	3,755	3,092	3,463	1,260	3,684	655	6,142	2,790	1,167	1,776	750	3,044	1,673
Male	83,035	2,030	1,611	1,845	645	1,962	331	3,406	1,457	733	893	392	1,882	836
Female	69,573	1,725	1,481	1,618	615	1,722	324	2,736	1,333	434	883	358	1,162	837
Native white	124,575	3,378	2,141	2,529	1,163	2,914	626	4,606	2,463	1,019	1,559	654	2,047	1,502
Native parentage	81,582	2,549	1,691	1,644	861	1,681	500	2,352	1,722	666	960	440	1,294	995
Foreign or mixed parentage	42,993	829	450	885	302	1,233	126	2,254	741	353	599	214	753	507
Foreign-born white	19,702	305	122	322	90	705	29	1,335	243	120	203	95	937	155
Negro	160	10	6	5	1			2	4	4	2	1	12	5
Other races	8,171	62	823	607	6	65		199	80	24	12		48	11
CITIZENSHIP														
Males 21 years old and over	51,757	1,379	936	1,126	431	1,126	187	2,019	866	345	524	228	1,595	494
Native white	37,090	1,147	633	739	370	711	170	1,127	691	254	414	167	859	396
Foreign-born white	11,931	180	73	183	55	395	17	780	143	75	103	60	693	82
Naturalized	8,159	138	47	146	45	262	15	517	116	50	87	40	164	67
Negro	99	5	5					2	3	3	1	1	9	5
Females 21 years old and over	38,677	1,109	776	880	340	949	156	1,375	762	222	463	193	870	455
Native white	30,179	984	546	616	306	660	144	874	659	185	382	165	630	388
Foreign-born white	6,847	120	40	114	33	276	12	475	92	36	78	28	231	67
Naturalized	5,242	105	28	95	31	188	6	343	80	22	68	22	59	51
Negro	37	3	1	1	1				1		1		3	
AGE, ETC.														
Under 5 years	14,187	283	359	395	104	316	73	534	251	102	184	92	133	181
Under 1 year	*2,874*	*63*	*84*	*94*	*23*	*63*	*13*	*96*	*52*	*16*	*42*	*19*	*23*	*33*
5 to 9 years	15,431	299	363	375	121	389	85	707	305	118	190	91	139	172
10 to 14 years	16,013	330	329	352	138	433	79	751	327	156	217	73	162	180
15 to 19 years	14,046	297	276	290	102	419	65	643	243	207	170	63	126	165
20 to 24 years	12,459	274	250	275	93	274	41	470	203	81	129	67	151	148
25 to 29 years	11,163	321	206	250	76	233	47	420	207	54	126	56	199	114
30 to 34 years	10,030	275	204	223	70	210	36	376	180	63	135	56	202	109
35 to 44 years	23,427	634	434	503	186	519	92	937	412	175	314	118	597	234
45 to 54 years	17,329	453	324	366	146	451	74	654	318	101	189	75	550	194
55 to 64 years	10,240	312	199	249	121	260	35	364	182	60	75	37	396	95
65 to 74 years	5,809	198	100	126	78	134	22	222	119	34	30	17	253	57
75 years and over	2,267	77	46	59	25	45	6	64	43	13	17	5	104	23
Total 10 years old and over	122,990	3,173	2,370	2,693	1,035	2,979	497	4,901	2,234	947	1,402	567	2,772	1,320
Number illiterate	2,727	45	170	192	12	119	2	112	24	14	14	2	20	3
Per cent illiterate	2.2	1.4	7.2	7.1	1.2	4.0	0.4	2.3	1.1	1.5	1.0	0.4	0.7	0.2
Males 15 years old and over	59,939	1,551	1,083	1,278	493	1,361	222	2,422	995	512	609	264	1,661	574
Single	24,121	601	369	470	188	490	73	1,085	402	204	209	88	894	196
Married	31,257	810	636	719	254	792	128	1,186	526	185	364	159	499	346
Females 15 years old and over	47,038	1,292	958	1,063	404	1,185	196	1,728	912	279	576	230	949	566
Single	11,389	288	228	238	91	295	52	438	250	63	157	53	232	165
Married	30,411	831	633	714	252	788	127	1,095	561	185	359	159	568	341

TABLE 14.—COMPOSITION OF THE RURAL POPULATION, FARM AND NONFARM, BY COUNTIES: 1930—Continued

SUBJECT	Fergus	Flathead	Gallatin	Garfield	Glacier	Golden Valley	Granite	Hill	Jefferson	Judith Basin	Lake	Lewis and Clark	Liberty	Lincoln
Total rural population	11,173	10,303	9,269	4,252	5,297	2,126	3,013	7,403	4,133	5,238	9,541	6,421	2,198	7,089
RURAL-FARM														
SEX, COLOR, ETC.														
Total rural-farm population	8,190	5,882	5,037	3,777	2,311	1,569	1,017	5,533	1,520	3,329	5,144	2,628	1,502	1,865
Male	4,638	3,248	3,296	2,191	1,340	886	578	3,095	894	1,917	2,846	1,601	908	1,072
Female	3,552	2,634	2,641	1,586	971	683	439	2,438	626	1,412	2,298	1,027	654	793
Native white	7,240	5,148	5,352	3,368	788	1,397	883	4,439	1,242	2,956	3,037	2,175	1,289	1,675
Native parentage	5,021	3,601	3,970	2,398	498	862	575	2,670	746	1,951	2,836	1,419	691	1,234
Foreign or mixed parentage	2,219	1,547	1,382	970	290	535	308	1,769	496	1,005	1,101	756	598	441
Foreign-born white	871	724	583	404	197	172	134	801	255	361	422	391	273	181
Negro	5				1			6	3	3				
Other races	74	10	2	5	1,325			287	20	9	785	62		9
CITIZENSHIP														
Males 21 years old and over	2,687	1,920	1,921	1,270	810	494	388	1,803	556	1,147	1,555	1,090	544	655
Native white	2,137	1,514	1,583	1,011	330	378	294	1,243	375	908	1,107	786	370	536
Foreign-born white	537	402	337	258	124	116	94	487	172	232	251	269	174	118
Naturalized	464	332	249	226	79	100	74	431	140	179	208	205	153	100
Negro	2				1			2	2	2				
Females 21 years old and over	1,840	1,447	1,349	770	484	339	236	1,171	350	713	1,166	580	338	419
Native white	1,502	1,142	1,140	648	133	289	196	847	269	583	841	464	246	360
Foreign-born white	321	302	208	121	57	50	40	262	78	127	150	108	92	58
Naturalized	269	244	147	98	35	46	34	235	64	103	127	94	88	53
Negro	3							1	1	1				
AGE, ETC.														
Under 5 years	879	563	579	423	284	163	90	631	103	314	540	203	141	152
Under 1 year	*141*	*91*	*97*	*85*	*64*	*30*	*17*	*109*	*17*	*61*	*106*	*41*	*22*	*29*
5 to 9 years	913	603	632	456	255	202	98	679	157	338	617	254	172	200
10 to 14 years	979	721	722	439	244	206	107	667	170	404	663	261	185	207
15 to 19 years	769	553	628	359	194	141	87	507	159	377	522	199	102	202
20 to 24 years	587	371	422	267	175	93	63	375	113	237	334	200	123	117
25 to 29 years	462	301	363	188	171	79	71	292	90	198	255	192	87	101
30 to 34 years	449	311	351	216	152	79	65	286	84	188	256	152	83	84
35 to 44 years	1,214	795	846	611	294	233	165	883	199	481	660	419	221	229
45 to 54 years	989	695	649	435	247	189	119	630	200	386	624	323	197	255
55 to 64 years	570	504	410	233	169	111	83	352	130	254	440	230	113	188
65 to 74 years	290	380	272	116	80	54	57	182	84	117	171	159	66	102
75 years and over	86	82	61	33	31	18	12	49	31	33	60	36	12	26
Total 10 years old and over	6,398	4,716	4,726	2,898	1,772	1,204	829	4,223	1,260	2,677	3,987	2,171	1,249	1,513
Number illiterate	49	18	20	13	225	4	5	120	20	15	141	43	10	3
Per cent illiterate	0.8	0.4	0.4	0.4	12.7	0.3	0.6	2.8	1.6	0.6	3.5	2.0	0.8	0.2
Males 15 years old and over	3,180	2,284	2,334	1,508	948	585	440	2,113	669	1,372	1,902	1,225	652	773
Single	1,348	886	989	684	430	244	205	925	324	655	745	588	324	315
Married	1,634	1,243	1,214	735	433	303	207	1,054	294	649	1,030	528	292	388
Females 15 years old and over	2,239	1,711	1,670	951	580	413	282	1,443	421	901	1,422	695	412	533
Single	483	335	386	177	97	99	64	331	100	216	202	144	95	132
Married	1,606	1,240	1,192	706	426	296	194	1,035	279	636	1,018	482	282	367
RURAL-NONFARM														
SEX, COLOR, ETC.														
Total rural-nonfarm population	2,983	4,421	3,332	475	2,986	557	1,996	1,870	2,613	1,909	4,397	3,793	636	5,224
Male	1,638	2,575	1,773	237	1,630	280	1,160	994	1,493	1,105	2,331	2,157	333	3,020
Female	1,345	1,846	1,559	238	1,356	277	836	876	1,120	804	2,066	1,636	303	2,204
Native white	2,689	3,743	3,021	440	1,303	511	1,661	1,383	2,221	1,619	3,086	2,951	574	4,452
Native parentage	1,940	2,655	2,307	338	886	370	972	858	1,558	1,093	2,364	1,789	343	3,157
Foreign or mixed parentage	749	1,088	714	102	417	141	689	525	663	526	722	1,162	231	1,295
Foreign-born white	267	556	257	35	178	43	308	181	351	266	282	678	62	674
Negro	2	2	2				1	1	10		7	8		
Other races	25	120	52		1,505	3	26	305	31	24	1,022	156		98
CITIZENSHIP														
Males 21 years old and over	1,005	1,659	1,135	138	940	172	832	550	945	732	1,426	1,509	189	1,991
Native white	830	1,194	945	119	453	144	605	354	675	514	987	993	157	1,480
Foreign-born white	168	383	155	19	124	26	213	108	245	197	176	443	32	449
Naturalized	125	240	116	17	72	24	166	81	173	99	135	353	28	267
Negro	2		2				1	1	5		5	3		
Females 21 years old and over	774	1,005	690	142	679	148	489	423	645	455	1,164	855	157	1,224
Native white	677	848	790	129	332	131	397	293	546	393	828	621	129	1,028
Foreign-born white	93	147	95	13	46	17	88	62	98	61	95	210	28	189
Naturalized	80	112	72	11	34	15	70	56	74	45	69	160	26	142
Negro		2							1			1		
AGE, ETC.														
Under 5 years	285	482	283	47	332	56	127	216	139	187	440	262	68	482
Under 1 year	*54*	*94*	*53*	*12*	*74*	*8*	*28*	*54*	*31*	*39*	*99*	*57*	*21*	*109*
5 to 9 years	279	466	342	46	371	60	169	226	212	169	468	332	75	502
10 to 14 years	318	413	349	53	349	73	171	245	285	192	433	397	76	499
15 to 19 years	268	328	282	43	276	38	171	167	320	139	388	391	61	442
20 to 24 years	254	370	246	48	223	35	162	158	230	166	347	292	51	470
25 to 29 years	187	354	261	33	209	29	149	116	199	175	288	235	49	415
30 to 34 years	155	333	186	25	215	30	138	107	140	140	250	258	28	334
35 to 44 years	455	662	530	72	411	89	295	269	322	327	590	676	117	812
45 to 54 years	350	495	399	57	307	66	243	176	313	218	502	411	61	641
55 to 64 years	212	285	253	30	163	43	191	112	203	121	368	256	30	365
65 to 74 years	165	140	148	16	90	30	140	54	154	50	218	177	15	193
75 years and over	51	90	53	5	40	8	38	24	54	24	105	104	5	66
Total 10 years old and over	2,419	3,473	2,707	382	2,283	441	1,700	1,428	2,262	1,553	3,489	3,199	493	4,240
Number illiterate	34	95	13	1	131	5	31	105	23	31	189	120	1	58
Per cent illiterate	1.4	2.7	0.5	0.3	5.7	1.1	1.8	7.4	1.0	2.0	5.4	3.8	0.2	1.4
Males 15 years old and over	1,170	1,869	1,315	159	1,093	190	929	656	1,136	814	1,659	1,658	230	2,275
Single	453	788	494	61	435	64	421	220	566	359	557	746	92	981
Married	628	966	714	84	568	113	408	370	456	414	927	762	120	1,009
Females 15 years old and over	931	1,191	1,043	170	841	178	600	527	839	547	1,397	1,144	187	1,466
Single	216	192	224	52	201	44	141	118	293	137	324	412	49	289
Married	624	802	693	98	539	116	381	367	436	368	911	599	116	1,045

TABLE 14.—COMPOSITION OF THE RURAL POPULATION, FARM AND NONFARM, BY COUNTIES: 1930—Continued

SUBJECT	McCone	Madison	Meagher	Mineral	Missoula	Musselshell	Park	Petroleum	Phillips	Pondera	Powder River	Powell	Prairie	Ravalli
Total rural population	4,790	6,323	2,272	1,626	7,125	4,665	4,531	2,045	8,208	6,964	3,909	2,692	3,941	10,315
RURAL-FARM														
SEX, COLOR, ETC.														
Total rural-farm population	4,050	3,474	1,261	378	3,218	2,147	2,985	1,477	5,632	3,994	3,584	1,718	2,527	5,643
Male	2,272	2,060	812	227	1,835	1,196	1,718	852	3,254	2,280	2,044	1,032	1,432	3,119
Female	1,778	1,414	449	151	1,383	951	1,267	625	2,378	1,714	1,540	686	1,095	2,524
Native white	3,523	3,137	1,061	342	2,649	1,891	2,671	1,282	4,451	3,139	3,318	1,465	2,104	5,029
Native parentage	2,062	2,300	708	235	1,701	1,291	1,961	889	2,739	2,022	2,606	867	1,005	3,758
Foreign or mixed parentage	1,461	837	353	107	948	600	710	393	1,712	1,117	712	598	1,099	1,271
Foreign-born white	526	331	199	36	441	255	306	191	845	516	262	251	423	517
Negro	1	3					3	2	2					3
Other races		3	1		128	1	5	2	334	339	4	2		94
CITIZENSHIP														
Males 21 years old and over	1,250	1,339	564	160	1,109	669	1,094	516	1,932	1,273	1,215	709	738	1,826
Native white	918	1,105	419	133	794	509	894	381	1,352	873	1,046	530	492	1,476
Foreign-born white	331	228	144	27	261	159	197	132	495	313	168	168	246	309
Naturalized	293	164	107	16	196	134	140	116	431	266	142	134	214	227
Negro	1	3					1	1	2					1
Females 21 years old and over	839	822	262	89	742	480	703	327	1,177	820	795	402	494	1,398
Native white	663	724	213	80	555	390	601	273	849	580	707	324	332	1,197
Foreign-born white	176	98	49	9	168	90	100	53	269	176	88	78	162	173
Naturalized	162	73	44	8	124	75	84	46	230	154	78	68	149	128
Negro							1	1						1
AGE, ETC.														
Under 5 years	511	283	82	22	253	229	262	157	628	477	421	156	286	465
Under 1 year	*88*	*59*	*17*	*6*	*49*	*37*	*44*	*31*	*134*	*93*	*101*	*27*	*60*	*84*
5 to 9 years	542	320	110	37	363	266	290	170	643	496	436	160	333	529
10 to 14 years	535	307	116	25	355	274	303	166	631	478	383	144	326	676
15 to 19 years	318	335	101	39	332	196	279	116	539	371	278	134	288	649
20 to 24 years	272	283	101	34	261	152	254	109	418	298	206	118	233	424
25 to 29 years	220	213	89	28	174	93	196	66	301	268	272	123	130	286
30 to 34 years	236	235	65	22	162	118	209	74	357	255	246	143	135	325
35 to 44 years	678	544	215	42	417	320	433	270	912	567	509	274	332	753
45 to 54 years	408	459	197	44	403	259	354	182	635	401	394	177	244	683
55 to 64 years	191	282	106	55	260	139	219	106	319	267	216	149	125	476
65 to 74 years	106	155	58	26	177	80	143	47	189	99	100	111	67	295
75 years and over	33	53	17	4	56	21	30	14	60	26	30	25	19	78
Total 10 years old and over	2,997	2,871	1,069	319	2,602	1,652	2,433	1,150	4,361	3,021	2,727	1,402	1,908	4,649
Number illiterate	26	11	4		39	25	23	11	60	55	18	11	34	83
Per cent illiterate	0.9	0.4	0.4		1.5	1.5	0.9	1.0	1.4	1.8	0.7	0.8	1.8	1.8
Males 15 years old and over	1,447	1,577	648	184	1,341	796	1,281	604	2,270	1,521	1,402	798	929	2,253
Single	598	764	337	90	616	325	584	281	1,040	649	580	390	437	869
Married	779	692	242	80	631	422	626	287	1,085	784	725	343	447	1,215
Females 15 years old and over	1,015	987	305	110	966	582	849	380	1,460	1,022	942	460	653	1,720
Single	219	204	61	30	216	127	183	69	325	212	169	98	183	377
Married	745	672	219	78	606	420	595	283	1,047	755	703	324	430	1,196
RURAL-NONFARM														
SEX, COLOR, ETC.														
Total rural-nonfarm population	740	2,849	1,011	1,248	3,907	2,518	1,546	568	2,576	2,970	325	974	1,414	4,672
Male	376	1,587	581	745	2,397	1,344	867	288	1,346	1,545	176	606	853	2,448
Female	364	1,262	430	503	1,510	1,174	679	280	1,230	1,425	149	368	561	2,224
Native white	681	2,604	879	1,071	3,107	1,871	1,385	535	2,201	2,564	311	770	1,172	4,195
Native parentage	417	1,905	619	772	2,009	832	1,070	431	1,486	1,747	258	509	748	3,306
Foreign or mixed parentage	264	699	260	299	1,098	1,039	315	104	715	817	53	261	424	889
Foreign-born white	58	238	119	148	672	647	155	32	242	273	14	174	190	340
Negro	1	4	3		11		1	1	2	5		2	1	4
Other races		3	10	29	117		5		131	128		28	51	133
CITIZENSHIP														
Males 21 years old and over	218	996	414	517	1,644	761	583	176	805	972	99	433	570	1,537
Native white	184	830	335	391	1,108	368	471	161	645	774	91	286	402	1,313
Foreign-born white	33	161	71	98	497	393	110	14	122	158	8	132	133	187
Naturalized	29	121	63	74	333	284	77	12	102	119	7	86	79	143
Negro	1	2	1		4			1	2	4		1	1	2
Females 21 years old and over	174	712	262	320	899	566	388	162	674	783	77	207	308	1,330
Native white	151	639	240	274	657	331	345	147	551	656	71	167	253	1,160
Foreign-born white	23	71	40	46	164	235	41	15	93	99	6	36	54	145
Naturalized	20	56	32	29	123	163	32	14	81	76	6	26	47	117
Negro		2	2		4		1			1				2
AGE, ETC.														
Under 5 years	77	237	70	81	353	238	133	58	230	304	43	70	113	466
Under 1 year	*20*	*36*	*15*	*23*	*68*	*40*	*16*	*13*	*50*	*57*	*7*	*12*	*21*	*110*
5 to 9 years	83	310	82	96	342	305	182	66	273	303	42	102	144	405
10 to 14 years	100	310	81	98	317	310	126	55	302	309	42	89	128	415
15 to 19 years	82	244	72	119	331	299	112	45	249	244	21	57	124	427
20 to 24 years	52	220	81	89	382	185	103	33	230	245	33	71	156	412
25 to 29 years	64	197	83	83	353	133	119	44	181	273	26	75	118	362
30 to 34 years	50	163	73	88	303	138	110	35	141	226	18	70	98	293
35 to 44 years	129	392	157	206	583	368	217	109	442	480	45	154	235	559
45 to 54 years	60	341	130	176	416	308	151	63	284	307	36	123	167	485
55 to 64 years	21	224	104	137	280	148	145	30	154	169	7	88	64	403
65 to 74 years	16	151	62	57	183	69	99	19	68	77	10	50	52	301
75 years and over	6	60	15	17	59	16	48	10	22	33		25	15	137
Total 10 years old and over	580	2,302	859	1,071	3,212	1,975	1,231	444	2,073	2,363	240	802	1,157	3,801
Number illiterate	1	8	11	4	63	119	28	2	36	30	1	10	7	74
Per cent illiterate	0.2	0.3	1.3	0.4	2.0	6.0	2.3	0.5	1.7	1.3	0.4	1.2	0.6	1.9
Males 15 years old and over	251	1,140	446	603	1,872	922	645	202	938	1,100	109	470	663	1,790
Single	90	489	185	276	939	348	250	60	325	389	37	217	370	594
Married	143	549	219	289	785	518	342	121	556	638	62	206	254	1,036
Females 15 years old and over	229	852	332	370	1,023	743	460	187	833	954	89	243	366	1,596
Single	72	185	65	56	185	191	85	44	203	242	19	47	97	346
Married	145	540	210	278	744	506	331	126	550	631	62	176	232	1,041

TABLE 14.—COMPOSITION OF THE RURAL POPULATION, FARM AND NONFARM, BY COUNTIES: 1930—Continued

SUBJECT	Richland	Roosevelt	Rosebud	Sanders	Sheridan	Silver Bow	Stillwater	Sweet Grass	Teton	Toole	Treasure	Valley	Wheatland	Wibaux	Yellowstone	Yellowstone Nat. Park (pt.)
Total rural population	9,633	10,672	7,347	5,692	9,869	17,437	6,253	3,944	6,068	6,714	1,661	11,181	3,751	2,767	11,847	52
RURAL-FARM																
SEX, COLOR, ETC.																
Total rural-farm population	6,249	5,618	4,359	2,580	6,710	865	4,131	2,465	4,057	2,293	1,266	6,938	1,376	2,085	9,049	-------
Male	3,488	3,144	2,464	1,499	3,702	528	2,299	1,459	2,348	1,341	666	3,891	817	1,126	4,948	-------
Female	2,761	2,474	1,895	1,081	3,008	337	1,832	1,006	1,709	952	600	3,047	559	959	4,101	-------
Native white	5,313	3,742	3,392	2,077	5,264	574	3,573	2,008	3,413	1,889	1,028	5,655	1,185	1,897	7,258	-------
Native parentage	3,234	1,952	2,342	1,471	2,445	217	2,384	1,306	2,063	1,094	742	3,341	798	1,156	4,093	-------
Foreign or mixed parentage	2,079	1,790	1,050	606	2,819	357	1,189	702	1,350	795	286	2,314	387	741	3,165	-------
Foreign-born white	839	723	430	290	1,227	227	515	452	584	375	125	1,018	191	188	1,452	-------
Negro	3	-------	4	-------	2	-------	-------	5	1	5	-------	-------	-------	-------	5	-------
Other races	94	1,153	533	213	217	64	43	-------	59	24	113	265	-------	-------	334	-------
CITIZENSHIP																
Males 21 years old and over	1,839	1,740	1,493	933	1,921	302	1,341	885	1,398	844	385	2,191	517	587	2,595	-------
Native white	1,203	1,024	1,067	688	1,192	198	1,037	581	1,014	605	283	1,521	380	481	1,720	-------
Foreign-born white	508	437	274	184	682	145	294	301	371	226	73	609	137	106	774	-------
Naturalized	394	372	208	147	543	93	218	209	315	195	52	533	105	95	463	-------
Negro	1	-------	1	-------	2	-------	-------	3	1	5	-------	-------	-------	-------	1	-------
Females 21 years old and over	1,284	1,173	962	618	1,360	212	922	540	865	484	276	1,433	292	443	1,944	-------
Native white	984	679	700	465	869	126	730	419	660	346	213	1,047	245	362	1,308	-------
Foreign-born white	278	239	141	93	451	78	184	120	196	135	43	324	47	81	571	-------
Naturalized	206	191	113	79	385	52	136	106	169	125	27	279	37	73	326	-------
Negro	2	-------	3	-------	-------	-------	-------	1	-------	-------	-------	-------	-------	-------	2	-------
AGE, ETC.																
Under 5 years	743	724	499	235	785	46	422	212	363	213	182	825	122	248	1,029	-------
Under 1 year	*141*	*144*	*89*	*51*	*156*	*7*	*85*	*47*	*81*	*45*	*36*	*161*	*24*	*52*	*219*	-------
5 to 9 years	761	669	482	261	891	63	472	261	457	246	151	862	152	265	1,071	-------
10 to 14 years	818	666	476	252	906	89	507	258	494	271	130	838	145	273	1,156	-------
15 to 19 years	679	548	381	235	730	79	388	257	412	196	115	662	126	234	1,081	-------
20 to 24 years	526	477	344	181	505	70	328	198	304	198	116	511	102	168	739	-------
25 to 29 years	368	352	285	129	397	48	261	143	245	122	81	407	83	119	519	-------
30 to 34 years	312	346	240	147	329	70	231	154	226	124	63	354	88	121	478	-------
35 to 44 years	793	763	623	295	947	116	544	391	649	323	176	1,104	212	264	1,078	-------
45 to 54 years	681	556	512	368	727	131	498	306	498	326	123	767	188	228	956	-------
55 to 64 years	348	299	296	260	313	91	310	181	243	170	79	351	94	104	621	-------
65 to 74 years	174	157	162	171	121	58	132	83	131	91	43	269	54	48	256	-------
75 years and over	46	51	56	43	59	4	38	21	32	13	7	46	10	13	61	-------
Total 10 years old and over	4,745	4,225	3,378	2,084	5,034	756	3,237	1,992	3,237	1,834	933	5,251	1,102	1,572	6,949	-------
Number illiterate	70	227	157	88	62	38	15	4	20	11	86	106	12	9	292	-------
Per cent illiterate	1.5	5.4	4.6	4.2	1.2	5.0	0.5	0.2	0.6	0.6	9.2	2.0	1.1	0.6	4.2	-------
Males 15 years old and over	2,294	2,091	1,739	1,101	2,358	420	1,613	1,068	1,680	972	451	2,614	599	741	3,278	-------
Single	1,058	893	767	481	1,069	232	681	527	821	482	172	1,217	288	330	1,345	-------
Married	1,132	1,107	868	549	1,202	163	833	494	758	441	252	1,290	267	389	1,786	-------
Females 15 years old and over	1,633	1,468	1,163	731	1,770	247	1,117	666	1,063	591	352	1,799	358	558	2,520	-------
Single	414	322	244	135	485	63	229	153	234	121	84	450	85	145	627	-------
Married	1,110	1,060	835	528	1,186	148	814	464	754	420	247	1,259	256	388	1,752	-------
RURAL-NONFARM																
SEX, COLOR, ETC.																
Total rural-nonfarm population	3,384	5,054	2,988	3,112	3,159	16,572	2,122	1,479	2,011	4,421	395	4,243	2,375	682	2,798	52
Male	1,728	2,704	1,535	1,842	1,671	8,698	1,081	752	1,055	2,460	197	2,236	1,239	360	1,479	40
Female	1,656	2,350	1,403	1,270	1,488	7,874	1,041	727	956	1,961	198	2,007	1,136	322	1,319	12
Native white	3,002	3,776	2,256	2,505	2,706	12,635	1,987	1,279	1,776	3,922	329	3,667	2,128	613	2,342	51
Native parentage	2,024	2,517	1,555	1,911	1,551	5,208	1,505	861	1,189	2,783	243	2,410	1,507	402	1,694	38
Foreign or mixed parentage	978	1,259	701	594	1,155	7,337	482	418	587	1,139	86	1,257	621	211	648	13
Foreign-born white	302	405	202	344	391	3,872	130	188	203	472	29	435	209	69	259	1
Negro	-------	1	3	7	-------	11	-------	2	1	7	-------	3	3	-------	2	-------
Other races	80	872	437	256	62	54	5	10	31	20	37	138	35	-------	195	-------
CITIZENSHIP																
Males 21 years old and over	957	1,486	952	1,250	918	5,277	625	482	648	1,675	123	1,300	747	216	863	34
Native white	771	997	646	925	689	3,168	555	369	525	1,398	96	993	611	174	653	33
Foreign-born white	160	241	175	249	213	2,074	67	108	109	256	18	265	118	42	141	1
Naturalized	122	158	112	162	185	1,480	57	84	93	168	13	175	100	38	92	1
Negro	-------	1	1	6	-------	7	-------	1	1	4	-------	2	3	-------	1	-------
Females 21 years old and over	836	1,242	772	757	779	4,473	582	423	528	1,158	101	1,062	616	179	718	9
Native white	701	907	566	629	619	2,854	526	351	447	1,002	83	893	536	152	581	9
Foreign-born white	125	147	106	87	151	1,610	55	69	74	153	10	140	77	27	104	-------
Naturalized	98	117	82	75	141	1,256	46	55	63	125	8	123	64	25	78	-------
Negro	-------	-------	1	-------	-------	3	-------	1	-------	3	-------	1	-------	-------	1	-------
AGE, ETC.																
Under 5 years	372	503	281	247	341	1,491	207	161	177	461	52	419	240	57	289	3
Under 1 year	*78*	*105*	*65*	*44*	*71*	*279*	*36*	*31*	*32*	*93*	*15*	*87*	*47*	*10*	*53*	*1*
5 to 9 years	405	612	330	295	347	1,522	228	132	210	391	37	488	260	50	307	2
10 to 14 years	419	614	314	255	416	1,765	233	135	244	355	33	536	269	76	286	1
15 to 19 years	334	508	279	267	304	1,743	212	125	166	318	42	365	204	87	276	1
20 to 24 years	303	417	254	231	249	1,494	167	115	179	413	33	315	161	54	265	9
25 to 29 years	243	372	213	220	212	1,244	134	124	131	411	20	315	154	39	196	7
30 to 34 years	227	317	181	228	197	1,174	128	75	131	394	29	265	166	38	187	9
35 to 44 years	490	739	481	438	485	2,637	275	226	363	800	49	730	382	95	370	9
45 to 54 years	328	512	318	422	341	1,909	263	173	196	499	41	466	291	80	302	7
55 to 64 years	158	259	178	295	169	994	142	116	108	248	28	187	144	49	182	2
65 to 74 years	76	119	111	150	68	464	96	68	82	101	18	113	73	37	99	-------
75 years and over	29	72	44	62	30	132	35	28	24	29	4	41	30	11	38	1
Total 10 years old and over	2,607	3,939	2,377	2,570	2,471	13,559	1,687	1,186	1,624	3,569	306	3,336	1,875	566	2,202	47
Number illiterate	53	122	136	42	13	170	3	5	21	27	16	72	8	7	72	-------
Per cent illiterate	2.0	3.1	5.7	1.6	0.5	1.3	0.2	0.4	1.3	0.8	5.2	2.2	0.4	1.2	3.3	-------
Males 15 years old and over	1,147	1,786	1,133	1,425	1,097	6,318	742	549	751	1,851	144	1,489	868	256	1,016	36
Single	399	672	423	639	406	2,629	261	188	274	689	58	537	301	88	369	23
Married	696	1,015	621	650	628	3,346	439	309	423	1,011	81	863	500	153	571	10
Females 15 years old and over	1,041	1,539	930	890	958	5,476	712	502	629	1,363	129	1,311	738	234	900	10
Single	283	401	206	157	274	1,396	186	111	139	281	35	346	167	66	261	1
Married	672	992	604	622	612	3,263	457	312	424	955	82	835	491	145	566	9

TABLE 15.—COMPOSITION OF THE POPULATION, FOR CITIES OF 10,000 OR MORE: 1930

SUBJECT	Anaconda	Billings	Butte	Great Falls	Helena	Missoula
SEX, COLOR, ETC.						
Total population	12,494	16,380	39,532	28,822	11,803	14,657
Male	6,766	8,203	21,468	14,795	5,779	7,332
Female	5,728	8,177	18,064	14,027	6,024	7,325
Native white	9,605	14,476	30,117	24,311	9,954	12,778
Male	5,040	7,110	15,645	12,214	4,793	6,275
Female	4,565	7,366	14,472	12,097	5,161	6,503
Native parentage	4,601	10,415	15,014	14,694	6,302	8,691
Foreign parentage	3,406	2,207	9,894	5,564	2,042	2,169
Mixed parentage	1,598	1,854	5,209	4,053	1,610	1,918
Foreign-born white	2,767	1,444	8,904	4,135	1,537	1,718
Male	1,652	798	5,478	2,363	811	971
Female	1,115	646	3,426	1,772	726	747
Negro	101	142	163	209	131	110
Male	57	75	85	113	65	58
Female	44	67	78	96	66	52
Other races	21	318	348	167	181	51
Per cent native white	76.9	88.4	76.2	84.3	84.3	87.2
Per cent foreign-born white	22.1	8.8	22.5	14.3	13.0	11.7
Per cent Negro	0.8	0.9	0.4	0.7	1.1	0.8
1920: Total population	11,668	15,100	41,611	24,121	12,037	12,668
Native white	8,365	13,030	29,085	19,187	9,624	10,835
Foreign-born white	3,196	1,832	11,454	4,672	2,037	1,709
Negro	92	130	214	202	220	92
Per cent native white	71.7	86.3	71.3	79.5	80.0	85.5
Per cent foreign-born white	27.4	12.1	27.5	19.4	16.9	13.5
Per cent Negro	0.8	0.9	0.5	0.8	1.8	0.7
CITIZENSHIP						
Males 21 years old and over	4,327	5,272	15,256	9,638	3,966	4,739
Native white	2,673	4,274	9,654	7,223	3,062	3,740
Native parentage	1,270	2,971	4,689	4,095	1,779	2,495
Foreign or mixed parentage	1,403	1,303	4,965	3,128	1,283	1,245
Foreign-born white	1,599	771	5,334	2,254	794	944
Naturalized	1,235	561	3,344	1,715	685	721
First papers	149	83	694	213	34	69
Alien	168	94	1,165	266	53	72
Unknown	47	33	131	60	22	82
Negro	41	62	74	81	48	38
Other races	14	165	194	80	62	17
Females 21 years old and over	3,313	5,078	11,865	8,703	4,080	4,628
Native white	2,224	4,363	8,478	6,959	3,288	3,868
Native parentage	1,006	2,900	3,599	3,777	1,795	2,396
Foreign or mixed parentage	1,218	1,463	4,879	3,182	1,493	1,472
Foreign-born white	1,058	612	3,287	1,647	708	716
Naturalized	826	479	2,448	1,297	605	546
First papers	27	24	102	47	10	12
Alien	149	91	592	252	65	89
Unknown	56	18	145	51	28	69
Negro	29	52	62	68	46	34
Other races	2	51	38	20	38	10
SCHOOL ATTENDANCE						
Total 7 to 13 years, inclusive	1,607	2,118	4,170	3,689	1,312	1,870
Number attending school	1,532	2,065	4,090	3,655	1,281	1,845
Per cent attending school	95.3	97.5	98.1	99.1	97.6	98.7
Total 14 and 15 years	462	569	1,308	1,040	367	533
Number attending school	435	535	1,210	1,010	340	509
Per cent attending school	94.2	94.0	92.5	97.1	95.2	95.5
Total 16 and 17 years	504	536	1,285	976	373	537
Number attending school	349	381	853	741	282	425
Per cent attending school	69.2	71.1	66.4	75.9	75.6	79.1
Total 18 to 20 years, inclusive	745	875	2,025	1,573	596	843
Number attending school	187	300	621	482	220	433
Per cent attending school	25.1	34.3	30.7	30.6	36.9	51.4
ILLITERACY						
Total 10 years old and over	10,280	13,499	34,279	24,087	10,092	12,328
Number illiterate	175	116	407	176	44	53
Per cent illiterate	1.7	0.9	1.2	0.7	0.4	0.4
Per cent illiterate in 1920	2.6	1.5	2.2	0.9	1.1	0.8
Native white	7,440	11,672	24,983	19,680	8,309	10,485
Number illiterate	19	13	37	8	7	17
Per cent illiterate	0.3	0.1	0.1	----------	0.1	0.2
Foreign-born white	2,740	1,431	8,857	4,099	1,529	1,709
Number illiterate	152	39	305	117	19	32
Per cent illiterate	5.5	2.7	3.4	2.9	1.2	1.9
Negro	83	131	153	184	115	92
Number illiterate	----------	10	3	3	----------	4
Per cent illiterate	----------	7.6	2.0	1.6	----------	----------
MARITAL CONDITION						
Males 15 years old and over	5,036	6,033	17,180	11,035	4,482	5,516
Single	2,037	1,940	7,238	3,869	1,512	1,887
Married	2,692	3,741	8,647	6,492	2,625	3,322
Widowed	203	210	738	407	229	197
Divorced	97	139	476	260	116	100
Unknown	7	3	31	7	----------	10
Per cent single	40.4	32.2	42.3	35.1	33.7	34.2
Per cent married	53.5	62.0	50.5	58.8	58.6	60.2
Females 15 years old and over	4,078	6,011	13,959	10,381	4,704	5,500
Single	1,032	1,542	3,501	2,835	1,306	1,513
Married	2,573	3,743	8,203	6,426	2,646	3,313
Widowed	423	550	1,929	889	639	566
Divorced	48	171	310	230	112	104
Unknown	2	5	16	1	1	4
Per cent single	25.3	25.7	25.1	27.3	27.8	27.5
Per cent married	63.1	62.3	58.8	61.9	56.3	60.2

TABLE 16.—COMPOSITION OF THE POPULATION, FOR INCORPORATED PLACES OF 2,500 TO 10,000: 1930

SUBJECT	Bozeman	Deer Lodge	Glendive	Havre	Kalispell	Laurel	Lewistown	Livingston	Miles City	Red Lodge	Roundup	Whitefish
SEX, COLOR, ETC.												
Total population	6,855	3,510	4,629	6,372	6,094	2,558	5,353	6,361	7,175	3,026	2,577	2,803
Male	3,353	2,166	2,460	3,394	3,058	1,309	2,648	3,374	3,764	1,561	1,302	1,496
Female	3,502	1,344	2,169	2,978	3,036	1,249	2,710	3,017	3,411	1,465	1,275	1,307
Native white	6,419	2,935	3,915	5,453	5,418	2,198	4,850	5,585	6,321	2,135	2,166	2,469
Native parentage	5,066	1,948	2,321	3,556	3,792	1,377	3,487	3,912	4,308	923	1,267	1,737
Foreign or mixed parentage	1,353	987	1,594	1,897	1,626	821	1,363	1,673	2,013	1,212	899	732
Foreign-born white	414	424	677	769	628	359	476	703	761	891	410	286
Negro	19	26	----------	36	36	----------	15	1	35	----------	1	2
Other races	3	125	37	114	12	1	17	102	58	----------	----------	46
CITIZENSHIP												
Males 21 years old and over	2,114	1,637	1,482	2,139	1,945	735	1,641	2,191	2,370	932	787	902
Native white	1,885	1,247	1,073	1,646	1,582	548	1,378	1,718	1,888	461	551	732
Foreign-born white	222	260	386	428	346	186	248	401	424	471	235	158
Naturalized	187	179	278	320	286	92	215	308	329	307	198	123
Negro	5	23	----------	13	12	----------	8	1	11	----------	1	2
Females 21 years old and over	2,150	844	1,231	1,736	1,344	651	1,641	1,879	2,109	829	701	782
Native white	1,966	680	974	1,418	1,571	499	1,421	1,593	1,775	442	541	667
Foreign-born white	174	156	254	292	258	152	211	280	316	387	160	102
Naturalized	142	134	207	230	222	59	179	239	260	252	136	79
Negro	9	3	----------	12	10	----------	7	----------	15	----------	----------	----------
AGE, ETC.												
Under 5 years	509	195	456	584	445	269	420	483	528	207	197	197
Under 1 year	*97*	*34*	*94*	*123*	*95*	*53*	*91*	*99*	*118*	*37*	*36*	*38*
5 to 9 years	595	279	509	638	522	328	495	611	681	314	266	302
10 t 14 years	694	258	458	574	631	302	558	603	725	376	324	320
15 t 19 years	669	248	397	575	602	232	522	527	655	324	263	263
20 t 24 years	581	324	410	583	474	211	364	498	581	207	188	181
25 t 29 years	462	341	383	565	439	194	341	468	544	194	162	189
30 to 34 years	444	336	369	504	404	161	350	453	482	176	158	210
35 to 44 years	1,049	633	746	1,076	805	347	916	1,076	1,247	471	428	524
45 to 54 years	829	466	488	732	781	269	722	834	907	430	327	355
55 to 64 years	567	223	254	343	514	146	400	458	475	188	150	172
65 to 74 years	324	151	119	138	340	77	183	280	252	103	83	70
75 years and over	130	53	40	60	131	19	87	96	88	35	30	19
Total 10 years old and over	5,751	3,036	3,664	5,150	5,127	1,961	4,443	5,297	5,966	2,505	2,114	2,304
Number illiterate	11	40	37	74	30	118	21	59	33	82	35	1
Per cent illiterate	0.2	1.3	1.0	1.4	0.6	6.0	0.5	1.1	0.6	3.3	1.7	----------
Males 15 years old and over	2,490	1,804	1,719	2,461	2,256	869	1,921	2,524	2,751	1,119	930	1,060
Single	859	855	635	944	723	254	624	843	984	413	314	331
Married	1,461	819	990	1,395	1,366	563	1,201	1,458	1,579	629	558	658
Females 15 years old and over	2,567	974	1,487	2,115	2,240	790	1,964	2,170	2,490	1,010	860	924
Single	699	221	370	561	596	170	536	429	621	279	228	189
Married	1,467	639	959	1,362	1,356	556	1,213	1,438	1,674	624	541	661

TABLE 17.—INDIANS, CHINESE, AND JAPANESE, 1910 TO 1930, AND MEXICANS, 1930, FOR COUNTIES AND FOR CITIES OF 25,000 OR MORE

COUNTY OR CITY	INDIANS			CHINESE			JAPANESE			MEXICANS
	1930	1920	1910	1930	1920	1910	1930	1920	1910	1930
COUNTIES										
The State	14,798	10,956	10,745	486	872	1,295	753	1,074	1,585	2,571
Beaverhead	2	------	3	7	17	33	20	41	29	43
Big Horn	2,249	2,090	------	-----	12	-----	42	43	-----	127
Blaine	1,325	1,102	------	6	4	-----	6	4	-----	33
Broadwater	------	------	------	-----	6	2	-----	-----	42	3
Carbon	3	1	4	-----	3	-----	31	68	40	207
Cascade	190	85	96	2	5	6	52	36	84	107
Chouteau	92	1	1,209	-----	8	40	20	14	156	20
Custer	8	------	1	18	28	31	19	20	27	48
Daniels	12	------	------	5	-----	-----	-----	-----	-----	4
Dawson	5	1	------	3	5	14	12	4	8	9
Deer Lodge	24	1	6	18	23	26	3	2	11	23
Fallon	------	------	------	4	8	-----	-----	-----	-----	7
Fergus	98	60	122	12	25	15	1	19	7	4
Flathead	57	377	344	1	37	61	51	102	146	77
Gallatin	3	------	------	3	14	62	32	1	55	6
Garfield	5	------	------	-----	-----	-----	-----	-----	-----	------
Glacier	2,773	1,877	------	11	5	-----	8	14	-----	22
Golden Valley	------	------	------	-----	-----	-----	1	-----	-----	2
Granite	14	------	2	2	16	25	6	2	2	4
Hill	578	401	------	19	49	-----	95	90	-----	13
Jefferson	11	4	------	2	7	23	-----	10	60	8
Judith Basin	9	------	------	-----	-----	-----	-----	-----	-----	24
Lake	1,781	------	------	1	-----	-----	1	-----	-----	24
Lewis and Clark	249	49	105	87	135	328	19	19	45	35
Lincoln	11	1	6	8	3	5	37	72	57	45
Madison	------	------	24	1	3	10	-----	5	35	5
Meagher	2	------	------	7	10	20	2	4	39	------
Mineral	------	------	------	1	1	-----	14	22	-----	1
COUNTIES—Con.										
Missoula	204	1,136	1,107	14	18	73	7	55	251	34
Musselshell	------	------	------	-----	-----	-----	-----	3	-----	1
Park	------	------	3	11	15	38	64	51	60	11
Petroleum	2	------	------	-----	-----	-----	-----	-----	-----	------
Phillips	430	340	------	-----	10	-----	8	5	-----	27
Pondera	459	320	------	2	2	-----	1	-----	-----	1
Powder River	------	------	------	-----	-----	-----	-----	-----	-----	4
Powell	49	10	10	20	11	14	35	79	67	40
Prairie	------	21	------	-----	1	-----	12	-----	-----	15
Ravalli	40	------	14	2	9	21	5	8	43	162
Richland	------	6	------	-----	-----	-----	-----	-----	-----	167
Roosevelt	1,938	1,516	------	3	7	-----	20	10	-----	39
Rosebud	900	769	2,758	-----	1	4	9	-----	25	56
Sanders	438	164	179	5	18	38	17	22	26	9
Sheridan	269	194	------	-----	5	-----	8	7	-----	2
Silver Bow	19	4	1	155	262	319	3	30	75	195
Stillwater	12	1	------	-----	2	-----	11	32	-----	25
Sweet Grass	6	1	26	3	17	14	-----	-----	11	1
Teton	84	58	2,489	1	2	3	-----	-----	24	5
Toole	28	19	------	1	2	-----	-----	5	-----	14
Treasure	------	------	------	-----	-----	-----	-----	-----	-----	150
Valley	384	288	1,774	2	2	10	14	33	22	3
Wheatland	1	------	------	-----	2	-----	28	39	-----	6
Yellowstone	34	51	462	49	55	50	39	101	148	704
All other counties	------	8	------	-----	7	-----	-----	2	-----	------
CITIES										
Butte	13	3	1	148	240	281	1	12	14	163
Great Falls	97	39	41	-----	-----	-----	23	21	74	35

TABLE 18.—FOREIGN-BORN WHITE BY COUNTRY OF BIRTH, FOR COUNTIES AND FOR CITIES OF 10,000 OR MORE: 1930

COUNTY OR CITY	Total foreign-born white	England	Scotland	Wales	Northern Ireland	Irish Free State	Norway	Sweden	Denmark	Netherlands	Switzerland	France	Germany	Poland	Czechoslovakia	Austria	Yugoslavia	Russia	Finland	Rumania	Italy	Canada—French	Canada—Other	All other
COUNTIES																								
The State	72,961	6,020	2,721	560	1,695	3,950	8,991	5,655	2,541	1,253	901	653	6,155	1,144	1,714	1,435	3,877	4,212	2,700	641	2,840	1,966	8,787	3,130
Beaverhead	721	71	29	6	14	43	25	64	112	4	21	5	80	10	3	4	85	2	7	4	26	19	72	15
Big Horn	502	19	21	2	2	9	61	28	7	23	5	2	40	11	9	9	4	158	1	1	10	8	42	30
Blaine	1,042	53	64	2	16	20	195	97	35	13	12	13	141	18	21	6	13	70	2	3	7	23	179	39
Broadwater	243	23	25	4	2	19	13	18	10	-----	2	2	38	2	6	5	2	1	3	7	10	4	26	21
Carbon	2,501	112	163	13	5	24	153	99	22	16	8	22	88	24	43	35	398	203	609	5	276	3	97	83
Carter	238	14	16	3	1	6	50	18	5	2	6	2	32	-----	7	1	23	1	3	1	16	4	19	8
Cascade	6,433	541	317	50	69	181	590	566	112	70	65	63	503	189	391	99	387	140	228	42	317	140	1,023	350
Chouteau	947	43	45	7	11	24	124	88	33	12	9	8	124	7	114	23	12	25	23	10	12	19	147	27
Custer	1,219	67	111	2	32	46	169	119	34	18	28	15	160	10	11	18	7	70	6	23	40	14	126	93
Daniels	782	21	2	1	4	12	210	35	37	17	2	16	40	58	2	3	4	18	1	2	-----	78	197	22
Dawson	1,360	29	44	7	5	23	371	73	30	7	6	13	138	16	27	25	25	179	-----	75	44	13	107	103
Deer Lodge	3,873	304	125	39	137	624	297	415	49	14	45	23	196	34	48	106	552	45	97	6	216	138	262	101
Fallon	483	11	11	-----	3	6	65	24	13	1	4	1	59	6	11	9	5	164	-----	19	5	4	43	19
Fergus	1,614	113	98	13	15	36	208	87	58	23	54	20	193	19	229	15	72	26	2	6	28	48	189	62
Flathead	2,194	144	80	11	24	59	449	208	86	35	37	12	269	48	30	54	4	22	10	2	85	77	399	49
Gallatin	1,254	75	49	3	23	26	86	77	36	365	42	14	134	2	13	17	9	23	8	6	12	29	172	33
Garfield	439	22	50	-----	3	4	62	38	8	7	4	6	48	4	8	8	7	80	2	4	4	8	37	25
Glacier	375	30	45	3	-----	11	48	22	13	1	1	8	28	2	3	6	1	15	1	8	21	7	87	14
Golden Valley	215	3	12	2	2	9	48	16	5	5	4	1	38	2	7	1	-----	25	-----	-----	-----	-----	19	16
Granite	442	34	3	3	6	28	30	56	9	-----	5	3	41	2	2	3	32	3	62	1	30	7	71	11
Hill	1,751	70	48	2	8	27	318	135	49	21	10	12	150	68	97	25	10	119	1	18	108	48	346	61
Jefferson	606	47	10	6	7	30	36	88	10	3	35	4	45	5	5	20	30	3	53	1	43	24	82	19
Judith Basin	627	46	17	1	6	21	77	37	11	7	7	2	48	10	42	34	13	7	115	-----	5	9	86	26
Lake	704	26	9	3	9	38	95	83	32	3	14	6	82	12	11	6	11	33	2	8	11	55	134	21
Lewis and Clark	2,606	257	95	22	42	152	217	299	78	15	45	38	410	32	38	47	221	29	20	41	58	92	282	76
Liberty	335	25	24	-----	5	5	83	32	7	-----	3	-----	39	10	7	5	-----	15	2	2	2	7	38	24
Lincoln	855	46	20	11	10	31	123	90	25	8	12	4	91	18	52	14	17	10	7	3	16	52	152	43
McCone	584	8	9	3	17	4	174	26	32	12	3	-----	84	2	21	25	-----	92	-----	14	-----	13	37	8
Madison	569	66	11	11	10	22	21	36	45	4	28	4	74	8	6	12	27	12	17	14	16	13	85	27
Meagher	318	24	37	-----	4	11	110	20	7	1	14	6	19	-----	10	3	-----	3	-----	12	1	2	26	8
Mineral	184	15	2	1	5	3	13	18	3	-----	3	1	18	-----	1	3	3	1	5	-----	27	13	44	5
Missoula	2,831	143	52	17	35	82	266	470	58	26	57	29	257	20	13	63	19	185	93	13	71	202	454	116
Musselshell	1,312	123	117	34	4	16	59	49	14	3	3	44	79	44	35	30	360	29	17	4	111	5	50	82
Park	1,164	125	74	17	12	26	207	119	36	5	15	17	118	5	10	30	49	4	6	2	97	16	144	30
Petroleum	223	9	17	-----	2	4	51	19	12	2	9	1	27	7	12	3	19	4	3	-----	6	1	10	5
Phillips	1,087	35	35	2	9	12	235	121	37	9	1	6	94	25	30	13	7	47	4	18	22	56	241	28
Pondera	789	36	32	9	7	18	127	50	24	160	13	13	54	4	11	6	1	29	6	4	2	14	103	76
Powder River	276	13	22	1	4	4	18	14	-----	2	3	1	33	4	8	6	8	21	10	25	36	5	27	11
Powell	849	49	30	10	20	56	96	85	49	3	9	12	100	8	9	33	6	15	35	23	22	45	81	53
Prairie	613	15	23	1	10	15	84	24	10	9	3	-----	39	32	30	12	4	179	3	66	2	8	25	19
Ravalli	857	85	12	7	13	36	35	64	41	4	32	2	101	7	9	11	10	60	51	5	38	18	181	35
Richland	1,141	20	13	3	3	15	264	83	213	3	7	18	114	18	14	15	-----	135	-----	10	23	31	113	26
Roosevelt	1,128	26	16	1	-----	19	281	57	184	8	2	5	96	13	6	34	-----	160	4	8	10	15	146	[illegible]
Rosebud	722	31	40	5	20	19	187	71	10	4	7	6	67	18	6	12	1	81	10	19	15	2	49	42
Sanders	634	30	18	5	6	30	83	97	12	3	4	8	77	15	14	14	12	3	22	7	15	40	10	14
Sheridan	1,618	25	14	6	8	17	469	141	475	2	2	4	60	10	9	7	5	19	2	20	5	19	261	35
Silver Bow	13,003	2,531	314	179	366	1,839	399	635	112	36	128	69	558	121	75	374	1,333	118	1,064	31	751	341	1,020	600
Stillwater	645	13	27	1	3	20	129	26	24	36	1	5	86	1	6	5	6	140	21	-----	16	[illegible]	47	29
Sweet Grass	640	33	23	1	5	2	418	23	11	11	5	2	46	2	11	5	-----	3	-----	-----	2	2	30	5
Teton	787	31	33	5	9	17	215	89	14	53	9	8	65	15	3	19	8	35	8	2	2	11	99	37
Toole	847	64	33	7	9	21	158	47	26	3	3	13	55	17	11	11	-----	17	7	-----	7	21	276	41
Treasure	154	4	18	-----	-----	4	10	15	3	9	1	-----	15	-----	2	5	5	21	-----	-----	12	1	14	15
Valley	1,453	58	24	10	9	23	316	125	60	11	4	38	147	51	20	14	13	13[illegible]	35	10	6	11	256	74
Wheatland	400	13	33	1	1	11	72	33	15	26	3	2	41	11	15	-----	1	1	2	6	15	10	57	31
Wibaux	257	6	4	1	10	9	59	18	10	-----	2	2	40	50	6	8	-----	9	1	-----	-----	1	11	10
Yellowstone	3,514	143	105	26	33	81	231	168	78	128	44	22	336	17	74	64	36	1,105	9	30	108	27	358	231
Yellowstone National Park (part)	1	-----	-----	-----	-----	-----	1	-----	-----	-----	-----	-----	-----	-----	-----	-----	-----	-----	-----	-----	-----	-----	-----	-----
CITIES																								
Anaconda	2,767	219	86	26	119	510	210	298	20	9	25	17	108	17	35	18	488	22	22	2	177	111	165	63
Billings	1,444	99	65	19	23	48	131	94	41	20	24	12	152	13	28	30	26	179	8	10	56	16	227	114
Butte	8,904	1,473	233	134	294	1,303	315	496	76	25	79	55	425	113	50	241	794	108	945	24	158	244	803	516
Great Falls	4,135	407	237	35	50	141	415	390	81	47	37	43	349	131	140	53	121	106	68	23	109	111	768	273
Helena	1,537	150	55	14	23	93	95	209	46	11	28	21	314	24	21	21	44	22	8	18	16	65	192	32
Missoula	1,718	102	35	10	26	55	151	280	39	9	31	17	170	6	5	44	5	115	18	3	48	142	332	76

TABLE 19.—NATIVE WHITE OF FOREIGN OR MIXED PARENTAGE, BY COUNTRY OF BIRTH OF PARENTS, FOR COUNTIES AND FOR CITIES OF 10,000 OR MORE: 1930

[Classified according to country of birth of father, except where the father is native and the mother foreign born, and then according to country of birth of mother]

COUNTY OR CITY	Total native white of foreign or mixed parentage	England	Scotland	Wales	Northern Ireland	Irish Free State	Norway	Sweden	Denmark	Netherlands	Switzerland	France	Germany	Poland	Czechoslovakia	Austria	Yugoslavia	Russia	Finland	Rumania	Italy	Canada—French	Canada—Other	All other
COUNTIES																								
The State	160,827	13,795	5,453	1,682	3,533	13,990	20,395	10,571	5,568	2,499	2,131	1,925	24,222	2,100	3,364	2,728	5,401	9,549	3,351	809	3,485	4,822	16,010	3,444
Beaverhead	1,663	232	48	16	50	169	60	88	172	10	47	19	268	19	4	5	181	14	10	5	24	51	160	11
Big Horn	1,370	83	48	20	10	75	104	55	25	30	16	17	224	20	24	13	7	381	3	-----	19	24	129	43
Blaine	2,425	135	110	13	44	87	518	212	94	23	30	24	471	21	40	13	28	142	5	14	6	62	291	42
Broadwater	688	76	54	10	10	137	33	45	20	1	7	7	148	-----	11	1	2	1	-----	2	9	8	71	23
Carbon	4,314	305	235	41	25	149	291	169	55	34	15	20	318	26	68	60	536	505	855	5	297	28	206	71
Carter	818	46	66	15	3	33	144	45	16	7	14	15	198	3	12	3	58	3	10	-----	10	15	92	10
Cascade	13,953	1,120	610	158	245	747	1,450	1,075	301	105	178	172	2,048	375	810	357	594	303	435	54	381	334	1,716	355
Chouteau	2,418	153	83	20	42	125	385	164	62	22	32	32	532	12	197	35	34	57	24	12	9	61	292	33
Custer	3,106	216	167	14	105	279	414	271	78	38	63	47	665	41	18	40	13	154	9	26	56	56	264	72
Daniels	1,966	55	10	4	16	58	677	125	79	22	9	38	276	119	6	6	3	27	1	-----	1	197	218	19
Dawson	3,417	135	60	15	30	146	719	211	76	21	15	34	551	35	79	49	29	580	6	111	59	34	281	141
Deer Lodge	6,114	482	191	76	278	1,394	328	497	100	23	60	46	491	25	99	104	830	44	62	2	233	303	368	78
Fallon	1,609	51	41	7	15	53	221	83	40	11	9	9	283	8	26	51	6	488	3	39	11	25	95	34
Fergus	4,331	347	203	46	82	227	492	225	139	51	135	69	804	29	508	39	114	45	10	9	23	135	516	83
Flathead	4,993	337	164	45	83	287	1,032	356	167	47	121	56	858	65	68	78	1	34	8	6	90	176	856	58
Gallatin	3,449	277	163	40	90	201	225	183	117	678	147	37	569	19	27	42	16	33	11	8	15	84	417	50
Garfield	1,072	58	90	4	16	54	118	77	38	12	18	17	180	10	14	16	1	197	2	-----	3	28	89	30
Glacier	707	56	54	4	8	54	103	63	33	8	6	22	115	4	9	3	-----	22	4	-----	33	10	91	5
Golden Valley	676	28	19	6	4	29	160	47	23	23	6	5	136	5	15	4	1	66	3	-----	-----	-----	45	42
Granite	997	109	19	19	5	133	44	99	20	2	17	7	180	6	3	3	40	13	63	-----	31	24	153	7
Hill	4,191	210	110	27	58	191	872	278	127	46	31	46	762	68	169	46	8	225	6	30	99	176	520	86
Jefferson	1,159	116	32	11	28	99	64	89	34	16	84	10	176	3	16	33	28	12	60	-----	59	35	146	8
Judith Basin	1,531	125	51	4	27	82	163	77	26	14	31	14	241	16	105	55	6	23	186	1	3	38	209	34
Lake	1,823	162	49	16	41	110	285	157	99	4	35	14	315	17	25	18	10	58	5	12	12	97	248	34
Lewis and Clark	5,570	601	217	52	161	513	374	524	128	32	64	119	1,167	44	79	120	273	81	30	6	58	227	615	85
Liberty	829	69	37	1	11	26	205	69	28	1	7	7	168	18	11	13	-----	21	4	4	1	21	75	32
Lincoln	1,736	138	61	15	58	105	188	125	51	19	12	31	367	26	55	6	15	7	8	1	25	126	275	22
McCone	1,725	43	24	9	58	24	431	125	62	15	18	9	320	21	54	55	-----	288	4	36	-----	59	55	15
Madison	1,536	250	53	23	60	126	53	61	91	9	47	25	290	10	3	40	42	28	14	6	38	60	173	25
Meagher	613	51	73	2	45	48	143	28	19	3	13	15	87	1	3	2	-----	2	-----	3	-----	6	66	3
Mineral	406	46	11	4	24	33	36	23	1	2	3	5	63	2	2	-----	5	3	-----	-----	22	32	86	3
Missoula	6,133	487	149	88	156	426	468	596	147	54	131	82	921	50	31	90	18	447	104	34	99	612	700	153
Musselshell	2,538	254	160	47	17	98	159	87	40	5	23	54	318	61	72	94	571	72	40	6	107	18	131	104
Park	2,698	293	178	55	38	178	308	227	72	17	28	66	507	6	13	61	66	15	13	1	172	63	277	44
Petroleum	497	33	20	2	14	27	73	35	18	4	9	4	119	8	11	6	33	6	4	-----	7	7	45	12
Phillips	2,427	113	75	12	47	67	613	266	72	33	9	15	354	52	30	32	15	86	7	26	16	140	313	34
Pondera	1,934	133	70	15	27	87	361	99	59	285	29	35	249	4	26	7	-----	76	9	1	2	41	237	82
Powder River	765	62	31	9	8	44	46	35	14	6	6	10	195	16	14	13	5	36	19	27	29	12	113	15
Powell	1,846	123	66	37	71	241	141	137	146	17	24	35	326	7	11	33	-----	26	29	5	9	75	230	57
Prairie	1,523	56	26	4	25	42	145	75	37	11	13	7	172	66	51	20	4	500	4	154	4	19	45	43
Ravalli	2,160	255	66	31	38	147	100	132	85	12	59	25	416	11	23	32	13	151	57	11	61	52	341	42
Richland	3,057	120	42	27	13	86	631	169	463	9	26	41	528	51	50	34	-----	336	3	1	51	95	248	38
Roosevelt	3,049	114	47	3	15	85	964	188	291	24	21	22	481	30	10	13	-----	326	4	15	32	58	262	44
Rosebud	1,751	98	78	17	47	67	283	136	57	18	18	35	367	56	14	16	2	205	12	36	16	12	92	69
Sanders	1,200	105	54	12	21	121	94	93	26	20	19	20	221	14	25	33	23	5	5	4	11	72	182	20
Sheridan	3,974	72	36	17	23	94	1,376	374	862	15	16	18	427	37	23	17	11	46	2	16	12	42	376	62
Silver Bow	22,797	4,193	549	390	926	5,326	644	949	193	57	164	160	1,804	150	119	618	1,681	133	1,058	15	972	700	1,521	466
Stillwater	1,671	85	47	12	10	106	249	91	47	117	9	18	334	-----	23	10	7	289	35	-----	26	19	102	35
Sweet Grass	1,120	74	40	7	11	46	575	47	22	30	3	11	133	3	25	6	-----	8	1	-----	3	12	55	8
Teton	1,937	131	69	13	35	53	487	183	36	79	34	21	331	37	15	23	14	82	11	1	-----	26	206	50
Toole	1,934	131	81	14	47	113	427	114	86	10	24	41	299	27	18	21	-----	36	11	-----	8	45	344	37
Treasure	372	15	25	-----	-----	20	24	26	9	23	1	6	77	-----	6	13	3	51	2	-----	23	1	32	15
Valley	3,571	120	72	28	38	113	951	301	163	21	24	62	563	92	26	22	11	407	57	14	6	38	370	72
Wheatland	1,008	75	68	10	21	66	120	73	50	47	15	14	204	15	10	3	1	3	2	-----	21	16	129	45
Wibaux	952	25	8	-----	26	41	166	44	37	2	15	12	221	208	14	17	-----	38	-----	-----	1	12	45	20
Yellowstone	8,695	505	242	89	121	502	648	447	213	254	120	122	1,383	31	144	183	42	2,312	21	50	169	94	710	293
Yellowstone National Park (part)	13	2	1	-----	-----	-----	1	1	2	-----	1	1	1	-----	-----	1	-----	-----	-----	-----	1	-----	1	-----
CITIES																								
Anaconda	5,004	371	154	59	241	1,213	258	406	54	15	41	35	351	21	76	58	754	39	33	2	199	273	286	65
Billings	4,061	334	173	59	71	335	419	274	140	38	61	67	735	26	44	104	26	351	15	13	100	69	469	138
Butte	15,103	2,528	421	278	734	3,662	465	682	118	38	116	122	1,391	131	69	374	725	112	916	10	190	511	1,165	345
Great Falls	9,617	815	428	104	176	627	1,090	849	233	78	112	128	1,515	279	317	234	207	209	170	34	132	258	1,315	307
Helena	3,652	413	161	38	113	328	223	382	94	22	43	103	831	28	44	49	42	62	21	5	17	164	428	41
Missoula	4,087	350	98	57	128	327	309	400	111	25	82	51	678	17	21	64	6	297	17	8	72	298	580	91

TABLE 20.—PERSONS 10 YEARS OLD AND OVER ENGAGED IN GAINFUL OCCUPATIONS, BY SEX AND INDUSTRY GROUPS, FOR COUNTIES AND FOR CITIES OF 25,000 OR MORE: 1930

INDUSTRY GROUP	THE STATE			BEAVERHEAD COUNTY		BIG HORN COUNTY		BLAINE COUNTY		BROADWATER COUNTY		CARBON COUNTY	
	Total	Male	Female	Male	Female	Male	Female	Male	Female	Male	Female	Male	Female
All industries	216,471	184,117	32,354	2,818	500	2,608	251	3,045	378	998	133	4,067	482
Agriculture	79,678	77,523	2,155	1,712	28	1,994	17	2,219	35	636	12	2,102	84
Farmers (owners and tenants)	47,490	46,051	1,439	422	17	1,092	13	1,287	26	342	8	1,164	47
Farm managers and foremen	820	787	33	139	3	32	------	11	2	4	------	20	2
Farm laborers	31,142	30,500	642	1,143	8	865	4	918	7	290	4	915	35
Wage workers	25,416	25,155	261	1,101	6	643	4	814	3	262	------	706	12
Unpaid family workers	5,726	5,345	381	42	2	222	------	104	4	28	4	209	23
Forestry and fishing	2,978	2,924	54	13	1	11	2	1	------	4	------	38	------
Coal mines	2,428	2,417	11	3	------	2	------	10	------	------	------	864	5
Oil and gas wells	1,088	1,054	34	6	------	4	------	8	1	------	------	15	------
Other mines and quarries	14,139	14,069	70	93	------	1	------	13	------	101	1	48	------
Building industry	6,175	6,111	64	75	------	37	1	74	1	9	1	66	------
Chemical and allied industries	837	778	59	3	2	------	------	6	1	------	------	4	------
Food and allied industries	2,622	2,255	367	15	3	14	2	36	5	5	------	40	4
Automobile factories and repair shops	1,126	1,107	19	17	------	12	------	1	1	------	------	13	------
Iron and steel industries	5,919	5,828	91	17	------	16	------	19	------	3	------	16	------
Metal industries, except iron and steel	2,045	2,023	22	------	------	------	------	------	------	------	------	------	------
Lumber and furniture industries	2,579	2,551	28	14	------	21	------	1	------	4	------	2	------
Paper, printing, and allied industries	1,168	978	190	10	2	2	1	2	2	------	3	11	3
Independent hand trades	1,312	767	545	8	9	8	2	17	4	5	1	22	10
Other manufacturing industries	3,199	2,755	444	16	1	9	------	11	4	3	------	26	------
Construction and maintenance of streets, etc	1,891	1,857	34	32	------	7	------	15	------	12	------	29	2
Garages, greasing stations, etc	2,629	2,512	117	59	4	33	2	38	------	15	------	50	------
Postal service	1,421	1,089	332	19	5	7	5	14	9	2	2	21	5
Steam and street railroads	13,156	12,883	273	158	------	65	------	97	1	40	------	109	3
Telegraph and telephone	1,988	1,206	782	17	13	5	3	8	2	9	3	9	10
Other transportation and communication	2,294	2,220	74	22	------	24	------	25	2	8	------	30	------
Banking and brokerage	1,644	1,270	374	29	5	5	3	15	4	5	1	23	3
Insurance and real estate	1,663	1,209	454	8	1	4	------	5	1	------	------	9	------
Automobile agencies and filling stations	1,796	1,702	94	12	------	9	------	19	------	2	------	12	------
Wholesale and retail trade, except automobiles	18,049	13,868	4,181	187	50	104	25	132	32	48	10	220	51
Other trade industries	1,151	916	235	2	3	7	2	23	2	4	1	12	1
Public service (not elsewhere classified)	4,469	3,755	714	47	5	49	11	47	11	17	6	28	6
Recreation and amusement	1,799	1,268	531	21	5	15	3	19	8	14	3	23	10
Other professional and semiprofessional service	14,003	5,277	8,726	68	124	71	88	61	106	22	42	86	149
Hotels, restaurants, boarding houses, etc	7,034	2,706	4,328	52	96	20	31	23	54	3	17	17	34
Laundries and cleaning and pressing shops	1,330	572	758	5	16	1	3	3	6	------	------	1	------
Other domestic and personal service	7,838	2,079	5,759	49	125	23	50	25	83	0	29	27	95
Industry not specified	5,023	4,588	435	29	2	28	------	58	3	18	1	94	7

INDUSTRY GROUP	CARTER COUNTY		CASCADE COUNTY		CHOUTEAU COUNTY		CUSTER COUNTY		DANIELS COUNTY		DAWSON COUNTY		DEER LODGE COUNTY	
	Male	Female	Male	Female	Male	Female	Male	Female	Male	Female	Male	Female	Male	Female
All industries	1,465	157	14,139	3,489	3,046	396	4,006	912	1,725	272	3,262	589	5,254	912
Agriculture	1,304	39	2,558	62	2,303	60	1,372	62	1,241	19	1,563	31	331	14
Farmers (owners and tenants)	841	34	1,368	49	1,573	50	776	27	880	18	1,039	30	105	9
Farm managers and foremen	2	------	41	4	32	------	19	------	1	------	2	------	15	1
Farm laborers	461	5	1,125	5	698	10	571	34	359	1	522	1	206	3
Wage workers	351	2	963	3	615	6	487	6	302	------	397	1	175	------
Unpaid family workers	110	3	162	2	83	4	84	28	57	1	125	------	31	3
Forestry and fishing	1	------	35	------	1	------	7	2	------	------	2	------	66	2
Coal mines	2	------	347	1	8	------	5	------	6	------	17	------	3	------
Oil and gas wells	1	------	46	2	1	------	4	------	1	------	9	------	1	------
Other mines and quarries	1	------	132	------	5	------	3	1	------	------	8	------	146	------
Building industry	14	------	1,045	15	43	------	183	1	28	------	92	1	149	6
Chemical and allied industries	------	------	107	9	1	------	19	1	1	------	13	2	50	1
Food and allied industries	2	3	326	58	6	------	53	14	5	1	22	3	31	9
Automobile factories and repair shops	1	------	153	3	3	------	21	2	5	------	9	------	21	------
Iron and steel industries	------	------	1,481	25	26	------	171	3	17	------	65	2	1,712	10
Metal industries, except iron and steel	------	------	610	3	------	------	6	------	1	------	2	------	1,195	13
Lumber and furniture industries	17	------	37	3	------	------	4	------	1	------	4	------	8	------
Paper, printing, and allied industries	2	------	157	46	5	2	34	2	2	1	8	5	35	9
Independent hand trades	4	1	50	56	13	4	22	25	13	7	12	15	20	10
Other manufacturing industries	2	------	631	74	15	2	86	11	6	4	38	3	90	8
Construction and maintenance of streets, etc	4	------	161	2	29	------	60	1	4	------	26	1	29	------
Garages, greasing stations, etc	14	------	199	9	55	------	67	6	26	1	72	3	55	5
Postal service	5	5	81	13	20	10	27	11	6	5	18	5	18	5
Steam and street railroads	1	------	1,508	31	97	1	718	17	30	------	565	30	344	5
Telegraph and telephone	2	------	70	52	7	6	27	15	------	4	31	11	16	23
Other transportation and communication	4	------	211	22	29	------	63	2	15	------	64	------	40	2
Banking and brokerage	5	------	155	45	17	4	38	17	13	3	20	8	22	6
Insurance and real estate	1	------	205	98	9	1	31	11	4	2	10	4	15	8
Automobile agencies and filling stations	------	------	212	13	12	------	48	2	11	------	36	1	41	4
Wholesale and retail trade, except automobiles	28	5	1,585	647	120	27	365	117	118	24	203	58	368	143
Other trade industries	------	------	83	21	33	2	15	2	14	------	17	1	8	2
Public service (not elsewhere classified)	9	4	321	28	28	14	72	13	27	8	35	14	70	9
Recreation and amusement	2	------	95	58	14	3	41	16	11	6	27	12	20	10
Other professional and semiprofessional service	15	69	443	792	59	143	145	237	38	70	61	154	160	273
Hotels, restaurants, boarding houses, etc	5	8	352	459	18	36	68	108	19	31	51	78	31	140
Laundries and cleaning and pressing shops	------	------	96	131	1	1	34	25	1	1	8	9	18	19
Other domestic and personal service	4	21	202	607	26	79	91	173	11	76	27	128	64	168
Industry not specified	15	2	445	104	42	1	106	15	53	9	127	10	77	8

TABLE 20.—PERSONS 10 YEARS OLD AND OVER ENGAGED IN GAINFUL OCCUPATIONS, BY SEX AND INDUSTRY GROUPS, FOR COUNTIES AND FOR CITIES OF 25,000 OR MORE: 1930—Continued

INDUSTRY GROUP	FALLON COUNTY		FERGUS COUNTY		FLATHEAD COUNTY		GALLATIN COUNTY		GARFIELD COUNTY		GLACIER COUNTY		GOLDEN VALLEY COUNTY		GRANITE COUNTY	
	Male	Female	Male	Female	Male	Female	Male	Female	Male	Female	Male	Female	Male	Female	Male	Female
All industries	1,441	223	5,458	917	6,405	1,036	5,134	958	1,512	188	1,723	182	684	91	1,196	184
Agriculture	983	28	3,119	55	1,662	75	2,349	50	1,372	39	910	23	521	7	428	14
Farmers (owners and tenants)	644	20	2,039	49	1,133	61	1,298	33	1,025	35	440	15	386	5	226	10
Farm managers and foremen	8	------	16	------	12	------	21	2	4	------	16	------	2	------	6	------
Farm laborers	331	8	1,060	4	515	13	1,025	14	343	4	453	6	133	2	195	3
Wage workers	228	------	784	2	398	4	829	7	262	2	419	5	116	------	180	2
Unpaid family workers	103	8	276	2	117	9	196	7	81	2	34	1	17	2	15	1
Forestry and fishing	------	------	5	------	777	17	33	------	------	------	16	------	------	------	17	1
Coal mines	------	------	52	1	1	------	16	------	2	------	------	------	6	------	------	------
Oil and gas wells	20	3	12	1	11	2	7	------	7	------	3	------	2	------	------	------
Other mines and quarries	1	------	45	------	44	------	12	------	1	------	1	------	1	------	380	2
Building industry	31	------	136	3	279	5	211	6	9	------	42	------	10	------	28	------
Chemical and allied industries	15	------	35	2	8	------	4	2	------	------	1	------	------	------	------	------
Food and allied industries	5	------	87	13	66	2	142	11	2	------	2	------	------	1	3	1
Automobile factories and repair shops	10	------	33	------	29	2	54	------	2	------	10	------	4	------	2	------
Iron and steel industries	7	------	31	------	117	------	26	------	------	------	6	------	2	------	6	------
Metal industries, except iron and steel	------	------	1	------	2	------	2	------	------	------	------	------	------	------	2	------
Lumber and furniture industries	------	------	14	------	606	5	24	------	------	------	2	------	------	------	11	------
Paper, printing, and allied industries	2	2	37	7	24	3	29	6	3	------	2	------	1	------	2	------
Independent hand trades	3	4	27	18	28	21	28	9	3	------	5	2	3	1	6	2
Other manufacturing industries	10	1	127	9	86	17	107	20	------	------	9	------	3	------	14	------
Construction and maintenance of streets, etc	4	------	48	1	83	1	72	1	5	------	48	------	7	------	8	------
Garages, greasing stations, etc	26	------	53	2	138	3	85	9	10	------	34	3	5	------	22	1
Postal service	7	3	45	15	38	8	35	5	8	16	5	2	8	6	6	4
Steam and street railroads	36	------	238	5	888	16	383	3	2	------	95	1	31	------	54	------
Telegraph and telephone	5	6	15	29	27	28	33	26	------	------	9	1	4	2	1	9
Other transportation and communication	27	------	48	2	99	6	62	2	1	------	13	------	7	------	15	------
Banking and brokerage	13	1	47	9	38	12	35	16	3	------	4	1	------	------	3	2
Insurance and real estate	6	------	47	10	37	13	48	7	1	1	2	------	1	------	4	------
Automobile agencies and filling stations	12	------	67	1	40	------	72	4	1	------	8	------	2	------	4	1
Wholesale and retail trade, except automobiles	75	20	426	115	536	156	428	128	29	2	75	14	22	2	78	19
Other trade industries	10	2	56	2	20	4	28	4	------	------	4	------	4	------	1	------
Public service (not elsewhere classified)	14	8	88	24	166	24	106	11	18	9	59	15	10	5	16	3
Recreation and amusement	7	3	38	19	40	17	50	6	------	2	13	2	4	------	6	5
Other professional and semiprofessional service	38	78	165	301	156	242	299	305	22	84	52	60	19	51	31	43
Hotels, restaurants, boarding houses, etc	13	22	70	90	68	133	85	111	3	15	35	30	1	4	7	32
Laundries and cleaning and pressing shops	2	------	15	17	15	19	22	26	------	------	1	1	------	------	2	4
Other domestic and personal service	8	41	58	152	79	193	71	175	4	20	22	27	5	12	10	41
Industry not specified	51	1	173	14	197	12	176	15	4	------	235	------	1	------	29	------

INDUSTRY GROUP	HILL COUNTY		JEFFERSON COUNTY		JUDITH BASIN COUNTY		LAKE COUNTY		LEWIS AND CLARK COUNTY		LIBERTY COUNTY		LINCOLN COUNTY		MC CONE COUNTY	
	Male	Female	Male	Female	Male	Female	Male	Female	Male	Female	Male	Female	Male	Female	Male	Female
All industries	4,673	802	1,430	262	1,930	231	2,942	334	6,096	1,897	793	112	2,706	270	1,543	157
Agriculture	2,061	32	624	24	1,246	37	1,722	40	1,318	47	605	18	516	16	1,360	19
Farmers (owners and tenants)	1,408	26	364	21	754	37	1,101	35	552	35	412	16	375	16	1,031	15
Farm managers and foremen	11	------	6	------	16	------	10	1	32	1	1	------	2	------	3	1
Farm laborers	640	6	253	3	470	------	607	4	721	7	192	2	137	------	323	3
Wage workers	499	2	203	1	374	------	525	4	683	5	135	2	112	------	232	1
Unpaid family workers	141	4	50	2	96	------	82	------	38	2	57	------	25	------	91	2
Forestry and fishing	4	------	22	------	3	------	175	2	12	2	------	------	511	6	------	------
Coal mines	24	------	------	------	19	------	------	------	1	------	------	------	3	------	5	------
Oil and gas wells	10	1	------	------	2	------	------	------	2	------	16	1	------	------	------	------
Other mines and quarries	4	------	283	6	245	------	20	------	412	2	------	------	101	3	------	------
Building industry	195	2	28	------	27	------	131	------	278	1	13	------	64	------	12	------
Chemical and allied industries	15	1	------	------	1	------	2	------	12	------	------	------	2	------	1	------
Food and allied industries	25	3	7	4	9	4	25	3	76	19	------	------	5	1	2	------
Automobile factories and repair shops	46	------	13	------	6	------	6	------	55	1	------	------	5	------	------	------
Iron and steel industries	205	1	9	1	4	------	4	------	404	7	2	------	5	------	1	------
Metal industries, except iron and steel	1	------	1	------	------	------	------	------	56	2	------	------	1	------	------	------
Lumber and furniture industries	2	------	14	------	------	------	101	1	21	------	1	------	437	3	------	------
Paper, printing, and allied industries	20	2	6	------	2	------	6	1	91	14	3	------	7	1	1	------
Independent hand trades	13	12	10	4	10	2	14	2	29	42	3	2	8	4	5	------
Other manufacturing industries	43	7	10	1	4	3	19	4	142	34	2	------	26	1	2	------
Construction and maintenance of streets, etc	20	------	22	1	26	------	34	------	96	7	2	------	92	------	7	------
Garages, greasing stations, etc	50	3	11	------	16	------	49	1	90	3	12	------	46	2	18	------
Postal service	26	3	9	7	16	5	23	3	78	11	4	4	8	7	5	3
Steam and street railroads	731	17	117	------	60	------	35	1	343	7	9	------	405	------	9	------
Telegraph and telephone	39	17	14	8	7	4	1	6	188	130	5	3	26	11	1	1
Other transportation and communication	54	2	19	------	6	------	29	1	110	3	2	------	27	------	3	------
Banking and brokerage	12	7	5	3	6	4	10	3	113	25	------	------	8	3	6	------
Insurance and real estate	31	4	4	1	1	------	15	------	98	87	2	------	3	------	3	1
Automobile agencies and filling stations	45	1	5	1	10	------	14	------	76	4	1	------	12	------	3	------
Wholesale and retail trade, except automobiles	388	98	72	23	71	10	157	23	674	239	25	5	126	20	31	4
Other trade industries	36	3	------	------	25	2	11	1	28	14	11	------	------	1	7	------
Public service (not elsewhere classified)	73	16	14	5	17	7	78	9	351	154	22	4	46	4	18	6
Recreation and amusement	37	11	5	4	8	4	20	4	33	23	6	------	17	6	5	------
Other professional and semiprofessional service	117	258	51	85	43	84	84	118	388	472	18	40	66	86	22	70
Hotels, restaurants, boarding houses, etc	74	113	20	42	20	19	23	44	146	167	10	8	39	60	8	15
Laundries and cleaning and pressing shops	18	21	------	2	1	------	2	4	37	60	------	------	3	3	------	------
Other domestic and personal service	32	132	16	37	12	45	28	63	140	309	5	26	27	30	6	37
Industry not specified	222	35	19	3	7	1	104	------	198	11	14	1	64	2	2	1

TABLE 20.—PERSONS 10 YEARS OLD AND OVER ENGAGED IN GAINFUL OCCUPATIONS, BY SEX AND INDUSTRY GROUPS, FOR COUNTIES AND FOR CITIES OF 25,000 OR MORE: 1930—Continued

INDUSTRY GROUP	MADISON COUNTY		MEAGHER COUNTY		MINERAL COUNTY		MISSOULA COUNTY		MUSSELSHELL COUNTY		PARK COUNTY		PETROLEUM COUNTY		PHILLIPS COUNTY	
	Male	Female	Male	Female	Male	Female	Male	Female	Male	Female	Male	Female	Male	Female	Male	Female
All industries	2,376	327	981	142	680	48	7,419	1,784	2,316	353	3,813	646	732	116	2,911	361
Agriculture	1,579	45	681	17	161	1	1,163	60	747	21	1,241	19	563	13	2,186	49
Farmers (owners and tenants)	732	40	239	14	94	1	576	40	489	19	621	18	360	9	1,453	34
Farm managers and foremen	21	2	16				14		21		26	1	7	1	17	4
Farm laborers	824	3	413	3	67		571	17	237	2	590		196	2	711	11
Wage workers	734	1	404	3	67		509	13	161	1	540		152		533	4
Unpaid family workers	90	2	9				62	4	76	1	50		44	2	178	7
Forestry and fishing	15	1	3		24		499	14	5		18				5	
Coal mines			2				3		724	1	4				1	
Oil and gas wells	1		3				7		8				46	1	44	
Other mines and quarries	205	4	12		83		49		111		57	1	2		9	
Building industry	70	1	17		12		395	3	43		154	1	7	1	52	1
Chemical and allied industries							29	4					3		10	5
Food and allied industries	10	2	3		3		110	15	17	1	28	3	1		10	
Automobile factories and repair shops	16		1				63		24		18				6	
Iron and steel industries	15		4		1		136	5	4		248	1	2		14	
Metal industries, except iron and steel	1						13	1			4	1				
Lumber and furniture industries	12		3		11		852	6	8		15				4	
Paper, printing, and allied industries	4		2	1	1		64	5	10		15	3	1		3	
Independent hand trades	13	3	3		2		33	48	7	8	16	15	3		6	4
Other manufacturing industries	28	1	6	1	11		166	26	16	4	66	14	3		9	2
Construction and maintenance of streets, etc	21	1	9		28		155	1	11	1	63	3	2		24	
Garages, greasing stations, etc	27		16		15		116	5	13		69	4	6	1	43	3
Postal service	11	5	5		2	1	59	8	11	4	24	7	5	4	20	9
Steam and street railroads	26		63	1	215	4	814	16	82		807	34	8		69	
Telegraph and telephone	7	11	4	1	16	6	74	28	12	6	36	17		2	11	3
Other transportation and communication	28		4		2		104	5	21	2	35		8		29	
Banking and brokerage	8	4	5	2	2		53	16	10	1	23	5	1		11	
Insurance and real estate	1						74	32	7	2	29	7	3		10	1
Automobile agencies and filling stations	3		5		4		93	6	28	1	49	4	3		11	
Wholesale and retail trade, except automobiles	110	20	44	5	26	1	831	280	154	39	299	77	25	9	106	27
Other trade industries	2		1				25	8	9	7	11	2	2		18	1
Public service (not elsewhere classified)	24	10	9	5	9	1	496	43	23	6	59	10	9	4	29	5
Recreation and amusement	10	3	9		7	1	50	40	9	4	37	16	1	1	16	7
Other professional and semiprofessional service	57	82	17	39	16	19	354	495	50	121	108	162	9	42	52	116
Hotels, restaurants, boarding houses, etc	20	41	14	30	25	10	147	233	24	48	90	117	4	18	27	45
Laundries and cleaning and pressing shops		3	3				48	71	6	10	17	19			1	7
Other domestic and personal service	19	89	19	40	4	4	105	287	21	61	48	100	5	18	23	75
Industry not specified	33	1	14				239	23	101	5	125	4	10	2	52	1

INDUSTRY GROUP	PONDERA COUNTY		POWDER RIVER COUNTY		POWELL COUNTY		PRAIRIE COUNTY		RAVALLI COUNTY		RICHLAND COUNTY		ROOSEVELT COUNTY		ROSEBUD COUNTY	
	Male	Female	Male	Female	Male	Female	Male	Female	Male	Female	Male	Female	Male	Female	Male	Female
All industries	2,364	331	1,415	160	2,467	311	1,460	171	3,419	462	3,038	422	3,292	526	2,487	338
Agriculture	1,517	32	1,319	46	914	23	868	32	2,219	79	2,141	69	2,118	128	1,619	53
Farmers (owners and tenants)	931	14	920	32	351	18	537	9	1,180	48	1,303	33	1,361	30	949	30
Farm managers and foremen	17		3		7		1		33	1	6	1	4		17	
Farm laborers	560	18	396	14	556	5	330	23	998	27	831	35	743	98	650	22
Wage workers	476	2	340	3	507	2	208	1	894	13	626	30	547	10	495	3
Unpaid family workers	84	16	56	11	49	3	122	22	104	14	205	5	196	88	155	19
Forestry and fishing	2		5		30				125	2			2		3	
Coal mines	16				1		2				47		8	1	133	
Oil and gas wells	117	5							1				1		4	
Other mines and quarries	2		1		97				28		1		2		3	
Building industry	61		8		56		13		73		100		78		59	
Chemical and allied industries	11				1				1		1		2		2	
Food and allied industries	17	2	2		14	1	3		73	8	60	1	9	3	5	1
Automobile factories and repair shops	17				12				9		5	1	5		4	
Iron and steel industries	21	2			236	2	2		12		16		18		5	
Metal industries, except iron and steel	2				2		1									
Lumber and furniture industries	3		11		3				57	1	3		3			
Paper, printing, and allied industries	6	1	1		5	2	2		7	1	4		9	1	5	
Independent hand trades	10	4		1	7	5	2	4	11	8	13	3	15	8	4	3
Other manufacturing industries	16	1			53	1	1	1	30	16	19	1	13	4	14	
Construction and maintenance of streets, etc	11		3		9		30	1	43		27	1	51	2	19	
Garages, greasing stations, etc	40	2	6		14	4	23	1	47	5	44	1	47	1	42	3
Postal service	12	4	5	6	7	9	6	3	23	4	15	5	22	4	16	5
Steam and street railroads	46				358	18	340	1	29		30		243		216	3
Telegraph and telephone	6	9			33	6	8	5	19	15	6	8	22	11	18	5
Other transportation and communication	22		5		15		9		30		101		29	1	17	1
Banking and brokerage	14	4	2	1	15	2	6	2	15	3	15	2	21	5	7	3
Insurance and real estate	6	2			4	1	4	1	14	3	13		9	2	3	3
Automobile agencies and filling stations	26				16		3		23		24		36		9	
Wholesale and retail trade, except automobiles	147	33	20	6	125	28	51	7	198	41	135	23	187	46	97	21
Other trade industries	19				1	2	7		3	3	16		36	1	10	1
Public service (not elsewhere classified)	21	7	9	3	239	7	9	2	48	7	20	8	42	10	27	12
Recreation and amusement	12	7			5	3	3	3	19	9	16	1	30	3	13	5
Other professional and semiprofessional service	54	96	12	59	56	82	25	64	89	117	57	153	83	125	69	99
Hotels, restaurants, boarding houses, etc	40	49	1	1	21	35	14	19	18	43	11	57	43	79	24	48
Laundries and cleaning and pressing shops	3	5		1	16	10			4	4	2	3	1	2	3	5
Other domestic and personal service	22	65	4	34	44	66	11	24	43	86	20	70	30	84	19	60
Industry not specified	45	1	1	2	58	4	17	1	108	7	76	15	77	5	18	7

TABLE 20.—PERSONS 10 YEARS OLD AND OVER ENGAGED IN GAINFUL OCCUPATIONS, BY SEX AND INDUSTRY GROUPS, FOR COUNTIES AND FOR CITIES OF 25,000 OR MORE: 1930—Continued

INDUSTRY GROUP	SANDERS COUNTY		SHERIDAN COUNTY		SILVER BOW COUNTY		STILLWATER COUNTY		SWEET GRASS COUNTY		TETON COUNTY		TOOLE COUNTY	
	Male	Female	Male	Female	Male	Female	Male	Female	Male	Female	Male	Female	Male	Female
All industries	2,198	251	3,042	387	21,156	4,318	2,057	215	1,455	239	2,148	241	2,562	413
Agriculture	897	34	2,249	33	507	28	1,484	24	1,066	26	1,593	44	909	19
Farmers (owners and tenants)	609	33	1,451	25	205	26	906	18	542	24	1,009	36	611	17
Farm managers and foremen	3	1	6	1	6	1	11	------	5	1	13	1	1	------
Farm laborers	285	------	792	5	293	1	564	5	519	1	562	3	297	1
Wage workers	237	------	611	2	268	1	438	1	444	------	466	1	252	1
Unpaid family workers	48	------	181	3	25	------	126	4	75	1	96	2	45	------
Forestry and fishing	377	------	1	------	22	1	4	------	3	1	8	------	1	------
Coal mines	------	------	29	------	7	------	8	------	1	------	------	------	6	------
Oil and gas wells	1	------	2	------	12	2	6	------	4	------	16	1	526	9
Other mines and quarries	54	3	------	------	11,209	46	9	------	8	------	------	------	6	------
Building industry	58	1	47	------	657	7	40	------	33	------	53	------	87	1
Chemical and allied industries	------	------	2	------	73	9	12	------	2	------	2	------	113	2
Food and allied industries	16	5	8	2	435	100	15	3	6	------	7	1	10	------
Automobile factories and repair shops	11	------	28	------	172	6	8	------	1	1	2	------	22	------
Iron and steel industries	4	------	11	------	305	15	9	------	4	------	12	------	29	------
Metal industries, except iron and steel	1	------	------	------	101	2	------	------	------	------	------	------	1	------
Lumber and furniture industries	95	3	1	------	56	2	4	------	13	------	------	------	1	------
Paper, printing, and allied industries	1	1	8	2	189	38	6	1	4	1	1	------	5	------
Independent hand trades	11	6	14	7	88	75	10	------	6	5	8	3	11	5
Other manufacturing industries	28	1	5	------	450	95	21	------	6	1	10	1	15	7
Construction and maintenance of streets, etc	57	4	9	------	69	------	15	------	13	------	17	------	32	------
Garages, greasing stations, etc	25	2	18	2	171	11	31	------	25	2	32	1	62	2
Postal service	10	8	17	9	98	11	15	6	8	1	6	------	12	13
Steam and street railroads	181	1	57	1	712	32	25	------	27	------	40	------	72	1
Telegraph and telephone	22	7	31	4	134	104	11	7	5	5	------	1	9	12
Other transportation and communication	17	------	24	2	290	10	25	------	10	------	13	------	71	2
Banking and brokerage	5	2	16	2	177	62	18	3	9	4	17	3	23	7
Insurance and real estate	7	3	11	------	208	85	7	------	9	4	10	3	15	2
Automobile agencies and filling stations	9	------	25	------	248	31	7	------	7	------	10	1	28	1
Wholesale and retail trade, except automobiles	93	22	159	28	2,390	858	108	11	71	16	113	12	183	34
Other trade industries	------	1	36	------	81	40	14	------	2	1	27	------	12	------
Public service (not elsewhere classified)	34	8	35	8	346	48	24	4	16	3	50	11	53	16
Recreation and amusement	14	------	24	3	204	103	15	4	8	5	10	4	23	5
Other professional and semiprofessional service	51	63	76	133	559	810	41	89	32	70	45	73	64	98
Hotels, restaurants, boarding houses, etc	32	32	18	42	478	769	13	24	19	23	6	24	53	95
Laundries and cleaning and pressing shops	1	3	1	1	111	136	------	------	2	1	1	2	4	9
Other domestic and personal service	27	39	23	106	262	740	12	37	8	69	16	55	32	68
Industry not specified	59	2	57	2	335	42	40	2	27	------	23	1	72	5

INDUSTRY GROUP	TREASURE COUNTY		VALLEY COUNTY		WHEATLAND COUNTY		WIBAUX COUNTY		YELLOWSTONE COUNTY		YELLOWSTONE NATIONAL PARK (part)		BUTTE CITY		GREAT FALLS CITY	
	Male	Female	Male	Female	Male	Female	Male	Female	Male	Female	Male	Female	Male	Female	Male	Female
All industries	509	57	3,664	525	1,276	196	905	149	9,837	2,549	36	1	15,309	3,315	9,771	3,046
Agriculture	392	11	2,540	88	661	13	707	15	3,351	146	------	------	112	3	273	8
Farmers (owners and tenants)	257	4	1,742	47	304	9	469	11	1,773	43	------	------	23	3	99	3
Farm managers and foremen	2	------	9	------	4	------	2	------	31	1	------	------	1	------	9	------
Farm laborers	132	6	785	41	352	3	236	4	1,539	96	------	------	88	------	159	2
Wage workers	124	6	548	1	313	2	160	2	1,306	78	------	------	87	------	157	2
Unpaid family workers	8	------	237	40	39	1	76	2	233	18	------	------	1	------	2	------
Forestry and fishing	------	------	------	------	3	------	------	------	8	------	7	------	17	1	18	------
Coal mines	------	------	4	1	1	------	5	------	19	1	------	------	5	------	29	------
Oil and gas wells	------	------	3	------	1	------	------	------	63	5	------	------	7	2	40	2
Other mines and quarries	1	1	1	------	2	------	------	------	16	------	------	------	7,934	41	61	------
Building industry	11	------	70	------	23	------	21	1	504	4	------	------	528	7	948	15
Chemical and allied industries	------	------	25	2	2	------	------	------	187	16	------	------	59	8	99	8
Food and allied industries	2	------	11	------	37	1	4	------	328	54	------	------	263	61	275	53
Automobile factories and repair shops	------	------	13	------	4	------	2	------	133	2	------	------	126	3	138	3
Iron and steel industries	2	------	10	------	30	------	1	------	305	17	------	------	222	13	1,446	25
Metal industries, except iron and steel	------	------	------	------	------	------	------	------	17	------	------	------	70	1	295	1
Lumber and furniture industries	1	------	1	1	1	------	------	------	47	3	------	------	28	2	33	3
Paper, printing, and allied industries	------	1	5	2	3	------	2	1	111	17	------	------	143	29	151	45
Independent hand trades	2	------	23	8	5	2	3	2	52	49	------	------	72	66	40	53
Other manufacturing industries	1	------	17	2	6	1	4	------	204	60	------	------	346	75	390	71
Construction and maintenance of streets, etc	2	------	20	------	3	------	10	------	122	3	------	------	52	------	85	------
Garages, greasing stations, etc	4	------	45	4	17	------	8	1	158	5	------	------	118	8	168	9
Postal service	2	1	21	5	9	6	4	4	85	8	------	------	71	5	65	1
Steam and street railroads	36	------	219	------	207	1	16	------	777	22	------	------	443	23	1,212	30
Telegraph and telephone	3	2	13	10	10	5	1	4	119	65	------	------	111	79	67	46
Other transportation and communication	3	------	45	------	17	2	5	1	156	3	28	1	214	7	185	21
Banking and brokerage	------	1	21	6	7	------	3	1	116	48	------	------	151	54	145	41
Insurance and real estate	------	------	13	2	6	2	2	------	140	49	------	------	172	69	200	95
Automobile agencies and filling stations	2	------	42	------	6	1	7	------	192	17	------	------	198	21	200	13
Wholesale and retail trade, except automobiles	18	1	189	38	83	14	36	10	1,179	407	------	------	1,889	615	1,408	598
Other trade industries	2	------	35	1	6	------	4	------	78	97	------	------	66	30	66	21
Public service (not elsewhere classified)	6	3	43	10	17	6	10	2	202	22	------	------	289	35	301	28
Recreation and amusement	2	------	26	3	8	1	7	2	99	58	------	------	165	81	81	58
Other professional and semiprofessional service	10	24	84	187	40	59	12	50	355	575	------	------	[illegible]	623	396	664
Hotels, restaurants, boarding houses, etc	8	3	37	62	19	41	10	19	213	324	1	------	[illegible]	655	316	417
Laundries and cleaning and pressing shops	------	------	3	5	2	5	------	------	57	88	------	------	[illegible]	100	90	120
Other domestic and personal service	4	8	29	86	11	36	7	36	130	342	------	------	206	572	[illegible]	505
Industry not specified	------	1	56	2	29	------	14	------	314	42	------	------	265	26	376	92

TABLE 21.—POPULATION BY SEX, COLOR, AGE, ETC., FOR COUNTIES BY MINOR CIVIL DIVISIONS: 1930

COUNTY AND MINOR CIVIL DIVISION	Total population	SEX		COLOR		NATIVE WHITE			Foreign-born white	AGE (YEARS)								Rural-farm population
		Male	Female	White	Negro	Total	Native parentage	Foreign or mixed parentage		Under 5	5 to 14	15 to 24	25 to 34	35 to 44	45 to 64	65 and over	21 and over (incl. unkn.)	
Beaverhead County	6,654	3,911	2,743	6,571	11	5,850	4,187	1,663	721	474	1,066	1,075	1,026	1,146	1,432	433	4,466	2,899
Armstead township	486	307	179	474	-----	417	312	105	57	51	68	85	72	90	92	28	322	298
Dillon township	4,023	2,290	1,733	3,985	9	3,537	2,483	1,054	448	268	652	629	619	696	872	286	2,709	1,347
Lima township	1,244	752	492	1,215	1	1,126	904	222	89	99	203	211	205	192	254	79	821	706
Wisdom township	901	562	339	897	1	770	488	282	127	56	143	150	130	168	214	40	614	548
Big Horn County	8,543	4,635	3,908	8,119	6	5,617	4,247	1,370	502	1,051	1,902	1,495	1,132	1,141	1,404	407	4,611	5,451
Dist. 1, Decker	538	304	234	538	-----	496	381	115	42	60	104	107	60	80	107	20	303	530
Dist. 2, Prior	487	276	211	218	-----	196	146	50	22	67	83	71	76	53	100	36	299	310
Dist. 3, Iron Springs	48	31	17	48	-----	46	33	13	2	8	9	5	6	5	8	7	27	48
Dist. 14, Four Mile	88	49	39	88	-----	84	76	8	4	8	25	16	9	18	9	3	42	88
Dist. 16, Nine Mile	583	333	250	562	-----	475	285	190	87	72	135	119	69	58	102	28	298	528
Dist. 17 H, Hardin	4,429	2,328	2,101	3,142	5	2,872	2,106	766	270	550	993	789	581	685	720	208	2,358	2,283
Dist. 17 K, Kirby	349	193	156	121	-----	118	92	26	3	45	70	53	43	53	60	25	205	286
Dist. 27, Lodge Grass	1,388	798	590	950	-----	903	768	135	47	154	329	241	185	221	210	41	742	925
Dist. 29, Wyola	633	323	310	452	1	427	360	67	25	87	154	94	103	68	88	30	337	453
Blaine County	9,006	5,048	3,958	7,630	6	6,588	4,163	2,425	1,042	1,042	2,036	1,484	1,142	1,320	1,581	401	5,003	5,543
Dist. 1, Minnesota	34	24	10	34	-----	31	23	8	3	7	7	3	6	5	4	2	19	34
Dist. 2, Glenview	72	47	25	72	-----	65	44	21	7	7	13	13	14	11	14	-----	41	72
Dist. 3, Pike	25	15	10	25	-----	15	5	10	10	1	3	5	6	5	5	-----	18	25
Dist. 4, Prairie Bell	29	18	11	29	-----	23	16	7	6	3	6	4	2	3	8	3	19	29
Dist. 5, Sprague	67	39	28	67	-----	65	57	8	2	6	18	20	7	4	12	-----	31	66
Dist. 6, North Fairview	109	65	44	109	-----	101	53	48	8	11	34	19	15	13	13	4	52	108
Dist. 7, Petrie	47	27	20	47	-----	30	13	17	17	8	10	8	4	11	6	-----	24	47
Dist. 8, Wing	147	86	61	147	-----	129	64	65	18	24	37	21	21	16	24	4	73	147
Dist. 9, Cole	175	99	76	169	-----	153	91	62	16	18	42	26	21	28	34	6	99	173
Dist. 10, Chinook	1,745	901	844	1,680	-----	1,497	1,009	488	183	192	395	276	223	270	317	72	980	378
Dist. 11, Polley	98	55	43	98	-----	86	46	40	12	10	25	8	14	17	19	5	58	97
Dist. 12, Harlem	1,559	807	752	1,048	5	932	602	330	116	206	344	261	197	219	250	82	835	440
Dist. 13, Norheim	62	32	30	62	-----	41	15	26	21	4	21	14	1	9	9	4	26	62
Dist. 14, Cleveland	1,511	876	635	775	-----	642	421	221	133	194	322	262	172	178	283	100	844	1,222
Dist. 15, T. U	29	21	8	29	-----	25	15	10	4	1	3	11	5	2	7	-----	21	28
Dist. 16	20	11	9	20	-----	18	10	8	2	1	2	3	3	5	5	1	15	20
Dist. 17, Zurich	472	267	205	419	-----	355	217	138	64	57	115	83	69	58	81	9	242	372
Dist. 18, Ada	69	44	25	68	1	51	30	21	17	9	6	12	15	7	16	4	47	64
Dist. 19, Silver Bow	268	157	111	268	-----	232	137	95	36	28	70	52	31	42	36	9	143	124
Dist. 20, Hydro	59	32	27	59	-----	42	22	20	17	9	16	9	6	12	7	-----	29	59
Dist. 21, Rocky Ridge	11	8	3	11	-----	10	6	4	1	1	-----	2	-----	5	3	-----	8	11
Dist. 22, Coburg	113	80	33	113	-----	98	59	39	15	8	24	21	14	18	25	3	72	82
Dist. 23, North Star	25	13	12	25	-----	25	18	7	-----	1	8	3	5	5	3	-----	14	25
Dist. 24, Lloyd	99	71	28	98	-----	78	42	36	20	1	12	25	11	24	24	2	68	88
Dist. 25, Little Jewel	82	48	34	82	-----	73	44	29	9	8	23	11	10	15	12	3	44	82
Dist. 26, Hamm	77	41	36	77	-----	67	36	31	10	12	21	11	12	10	7	4	37	77
Dist. 27, East End	102	57	45	102	-----	89	65	24	13	15	23	10	17	18	15	4	58	101
Dist. 29, East Chinook	144	96	48	144	-----	122	67	55	22	10	24	21	16	25	42	6	97	144
Dist. 30, Missouri Ridge	23	15	8	22	-----	20	17	3	2	-----	4	3	2	5	9	-----	16	22
Dist. 31, Rosedale	23	13	10	23	-----	12	5	7	11	2	4	6	4	1	5	1	13	23
Dist. 34, Bearpaw	51	30	21	51	-----	44	24	20	7	3	12	10	8	6	8	4	27	51
Dist. 35, Savoy	200	115	85	200	-----	167	95	72	33	30	47	27	20	31	37	8	104	108
Dist. 36, North Yantic	341	192	149	341	-----	275	157	118	66	31	92	45	29	74	62	8	185	341
Dist. 37, Madras	131	71	60	130	-----	116	77	39	14	25	30	29	19	13	12	3	57	131
Dist. 38, Riedel	24	16	8	24	-----	20	13	7	4	-----	2	5	2	4	9	2	17	24
Dist. 39, Black Coulee	54	35	19	54	-----	44	29	15	10	2	11	6	4	9	13	9	38	54
Dist. 40, Progressive	58	31	27	58	-----	51	37	14	7	7	17	6	9	12	6	1	30	58
Dist. 41, South Yantic	194	108	86	194	-----	168	109	59	26	21	39	37	26	18	37	16	116	134
Dist. 42, Golden Valley	46	27	19	46	-----	23	5	18	23	2	6	8	7	11	12	-----	35	46
Dist. 43, Turner	233	142	91	232	-----	217	148	69	15	26	53	27	40	44	34	9	138	51
Dist. 44, Diamond Bar	71	41	30	71	-----	65	48	17	6	5	16	14	12	10	10	4	41	71
Dist. 45, Middle Butte	30	18	12	30	-----	19	5	14	11	1	6	2	5	4	8	4	22	25
Dist. 46, Maddux	35	23	12	35	-----	33	26	7	2	1	12	8	2	5	6	1	17	35
Dist. 61, Paradise Valley	104	51	53	104	-----	99	78	21	5	15	29	19	15	15	8	3	50	104
Dist. 62, South Bench	36	26	10	36	-----	32	21	11	4	2	13	9	2	2	8	-----	16	36
Dist. 67, Peoples Creek	47	28	19	47	-----	40	24	16	7	7	9	3	8	9	11	-----	29	47
Dist. 77, Prairie Rose	55	29	26	55	-----	48	18	30	7	10	10	6	11	12	5	1	32	55
Broadwater County	2,738	1,527	1,211	2,729	2	2,486	1,798	688	243	236	548	425	323	426	576	208	1,684	1,478
Dist. 1, Radersburg	245	139	106	245	-----	227	175	52	18	24	42	41	30	29	61	18	157	60
Dist. 2, Hassel	21	14	7	21	-----	17	13	4	4	3	1	2	3	4	4	4	16	1
Dist. 3, Confederate	107	62	45	107	-----	101	76	25	6	6	23	20	14	19	18	7	64	102
Dist. 4, Duck Creek	66	34	32	66	-----	64	55	9	2	6	23	10	6	9	8	4	30	62
Dist. 5, Canton	104	59	45	102	1	94	72	22	8	12	26	12	16	22	13	3	56	103
Dist. 6, Deep Creek	82	45	37	82	-----	73	56	17	9	13	10	16	11	8	19	5	49	82
Dist. 7, Townsend	848	421	427	847	1	785	569	216	62	64	189	115	93	120	183	84	518	117
Dist. 8, Diamond	22	13	9	22	-----	21	18	3	1	1	4	2	3	4	6	2	16	19
Dist. 9, Missouri Valley	48	31	17	48	-----	46	40	6	2	3	6	9	9	6	13	2	32	40
Dist. 10, Winston	164	92	72	158	-----	142	95	47	16	13	31	35	13	24	32	16	97	66
Dist. 11, South Round Grove	107	65	42	107	-----	98	61	37	9	9	23	16	14	16	18	11	65	107
Dist. 12, Walled Mountain	25	15	10	25	-----	17	8	9	8	3	1	5	3	5	6	2	19	25
Dist. 13, Crow Creek	88	53	35	88	-----	75	37	38	13	11	12	21	10	10	20	4	58	88
Dist. 14, Beaver Creek	59	35	24	59	-----	53	38	15	6	7	12	8	6	11	8	7	35	57
Dist. 15, Toston	209	114	95	209	-----	188	135	53	21	15	46	35	22	33	49	9	119	70
Dist. 16, Mountain Glen	59	35	24	59	-----	56	43	13	3	4	9	8	8	15	9	5	40	59
Dist. 17, Placer	38	22	16	38	-----	35	22	13	3	3	5	6	5	7	10	2	26	37
Dist. 20, Glenwood	18	9	9	18	-----	17	12	5	1	2	1	5	2	1	6	1	11	14
Dist. 21, Lombard	25	13	12	25	-----	20	14	6	5	1	3	3	-----	10	7	1	18	-----
Dist. 22, Nave	34	22	12	34	-----	30	20	10	4	1	9	4	8	6	5	1	20	34
Dist. 23, Lower Spring Creek	34	22	12	34	-----	25	13	12	9	3	3	4	7	6	9	2	26	34

TABLE 21.—POPULATION BY SEX, COLOR, AGE, ETC., FOR COUNTIES BY MINOR CIVIL DIVISIONS: 1930—Con.

COUNTY AND MINOR CIVIL DIVISION	Total population	SEX		COLOR		NATIVE WHITE			Foreign-born white	AGE (YEARS)								Rural-farm population
		Male	Female	White	Negro	Total	Native parentage	Foreign or mixed parentage		Under 5	5 to 14	15 to 24	25 to 34	35 to 44	45 to 64	65 and over	21 and over (incl. unkn.)	
Broadwater County—Continued																		
Dist. 24, Divide	9	7	2	9	-----	7	7	-------	2	1	1	2	1	1	2	1	5	4
Dist. 26, Cottonwood	48	29	19	48	-----	45	37	8	3	4	8	6	9	9	11	1	34	43
Dist. 27, Cooper	29	17	12	29	-----	27	24	3	2	3	7	7	-------	4	8	-------	14	29
Dist. 28, Ray Creek	27	16	11	27	-----	26	20	6	1	5	3	4	4	5	4	2	17	27
Dist. 29, Barron	22	12	10	22	-----	18	8	10	4	2	7	6	1	3	3	-------	10	14
Dist. 30, Happy Valley	21	14	7	21	-----	18	9	9	3	6	2	-------	3	3	2	5	13	21
Dist. 31, Riverside	39	28	11	39	-----	38	31	7	1	4	14	4	4	5	7	1	18	39
Dist. 32, Dry Creek	37	26	11	37	-----	27	16	11	10	3	-------	5	6	8	13	2	31	34
Dist. 34	26	16	10	26	-----	26	21	5	-------	2	7	4	4	6	2	1	17	26
Other minor civil divisions	77	47	30	77	-----	70	53	17	7	2	15	10	8	17	20	5	53	64
Carbon County	12,571	6,791	5,780	12,329	-----	9,828	5,514	4,314	2,501	1,134	2,860	2,414	1,526	1,759	2,291	583	6,937	5,861
Dist. 1	3,187	1,653	1,534	3,187	-----	2,265	986	1,279	922	222	734	554	386	498	645	147	1,843	118
Dist. 2	1,026	566	460	1,004	-----	888	548	340	116	117	242	181	122	116	197	51	541	387
Dist. 3, Bowler	76	38	38	76	-----	70	53	17	6	7	20	20	5	10	12	2	35	74
Dist. 5, Wilsey	196	116	80	170	-----	155	114	41	15	22	32	41	27	30	33	11	116	196
Dist. 6, Chance	72	45	27	72	-----	64	48	16	8	7	14	16	10	12	10	3	41	67
Dist. 7, Joliet	502	257	245	463	-----	431	329	102	32	38	121	88	47	61	102	44	281	146
Dist. 8, Hogan	111	65	46	111	-----	108	92	16	3	14	27	22	15	15	15	3	57	105
Dist. 9, Jackson	103	55	48	103	-----	89	69	20	14	8	24	14	17	15	18	7	61	103
Dist. 10, Volney Creek	76	45	31	76	-----	67	32	35	9	6	23	14	7	11	13	2	36	76
Dist. 11, Butcher Creek	32	19	13	32	-----	29	19	10	3	2	6	11	2	2	8	1	16	32
Dist. 12, Lone Tree	48	24	24	48	-----	40	23	17	8	2	12	7	10	7	9	1	30	48
Dist. 13, Plummer	27	16	11	27	-----	23	17	6	4	1	5	2	7	5	3	4	20	27
Dist. 14, Cherry Springs	57	27	30	57	-----	49	42	7	8	5	17	8	5	12	7	3	29	57
Dist. 15, Sunnyside	35	18	17	35	-----	30	8	22	5	1	11	11	2	6	4	-------	15	35
Dist. 16, Warren	78	48	30	78	-----	70	60	10	8	16	10	12	11	13	11	5	48	52
Dist. 18, Wilson	79	42	37	79	-----	58	30	28	21	9	20	17	7	14	10	2	41	79
Dist. 19, Selmes	93	43	50	93	-----	80	47	33	13	11	25	12	15	9	13	8	49	93
Dist. 20, Silesia	235	125	110	231	-----	203	155	48	28	26	61	38	29	37	36	8	120	177
Dist. 21, Draper	95	55	40	95	-----	71	17	54	24	5	28	16	12	14	16	4	47	95
Dist. 22, Fox	207	122	85	207	-----	142	31	111	65	12	35	59	27	21	40	13	125	194
Dist. 23, Roberts	446	238	208	446	-----	354	171	183	92	33	95	96	53	66	74	27	262	237
Dist. 24, North Willow Creek	137	73	64	137	-----	106	27	79	31	16	29	30	24	10	23	5	73	137
Dist. 25, New Prospect	132	64	68	116	-----	102	54	48	14	19	36	28	13	14	20	2	59	126
Dist. 28, Carbonado	116	59	57	116	-----	107	83	24	9	14	23	17	20	9	25	8	70	94
Dist. 29, Plainview	83	46	37	83	-----	60	28	32	23	5	14	16	11	14	21	2	53	83
Dist. 30	983	521	462	920	-----	790	510	280	130	98	249	198	108	107	170	53	506	553
Dist. 31	776	422	354	776	-----	537	217	320	239	66	153	168	90	119	153	27	438	23
Dist. 32, Rockvale	106	59	47	102	-----	95	75	20	7	15	17	17	15	12	25	5	67	104
Dist. 33, Edgar	348	200	148	330	-----	286	192	94	44	27	73	84	39	52	59	14	187	239
Dist. 34, Belfry	597	318	279	588	-----	538	431	107	50	69	149	122	67	75	100	15	291	367
Dist. 35, Golden	140	76	64	132	-----	116	56	60	16	22	30	34	12	23	14	5	65	125
Dist. 36, Roscoe	149	82	67	149	-----	126	86	40	23	16	23	36	27	18	23	6	90	111
Dist. 37, Elbow	108	60	48	96	-----	83	46	37	13	18	22	17	22	7	16	6	58	108
Dist. 38, Bailey	74	42	32	71	-----	61	31	30	10	4	19	19	7	8	12	5	36	74
Dist. 39, Dryhead	65	41	24	65	-----	60	54	6	5	7	10	9	7	11	15	6	42	58
Dist. 40, Stewart	35	22	13	35	-----	25	9	16	10	2	8	10	3	6	6	-------	16	35
Dist. 41, Clear Creek	112	62	50	112	-----	72	28	44	40	2	29	25	9	18	26	3	65	112
Dist. 43, Tucker	90	54	36	83	-----	69	28	41	14	8	25	17	10	15	11	4	45	90
Dist. 45, North Willow Creek	95	55	40	95	-----	65	19	46	30	6	19	21	12	13	20	4	52	95
Dist. 46, Round Butte	157	82	75	147	-----	115	52	63	32	20	35	36	18	20	23	5	73	146
Dist. 47, Cow Creek	57	29	28	57	-----	47	34	13	10	10	18	5	5	11	7	1	25	57
Dist. 48, Tony	67	36	31	67	-----	63	53	10	4	5	14	8	10	9	16	5	44	66
Dist. 50, Weast	69	45	24	69	-----	56	28	28	13	7	14	16	10	10	11	1	38	69
Dist. 51, Isom	79	45	34	79	-----	68	53	15	11	9	12	13	16	7	13	9	50	52
Dist. 52, Four Buttes	42	26	16	42	-----	39	26	13	3	5	8	5	11	2	9	2	27	39
Dist. 53, Shriver	48	25	23	48	-----	47	45	2	1	6	11	5	6	9	6	5	28	33
Dist. 54, Washoe	672	376	296	671	-----	430	122	308	241	55	167	119	89	112	112	18	364	17
Dist. 55, Bluewater	25	13	12	25	-----	20	12	8	5	2	4	6	4	3	3	3	16	25
Dist. 58, Sunnynook	53	35	18	53	-----	42	24	18	11	7	8	13	7	9	8	1	33	53
Dist. 59, Shane Ridge	35	20	15	35	-----	28	16	12	7	3	2	13	7	1	9	-------	22	35
Dist. 62, Mountain View	28	15	13	28	-----	28	22	6	-------	2	4	5	5	6	3	3	20	28
Dist. 64, Chappell	87	48	39	87	-----	73	53	20	14	6	21	19	5	13	20	3	46	87
Dist. 65, Rudd	55	35	20	55	-----	39	6	33	16	2	15	12	5	10	10	1	30	54
Dist. 66, Victory	54	25	29	54	-----	51	43	8	3	10	8	10	7	6	11	2	30	54
Dist. 67, Five Mile	16	10	6	16	-----	14	12	2	2	1	2	2	4	4	-------	3	13	16
Dist. 68, Loyning	60	30	30	60	-----	48	21	27	12	5	15	13	4	13	9	1	32	60
Dist. 69, Monahan	40	23	17	40	-----	36	27	9	4	1	12	7	1	9	6	4	20	38
Carter County	4,136	2,295	1,841	4,136	-----	3,898	3,080	818	238	498	914	725	552	585	676	186	2,240	3,481
Dist. 1	86	50	36	86	-----	79	58	21	7	12	17	14	8	11	14	10	49	74
Dist. 2	63	34	29	63	-----	60	46	14	3	9	13	9	14	8	7	3	36	63
Dist. 3	84	54	30	84	-----	79	62	17	5	7	20	13	5	24	10	5	51	84
Dist. 4	100	51	49	100	-----	95	76	19	5	12	31	7	14	14	22	-------	53	99
Dist. 5	137	76	61	137	-----	130	112	18	7	14	26	24	19	25	21	8	80	137
Dist. 6	71	42	29	71	-----	70	65	5	1	14	15	13	8	12	7	2	31	71
Dist. 7	84	51	33	84	-----	83	74	9	1	13	14	19	14	8	14	2	47	84
Dist. 8	115	57	58	114	-----	115	104	11	-------	19	20	16	15	17	17	2	55	109
Dist. 9	50	27	23	50	-----	44	39	5	6	3	8	7	4	7	18	3	33	50
Dist. 10	58	31	27	58	-----	49	35	14	9	9	10	9	7	11	9	3	32	58
Dist. 11	109	59	50	109	-----	104	84	20	5	8	11	31	16	17	16	10	67	89

TABLE 21.—POPULATION BY SEX, COLOR, AGE, ETC., FOR COUNTIES BY MINOR CIVIL DIVISIONS: 1930—Con.

COUNTY AND MINOR CIVIL DIVISION	Total population	SEX		COLOR		NATIVE WHITE			Foreign-born white	AGE (YEARS)								Rural-farm population
		Male	Female	White	Negro	Total	Native parentage	Foreign or mixed parentage		Under 5	5 to 14	15 to 24	25 to 34	35 to 44	45 to 64	65 and over	21 and over (incl. unkn.)	
Carter County—Con.																		
Dist. 12	79	50	29	79	-----	67	50	17	12	5	6	12	16	10	26	4	59	79
Dist. 13	94	53	41	94	-----	87	68	19	7	12	23	15	9	10	19	6	49	94
Dist. 14	479	274	205	479	-----	455	360	95	24	65	91	88	76	76	66	17	265	461
Dist. 15	722	363	359	722	-----	683	538	145	39	64	198	120	78	87	134	41	374	259
Dist. 16	34	20	14	34	-----	30	21	9	4	3	11	1	5	6	6	2	20	34
Dist. 17	53	33	20	53	-----	53	47	6	-------	8	15	5	11	9	3	2	26	53
Dist. 18	41	24	17	41	-----	39	31	8	2	8	7	4	11	5	5	1	24	41
Dist. 19	63	39	24	63	-----	55	43	12	8	7	16	11	7	11	8	3	33	62
Dist. 20	46	21	25	46	-----	45	43	2	1	5	19	5	2	7	7	1	18	46
Dist. 21	80	38	42	80	-----	75	65	10	5	11	19	18	6	10	14	2	40	80
Dist. 22	168	99	69	168	-----	160	130	30	8	23	43	29	17	21	29	6	82	151
Dist. 23	35	19	16	35	-----	35	30	5	-------	6	8	4	6	6	4	1	19	32
Dist. 25	96	50	46	96	-----	87	70	17	9	15	24	7	22	8	12	8	53	50
Dist. 26	52	32	20	52	-----	50	43	7	2	4	13	10	7	7	9	2	28	52
Dist. 27	236	131	105	236	-----	221	148	73	15	22	55	50	34	35	31	9	128	236
Dist. 28	51	30	21	51	-----	50	39	11	1	2	7	9	7	16	7	3	34	51
Dist. 29	29	16	13	29	-----	27	20	7	2	4	5	5	5	3	4	3	17	29
Dist. 34	145	89	56	145	-----	137	110	27	8	15	29	25	18	20	26	12	83	145
Dist. 46	210	119	91	210	-----	195	129	66	15	25	48	50	21	29	31	6	98	210
Dist. 53	127	72	55	127	-----	122	99	23	5	22	19	28	24	17	15	2	70	127
Dist. 56	179	99	80	179	-----	173	142	31	6	22	34	39	26	21	33	4	102	111
Dist. 70	80	47	33	80	-----	73	47	26	7	15	17	17	9	11	10	1	40	80
Other minor civil divisions	80	45	35	80	-----	71	52	19	9	15	13	11	11	6	22	2	44	80
Cascade County	41,146	21,779	19,367	40,555	214	34,122	20,169	13,953	8,433	3,368	7,909	7,412	6,643	6,632	7,285	1,884	25,327	6,182
Dist. 1, Great Falls	31,697	16,464	15,233	31,242	211	26,426	15,768	10,658	4,816	2,516	5,815	5,711	5,435	5,336	5,544	1,329	19,978	696
Dist. 2, Sun River	224	114	110	223	-----	200	131	69	23	17	65	37	20	32	36	17	115	158
Dist. 3, Cascade	921	511	410	896	-----	801	611	190	95	75	192	151	114	159	172	58	552	351
Dist. 4, McCumber	87	56	31	87	-----	72	35	37	15	13	23	9	11	11	12	8	46	87
Dist. 5, Stockett-Sand Coulee	1,564	864	700	1,528	-----	1,077	280	797	451	134	437	308	133	255	253	44	752	177
Dist. 6, Truly	36	20	16	36	-----	29	19	10	7	2	1	9	5	6	9	4	26	36
Dist. 7, Gibbons	23	11	12	23	-----	21	14	7	2	3	3	4	3	1	8	1	16	23
Dist. 8, Fife	172	94	78	172	-----	142	80	62	30	13	24	36	27	21	37	14	110	166
Dist. 9, Little Belt	72	40	32	72	-----	64	31	33	8	8	26	11	11	10	4	2	31	72
Dist. 10, Armington	209	115	94	201	-----	180	134	46	21	13	44	41	24	26	45	16	121	124
Dist. 11, Brigman Coulee	66	50	16	66	-----	54	29	25	12	6	8	4	16	8	19	5	40	42
Dist. 12, Willow Bend	60	37	23	60	-----	52	25	27	8	3	18	17	4	8	9	1	30	60
Dist. 13, Schrammeck Lake	33	19	14	33	-----	32	28	4	1	3	5	5	7	3	8	2	21	32
Dist. 14, Evans	53	32	21	53	-----	48	25	23	5	2	18	10	5	4	10	4	25	53
Dist. 15, Millegan	45	28	17	45	-----	34	22	12	11	1	5	11	7	7	12	2	31	45
Dist. 17, Comer	67	41	26	67	-----	53	25	28	14	7	10	14	12	9	11	4	40	64
Dist. 18, Nason	36	21	15	36	-----	24	15	9	12	-------	6	6	5	4	9	6	27	36
Dist. 19, Red Butte	31	17	14	31	-----	24	19	5	7	-------	9	7	-------	4	10	1	16	31
Dist. 21, Houskin	38	18	20	38	-----	34	12	22	4	6	7	9	3	6	6	1	20	37
Dist. 22, Betts	57	32	25	57	-----	44	17	27	13	5	7	13	10	8	11	3	36	57
Dist. 23, Monarch	181	105	76	166	-----	152	109	43	14	26	39	26	28	20	31	11	99	74
Dist. 24, Swift	190	121	69	188	-----	152	69	83	36	15	36	54	22	17	42	4	102	186
Dist. 25, Ross	103	54	49	103	-----	73	33	40	30	7	18	21	21	10	14	12	67	103
Dist. 26, Meisenbach	34	24	10	34	-----	30	10	20	4	3	2	3	14	3	7	2	28	34
Dist. 27, Neil Creek	53	32	21	53	-----	39	10	29	14	4	9	15	8	4	9	4	32	52
Dist. 28, Bird Creek	62	44	18	61	-----	53	34	19	8	5	6	7	13	8	17	6	47	62
Dist. 29, Belt	1,091	559	532	1,089	1	863	454	409	226	72	226	209	120	138	219	107	641	187
Dist. 31, Fleming	66	44	22	66	-----	57	27	30	9	7	17	11	8	11	11	1	34	66
Dist. 32, Hardy	90	59	31	90	-----	81	65	16	9	8	13	13	14	17	20	5	61	53
Dist. 33, Spanish Coulee	87	63	24	86	-----	72	55	17	14	8	6	18	11	16	20	6	57	86
Dist. 34, Black Butte	20	13	7	20	-----	17	13	4	3	3	2	3	6	1	2	3	14	20
Dist. 35, Neihart	189	107	82	185	-----	160	113	47	25	14	42	19	33	26	43	12	122	-------
Dist. 36, Belt Park	53	35	18	53	-----	44	19	25	9	1	15	12	2	13	5	5	28	53
Dist. 37, Roosevelt	29	16	13	29	-----	14	2	12	15	2	-------	8	6	3	6	4	24	29
Dist. 38, Barker	48	40	8	44	1	38	23	15	6	3	-------	11	16	7	6	5	40	-------
Dist. 39, Simms	459	237	222	457	-----	415	306	109	42	39	119	74	45	63	88	31	246	304
Dist. 40, Gibson	21	12	9	21	-----	16	6	10	5	1	5	2	3	3	5	2	14	21
Dist. 41, Swan	53	35	18	53	-----	47	27	20	6	12	12	9	8	8	2	2	22	53
Dist. 42, Boston Coulee	69	42	27	69	-----	58	33	25	11	4	13	15	11	11	7	8	43	69
Dist. 43, Big Willow	41	20	21	41	-----	31	11	20	10	6	12	5	7	3	7	1	18	41
Dist. 45, Cooney	89	46	43	89	-----	64	18	46	25	5	17	19	16	6	22	4	56	89
Dist. 46, Burlingame	43	26	17	43	-----	29	2	27	14	3	9	12	5	1	12	1	23	43
Dist. 47, New Century	57	33	24	57	-----	47	18	29	10	7	15	10	7	5	11	2	29	57
Dist. 48, Wilson	60	31	29	60	-----	51	33	18	9	8	14	4	12	7	12	3	35	60
Dist. 49, Ferguson	58	37	21	57	1	49	21	28	8	3	10	11	7	2	13	3	28	57
Dist. 50, Travis	33	19	14	33	-----	30	23	7	3	3	10	8	1	4	6	1	15	33
Dist. 51, Castner Falls	66	37	29	66	-----	53	30	23	13	5	12	10	10	5	17	7	41	66
Dist. 52, Kearns Bench	120	68	52	120	-----	89	46	43	31	7	23	22	26	12	25	5	76	109
Dist. 53, Calvert	22	13	9	22	-----	21	12	9	1	5	2	5	7	1	2	-------	12	22
Dist. 54, Goodman	33	18	15	33	-----	30	20	10	3	3	6	5	3	7	7	2	21	33
Dist. 55, Nelson	67	40	27	67	-----	55	19	36	12	8	8	16	15	5	13	2	41	65
Dist. 57, St. Peters Mission	219	120	99	210	-----	189	141	48	21	28	42	34	33	27	40	15	130	195
Dist. 58, Tiger Butte	32	20	12	32	-----	30	23	7	2	5	3	3	12	2	5	2	23	22
Dist. 59, Square Butte	78	44	34	78	-----	71	58	13	7	6	19	14	5	10	17	7	45	78
Dist. 60, Lochray	33	18	15	33	-----	33	27	6	-------	8	10	4	3	6	2	-------	14	33
Dist. 61, Manchester	36	20	16	36	-----	35	25	10	1	6	1	9	6	2	10	2	23	36
Dist. 62, Riverdale	51	30	21	51	-----	43	28	15	8	7	12	11	2	8	8	3	24	50
Dist. 63, Blackfoot Coulee	68	34	34	68	-----	61	34	27	7	6	14	11	4	11	14	8	43	63
Dist. 64, Greenfield Bench	107	56	51	107	-----	91	62	29	16	10	26	16	22	13	18	2	62	102
Dist. 66, Taft	32	21	11	32	-----	27	20	7	5	3	6	3	7	10	2	1	23	32

TABLE 21.—POPULATION BY SEX, COLOR, AGE, ETC., FOR COUNTIES BY MINOR CIVIL DIVISIONS: 1930—Con.

COUNTY AND MINOR CIVIL DIVISION	Total population	SEX		COLOR		NATIVE WHITE			Foreign-born white	AGE (YEARS)								Rural-farm population
		Male	Female	White	Negro	Total	Native parentage	Foreign or mixed parentage		Under 5	5 to 14	15 to 24	25 to 34	35 to 44	45 to 64	65 and over	21 and over (incl. unkn.)	
Cascade County—Con.																		
Dist. 69, Riceville	41	30	11	38	-----	25	13	12	13	2	4	10	1	12	9	3	31	22
Dist. 71, New Manchester	70	38	32	70	-----	67	48	19	3	9	25	11	7	9	9	-----	29	57
Dist. 72, Portage	104	69	35	88	-----	76	59	17	12	9	19	21	17	15	20	3	67	54
Dist. 73, Benton Lake	125	72	53	125	-----	112	72	40	13	11	18	23	25	15	25	8	86	116
Dist. 74, Vaughn	278	153	125	273	-----	244	163	81	29	38	76	53	33	34	35	9	125	217
Dist. 75, Belstrom	54	29	25	54	-----	46	16	30	8	6	10	15	9	4	6	4	30	54
Dist. 76, Willow Creek	30	17	13	30	-----	27	20	7	3	5	4	4	6	3	8	-----	19	30
Dist. 77, Woods	40	25	15	40	-----	32	15	17	8	7	5	5	7	4	8	4	25	40
Dist. 80, Peterson	19	12	7	19	-----	15	4	11	4	-----	5	1	5	6	1	1	14	19
Dist. 81, King	46	29	17	46	-----	42	26	16	4	8	10	5	4	6	8	5	24	46
Dist. 82, Fort Shaw	261	134	127	261	-----	231	163	68	30	22	79	42	25	33	52	8	132	160
Dist. 83, Timber Butte	4	3	1	4	-----	2	-----	2	2	-----	-----	2	-----	-----	2	-----	3	4
Dist. 84, Orr	74	41	33	74	-----	59	33	26	15	9	12	9	12	10	16	6	52	74
Dist. 85, Ulm	115	61	54	114	-----	98	61	37	16	16	32	15	11	18	19	4	54	53
Dist. 86, Anderson	19	13	6	19	-----	13	9	4	6	4	-----	3	4	-----	6	2	14	19
Dist. 87, Prairie Dell	56	38	18	56	-----	46	17	29	10	7	14	4	12	9	8	2	33	56
Dist. 88, Eden	52	24	28	52	-----	47	36	11	5	8	10	12	8	5	9	-----	29	52
Dist. 91, Charles M. Russell	24	14	10	24	-----	19	15	4	5	4	3	2	6	5	2	2	15	24
Chouteau County	8,635	4,870	3,765	8,493	4	7,546	5,128	2,418	947	821	1,851	1,490	1,052	1,394	1,620	407	5,020	5,845
Dist. 1, Fort Benton	1,210	633	577	1,195	2	1,097	786	311	98	103	270	216	160	179	204	78	702	99
Dist. 2, Upper Highwood	111	66	45	111	-----	100	64	36	11	6	29	19	12	13	22	10	62	111
Dist. 3, Clear Lake	110	61	49	110	-----	102	70	32	8	16	26	23	5	22	16	2	57	110
Dist. 4, Big Sag	106	62	44	106	-----	93	65	28	13	16	17	17	14	22	18	2	63	96
Dist. 5, Teton	43	23	20	35	-----	28	16	12	7	5	10	3	6	7	8	4	25	28
Dist. 6	22	11	11	22	-----	17	11	6	5	1	7	2	1	5	6	-----	12	21
Dist. 7, Loma	160	87	73	155	-----	125	79	46	30	10	39	17	18	27	36	13	98	75
Dist. 8, Upper Shonkin	86	58	28	85	-----	70	40	30	15	8	12	12	11	14	21	8	61	85
Dist. 9, Norbert	119	73	46	115	-----	88	41	47	27	10	14	32	19	15	26	3	78	96
Dist. 10, North Loma	111	73	38	111	-----	101	74	27	10	4	28	25	10	21	18	5	65	102
Dist. 11, Big Sandy	1,021	546	475	997	2	891	537	354	106	101	229	177	131	150	192	41	567	377
Dist. 12, Graceville	67	43	24	67	-----	59	46	13	8	3	11	11	12	9	20	1	49	66
Dist. 13, Box Elder	151	81	70	124	-----	96	41	55	28	12	36	28	16	15	34	10	84	150
Dist. 14, Eagle Butte	51	28	23	51	-----	46	30	16	5	8	14	4	4	13	6	2	26	50
Dist. 15, Hopp	87	52	35	87	-----	69	36	33	18	6	24	14	10	13	16	4	48	87
Dist. 16, Kenilworth	109	65	44	109	-----	92	45	47	17	4	30	24	7	16	22	6	63	109
Dist. 17, Samples Flat	48	23	25	48	-----	48	45	3	-----	1	16	9	8	7	5	2	23	46
Dist. 18, Nelson	139	71	68	139	-----	125	87	38	14	16	25	22	23	19	27	7	82	138
Dist. 19, Lytle	8	4	4	8	-----	5	1	4	3	-----	2	2	-----	-----	4	-----	4	8
Dist. 20, Upper Teton	110	74	36	110	-----	97	78	19	13	5	18	17	22	21	19	8	77	110
Dist. 21, Clearwater	42	23	19	42	-----	42	30	12	-----	5	6	10	6	5	10	-----	24	41
Dist. 22, Prairie View	32	16	16	32	-----	26	20	6	6	4	6	2	6	6	5	3	21	32
Dist. 23, Virgelle	35	25	10	35	-----	29	19	10	6	2	2	5	4	8	12	2	27	35
Dist. 24, Ashmoor	65	36	29	65	-----	57	42	15	8	8	15	11	6	9	16	-----	37	65
Dist. 25, Grand View	34	17	17	34	-----	34	32	2	-----	3	7	9	5	4	4	2	17	34
Dist. 26, Warrick	96	47	49	96	-----	89	54	35	7	10	31	9	14	16	9	1	47	86
Dist. 27, Tunis	70	47	23	67	-----	59	49	10	8	5	8	12	12	15	12	6	52	52
Dist. 28, Highwood	317	172	145	294	-----	275	208	67	19	35	72	46	42	43	57	22	182	91
Dist. 29, Mountain View	40	26	14	40	-----	31	20	11	9	1	7	6	-----	12	10	4	28	40
Dist. 30, Goosebill	77	47	30	77	-----	73	61	12	4	9	8	12	11	20	14	3	51	77
Dist. 31, La Barre	7	5	2	7	-----	4	2	2	3	-----	-----	-----	2	-----	4	1	7	7
Dist. 32, Colony Bay	73	42	31	73	-----	68	58	10	5	5	16	20	3	13	16	-----	43	68
Dist. 33, Nulf	42	24	18	42	-----	40	34	6	2	1	10	5	3	7	15	1	28	42
Dist. 34, Iliad	83	43	40	83	-----	56	19	37	27	7	23	15	5	15	15	3	46	82
Dist. 37, Eskay	37	16	21	37	-----	34	29	5	3	5	11	5	3	11	2	-----	18	37
Dist. 38, Mountain View	31	19	12	31	-----	26	15	11	5	-----	5	10	3	3	9	1	19	30
Dist. 39, Judith	60	37	23	60	-----	47	31	16	13	5	10	13	9	7	12	4	39	54
Dist. 40, Flat Creek	57	32	25	57	-----	51	30	21	6	8	12	13	3	8	12	1	27	56
Dist. 41, Benton Lake	73	40	33	73	-----	66	46	20	7	4	22	7	7	11	13	9	42	73
Dist. 42, Fairfield	44	28	16	44	-----	41	29	12	3	6	8	8	5	11	6	-----	28	44
Dist. 43, Shonkin	69	45	24	69	-----	61	40	21	8	5	13	13	11	6	19	2	44	49
Dist. 44, Geraldine	497	270	227	496	-----	459	340	119	37	41	118	87	56	81	89	25	278	194
Dist. 45, Newhall	37	21	16	37	-----	31	19	12	6	3	3	5	5	11	8	2	27	37
Dist. 46, Matheson	118	74	44	115	-----	88	58	30	27	9	21	21	22	24	15	6	77	82
Dist. 48, Russell	30	17	13	30	-----	29	28	1	1	5	4	9	4	2	6	-----	16	30
Dist. 49, Elim	58	33	25	58	-----	57	48	9	1	9	7	15	9	8	10	-----	32	57
Dist. 50, Harwood Lake	59	37	22	59	-----	56	40	16	3	9	19	8	7	11	3	2	24	53
Dist. 51, Dog Creek	42	26	16	42	-----	40	26	14	2	6	8	5	5	10	7	1	25	42
Dist. 52, Floweree	177	102	75	177	-----	164	124	40	13	19	42	33	20	25	31	7	96	150
Dist. 53, Lonesome Prairie	109	67	42	109	-----	94	56	38	15	15	13	24	9	28	18	2	61	107
Dist. 54, Aznoe	57	39	18	57	-----	51	33	18	6	11	9	12	10	6	9	-----	30	51
Dist. 55, Chip Creek	17	9	8	17	-----	9	2	7	8	2	3	4	2	1	5	-----	10	17
Dist. 56, Carter	260	150	110	254	-----	237	168	69	17	22	71	26	38	43	51	9	146	158
Dist. 57, Prairie City	51	24	27	51	-----	48	37	11	3	14	7	11	9	5	5	-----	24	51
Dist. 58, Nine Mile	43	28	15	43	-----	40	31	9	3	6	5	7	4	11	8	2	30	43
Dist. 59, The Knees	61	32	29	61	-----	55	39	16	6	4	21	8	6	13	8	1	28	61
Dist. 61, Square Butte	146	82	64	134	-----	108	62	46	26	13	24	19	18	28	35	9	99	78
Dist. 62, North Enterprise	86	48	38	86	-----	77	49	28	9	12	18	10	11	14	19	2	49	86
Dist. 63, Pleasant Valley	53	30	23	53	-----	51	39	12	2	10	7	3	14	7	11	1	35	52
Dist. 64, Gilstrap	26	16	10	26	-----	24	15	9	2	3	7	4	1	7	3	1	14	26
Dist. 65, Argonne	47	23	24	37	-----	32	8	24	5	7	11	11	8	3	6	1	23	46
Dist. 67, Montague	111	67	44	111	-----	98	62	36	13	12	28	14	17	21	13	6	63	77
Dist. 68, Hawarden	50	29	21	50	-----	39	26	13	11	2	4	12	6	6	15	5	36	50
Dist. 69, The Ridge	58	31	27	58	-----	54	40	14	4	8	10	14	4	6	14	2	33	53
Dist. 70, Dog Creek	42	25	17	42	-----	35	16	19	7	4	2	14	5	4	10	3	28	42
Dist. 71, Black Coulee	29	15	14	29	-----	28	25	3	1	1	3	10	-----	6	8	1	20	29
Dist. 73, Olson	27	20	7	27	-----	27	20	7	-----	1	4	8	2	7	3	2	17	27
Dist. 75, Lower Highwood	70	41	29	70	-----	59	37	22	11	8	16	8	10	13	12	3	41	70
Dist. 76, Sheep Coulee	26	20	6	26	-----	21	13	8	5	-----	-----	2	5	4	13	2	25	26
Dist. 77, Fair View	33	19	14	33	-----	30	17	13	3	-----	9	8	5	6	4	1	18	33

TABLE 21.—POPULATION BY SEX, COLOR, AGE, ETC., FOR COUNTIES BY MINOR CIVIL DIVISIONS: 1930—Con.

COUNTY AND MINOR CIVIL DIVISION	Total population	SEX		COLOR		NATIVE WHITE			Foreign-born white	AGE (YEARS)								Rural-farm population
		Male	Female	White	Negro	Total	Native parentage	Foreign or mixed parentage		Under 5	5 to 14	15 to 24	25 to 34	35 to 44	45 to 64	65 and over	21 and over (incl. unkn.)	
Chouteau County—Con.																		
Dist. 78, Enterprise	52	29	23	52	-----	47	33	14	5	5	10	13	3	5	14	2	31	52
Dist. 79, Cherry Coulee	69	38	31	69	-----	54	40	14	15	6	18	15	2	13	14	1	33	69
Dist. 80, Chip Coulee	26	16	10	26	-----	25	21	4	1	-----	2	3	4	8	8	1	24	26
Dist. 81, Black Butte	45	25	20	45	-----	40	33	7	5	4	14	10	3	7	6	1	19	45
Dist. 82, Crow Coulee	27	17	10	27	-----	25	20	5	2	5	7	4	2	2	4	3	12	27
Dist. 83, Shine Lake	91	52	39	91	-----	86	69	17	5	7	22	16	9	18	12	7	51	90
Dist. 84, Lone Tree	87	49	38	87	-----	75	38	37	12	12	24	15	7	13	14	2	39	86
Dist. 85, Morefield	55	33	22	55	-----	50	38	12	5	6	3	10	8	8	14	6	41	54
Dist. 86, Pershing	17	10	7	17	-----	15	13	2	2	-----	1	5	-----	5	6	-----	14	17
Dist. 87, Verdun	65	35	30	65	-----	62	52	10	3	10	21	9	7	9	7	2	26	65
Dist. 88, Vimy Ridge	26	13	13	26	-----	22	16	6	4	3	8	2	1	7	5	-----	13	26
Dist. 89, Contigny	61	34	27	61	-----	48	26	22	13	6	14	12	6	10	10	3	33	61
Dist. 91, Marias	46	28	18	46	-----	41	26	15	5	-----	14	7	6	7	12	-----	26	46
Dist. 92, Promised Land	97	65	32	97	-----	79	45	34	18	7	6	12	20	15	31	6	77	97
Dist. 93, Mittal	25	13	12	25	-----	23	15	8	2	3	4	6	3	4	5	-----	13	25
Dist. 94, Highland	38	25	13	38	-----	36	26	10	2	4	9	6	2	9	5	3	22	38
Dist. 95, Tuscania	38	19	19	38	-----	27	8	19	11	3	10	7	1	10	6	1	18	38
Dist. 98	7	5	2	7	-----	5	-----	5	2	-----	1	3	1	-----	2	-----	4	7
Dist. 99	73	39	34	73	-----	70	58	12	3	13	16	17	3	11	11	2	35	73
Dist. 100	17	9	8	17	-----	17	13	4	-----	2	4	1	3	4	3	-----	11	17
Custer County	11,242	6,189	5,053	11,101	45	9,882	6,776	3,106	1,219	924	2,310	1,995	1,486	1,892	2,111	509	6,723	2,900
Dist. 1, Miles City	8,164	4,404	3,760	8,050	39	7,174	4,817	2,357	876	601	1,655	1,474	1,121	1,389	1,542	369	4,952	283
Dist. 3, Kircher	328	189	139	308	5	250	154	96	58	36	69	58	34	55	57	19	192	251
Dist. 8, Ismay	341	171	170	341	-----	319	238	81	22	40	73	65	35	52	56	20	183	60
Dist. 9, Mizpah	148	94	54	146	-----	124	95	29	22	11	36	21	11	34	28	7	86	148
Dist. 10, Pine Hill	35	22	13	35	-----	33	23	10	2	5	7	6	3	10	4	-----	18	35
Dist. 11, Garland	72	42	30	72	-----	59	40	19	13	5	12	10	11	15	16	3	51	69
Dist. 12, Dragseth	152	86	66	152	-----	141	111	30	11	28	34	25	25	21	16	3	74	152
Dist. 13, Trail Creek	56	30	26	56	-----	51	43	8	5	-----	17	16	7	6	9	1	27	55
Dist. 14, Tongue River	95	61	34	95	-----	87	66	21	8	1	15	22	11	17	20	9	66	95
Dist. 16, Kimball	199	114	85	199	-----	166	95	71	33	23	38	39	22	35	37	4	111	193
Dist. 17, Paragon	34	19	15	34	-----	29	18	11	5	-----	7	9	2	7	8	1	21	33
Dist. 18	44	23	21	44	-----	43	37	6	1	5	13	5	9	3	8	1	24	44
Dist. 31, Knowlton	154	83	71	154	-----	146	132	14	8	21	44	21	11	20	27	9	74	147
Dist. 43, Moon Creek	74	41	33	74	-----	67	52	15	7	4	12	14	4	16	23	1	48	70
Dist. 52, Meadowbrook	98	58	40	98	-----	87	65	22	11	7	23	12	13	13	20	10	63	98
Dist. 61, Horton	63	41	22	59	-----	52	35	17	7	7	7	12	13	10	13	1	46	36
Dist. 62, Weaver	75	42	33	75	-----	70	47	23	5	6	18	12	9	9	15	6	42	61
Dist. 63, Kinsey	91	54	37	91	-----	80	55	25	11	15	15	8	16	12	22	3	56	68
Dist. 71, Sunday Creek	72	47	25	72	-----	61	45	16	11	7	13	14	8	8	17	5	43	72
Dist. 72, Five Mile	43	25	18	43	-----	41	32	9	2	2	12	7	3	8	8	3	25	43
Dist. 75, Hillcrest	32	23	9	32	-----	28	22	6	4	1	2	11	4	5	8	1	23	32
Dist. 82, Meredith	98	59	39	98	-----	87	52	35	11	13	21	17	12	21	13	1	54	98
Dist. 83, Beebe Volborg	112	67	45	111	1	105	87	18	6	11	20	22	13	27	18	1	67	112
Dist. 86, Lay Creek	128	72	56	128	-----	119	103	16	9	16	33	18	23	12	20	6	66	128
Dist. 92	49	34	15	49	-----	44	35	9	5	1	11	9	7	10	10	1	32	49
Other minor civil divisions	485	288	197	485	-----	419	277	142	66	58	103	68	59	77	96	24	279	468
Daniels County	5,553	3,019	2,534	5,530	2	4,748	2,792	1,966	782	664	1,429	935	692	922	789	121	2,831	3,777
Dist. 1, Scobey	2,096	1,108	988	2,085	2	1,762	1,037	725	323	215	545	385	257	352	293	49	1,067	895
Dist. 2, Peerless	468	268	200	468	-----	391	232	159	77	70	109	64	62	68	84	10	251	364
Dist. 3, West Fork	261	147	114	261	-----	234	143	91	27	28	71	40	37	46	38	1	130	260
Dist. 4, Line Coulee	138	73	65	138	-----	119	62	57	19	18	34	19	21	25	16	5	77	137
Dist. 5, Smoke Creek	119	69	50	119	-----	114	84	30	5	19	21	24	17	12	24	2	68	118
Dist. 6, Whitetail	491	256	235	491	-----	440	291	149	51	54	142	83	41	100	64	7	238	328
Dist. 7, Flaxville	515	270	245	515	-----	478	247	231	37	68	143	88	59	77	66	14	241	289
Dist. 8, Navajo	137	74	63	137	-----	123	82	41	14	14	36	19	26	19	20	3	75	112
Dist. 9, Madoc	214	110	104	202	-----	173	88	85	29	27	54	35	22	33	35	8	108	188
Dist. 10, Gilchrist	94	47	47	94	-----	75	29	46	19	8	26	10	10	18	15	7	53	92
Dist. 11, Rosebud	38	25	13	38	-----	25	9	16	13	2	7	1	5	11	12	-----	28	38
Dist. 12, Eagle Creek	86	52	34	86	-----	72	31	41	14	9	12	24	14	11	15	1	51	86
Dist. 13, Westby	104	62	42	104	-----	85	65	20	19	20	18	15	13	21	16	1	54	104
Dist. 14, Middle Fork	121	67	54	121	-----	85	28	57	36	15	37	26	13	16	12	2	53	120
Dist. 15, Gebhardt	95	51	44	95	-----	83	45	38	12	18	26	17	10	13	9	2	41	95
Dist. 16, Julian	150	90	60	150	-----	133	87	46	17	20	35	22	24	29	19	1	81	150
Dist. 17, Chicoine	85	48	37	85	-----	79	52	27	6	11	25	6	17	16	9	1	44	71
Dist. 18, Frederick	75	38	37	75	-----	66	41	25	9	14	21	11	7	11	9	2	32	71
Dist. 19, Humbert	84	50	34	84	-----	61	38	23	23	8	18	23	16	7	10	2	45	83
Dist. 20, Carbert	182	114	68	182	-----	150	91	59	32	26	49	23	21	37	23	3	94	176
Dawson County	9,881	5,355	4,526	9,843	1	8,483	5,066	3,417	1,360	1,074	2,224	1,799	1,445	1,437	1,565	336	5,458	4,502
Dist. 1	4,806	2,560	2,246	4,768	1	4,063	2,410	1,653	705	475	1,006	844	781	773	764	163	2,813	142
Dist. 2	23	13	10	23	-----	23	19	4	-----	5	3	3	2	5	3	2	13	23
Dist. 3	41	28	13	41	-----	29	18	11	12	1	6	10	7	4	10	3	26	41
Dist. 4	74	44	30	74	-----	51	7	44	23	6	19	10	7	10	19	3	40	74
Dist. 5	16	9	7	16	-----	13	-----	13	3	2	3	2	4	1	3	1	10	16
Dist. 6	19	11	8	19	-----	19	15	4	-----	4	3	4	4	3	1	-----	9	19
Dist. 7	71	43	28	71	-----	58	30	28	13	8	14	16	12	12	9	-----	38	71
Dist. 10	139	77	62	139	-----	101	21	80	38	20	33	39	12	13	21	1	60	139
Dist. 11	59	34	25	59	-----	57	37	20	2	6	11	13	9	8	11	1	33	56
Dist. 12	43	23	20	43	-----	35	17	18	8	3	10	6	5	10	5	4	25	43
Dist. 13	32	18	14	32	-----	24	18	6	8	1	7	4	5	8	7	-----	22	32
Dist. 14	28	15	13	28	-----	22	6	16	6	2	12	3	3	3	5	-----	11	28
Dist. 17	21	9	12	21	-----	19	9	10	2	3	7	2	3	3	3	-----	10	21
Dist. 18	159	90	69	159	-----	125	66	59	34	14	45	28	18	22	26	6	79	159
Dist. 24	39	21	18	39	-----	31	15	16	8	2	9	7	4	8	7	2	25	39
Dist. 25	109	68	41	109	-----	104	78	26	5	14	22	31	16	12	8	6	55	109
Dist. 30	179	96	83	179	-----	168	115	53	11	30	51	29	25	18	22	4	78	154
Dist. 36	138	76	62	138	-----	132	92	40	6	11	34	24	17	16	33	3	79	86
Dist. 37	223	124	99	223	-----	198	115	83	25	25	56	31	33	27	46	5	121	223
Dist. 39	57	30	27	57	-----	52	35	17	5	10	17	11	4	2	10	3	26	57

TABLE 21.—POPULATION BY SEX, COLOR, AGE, ETC., FOR COUNTIES BY MINOR CIVIL DIVISIONS: 1930—Con.

COUNTY AND MINOR CIVIL DIVISION	Total population	SEX		COLOR		NATIVE WHITE			Foreign-born white	AGE (YEARS)								Rural-farm population
		Male	Female	White	Negro	Total	Native parentage	Foreign or mixed parentage		Under 5	5 to 14	15 to 24	25 to 34	35 to 44	45 to 64	65 and over	21 and over (incl. unkn.)	
Dawson County—Con.																		
Dist. 41	166	91	75	166	-----	146	81	65	20	21	32	41	29	16	25	2	86	152
Dist. 43	76	45	31	76	-----	69	46	23	7	5	15	16	6	12	16	6	47	76
Dist. 44	107	50	57	107	-----	103	86	17	4	9	23	28	16	10	19	2	56	107
Dist. 48	85	44	41	85	-----	76	48	28	9	16	22	11	14	10	10	2	38	85
Dist. 50	86	48	38	86	-----	83	64	19	3	10	21	16	15	10	11	3	45	85
Dist. 52	49	25	24	49	-----	43	32	11	6	8	14	5	6	9	4	3	26	49
Dist. 53	79	43	36	79	-----	66	26	40	13	9	21	14	10	10	12	3	39	79
Dist. 55	101	59	42	101	-----	91	51	40	10	12	20	25	11	7	23	3	54	101
Dist. 57	32	18	14	32	-----	32	23	9	-------	3	5	5	12	2	4	1	21	32
Dist. 59	33	17	16	33	-----	29	9	20	4	6	10	4	6	3	2	2	16	32
Dist. 60	28	17	11	28	-----	26	12	14	2	4	3	3	6	4	4	4	18	28
Dist. 63	23	13	10	23	-----	16	3	13	7	1	4	6	2	2	7	1	14	23
Dist. 65	50	30	20	50	-----	39	20	19	11	8	8	12	11	4	5	2	31	50
Dist. 67	98	57	41	98	-----	94	74	20	4	8	19	20	15	15	17	4	59	96
Dist. 68	98	45	53	98	-----	90	43	47	8	9	31	22	6	11	14	4	41	98
Dist. 70	57	31	26	57	-----	47	26	21	10	5	7	9	9	7	17	3	40	57
Dist. 72	54	33	21	54	-----	48	24	24	6	5	15	10	4	7	10	3	28	53
Dist. 73	45	26	19	45	-----	35	19	16	10	2	12	9	4	11	5	2	26	45
Dist. 77	137	65	72	137	-----	100	30	70	37	24	31	23	12	19	20	8	66	31
Dist. 78	536	280	256	536	-----	499	381	118	37	60	121	107	72	88	75	13	286	167
Dist. 80	61	32	29	61	-----	54	37	17	7	12	18	8	10	7	6	------	27	50
Dist. 82	65	40	25	65	-----	53	38	15	12	1	17	19	7	8	10	3	32	64
Dist. 87	36	20	16	36	-----	34	24	10	2	5	4	8	9	4	5	1	22	36
Dist. 90	64	34	30	64	-----	50	23	27	14	6	11	11	14	5	12	5	40	63
Dist. 91	107	64	43	107	-----	101	69	32	6	12	37	12	13	17	15	1	48	106
Dist. 95	29	15	14	29	-----	25	11	14	4	3	11	4	2	3	5	1	12	29
Dist. 96	66	33	33	66	-----	45	18	27	21	8	18	13	9	11	5	2	32	66
Dist. 97	36	21	15	36	-----	25	2	23	11	4	11	6	3	6	6	------	16	36
Dist. 101	76	42	34	76	-----	60	29	31	16	8	11	18	15	9	12	3	48	76
Dist. 106	135	85	50	135	-----	114	59	55	21	11	51	27	8	20	16	2	58	134
Dist. 107	41	23	18	41	-----	39	34	5	2	6	15	4	2	7	4	3	17	41
Dist. 108	79	43	36	79	-----	76	64	12	3	6	12	15	17	6	16	7	54	79
Dist. 112	54	30	24	54	-----	41	15	26	13	4	11	14	5	3	15	2	29	54
Dist. 113	86	38	48	86	-----	80	46	34	6	14	21	29	3	10	9	------	31	84
Dist. 118	42	28	14	42	-----	37	17	20	5	3	11	5	4	3	15	1	25	41
Dist. 122	45	22	23	45	-----	36	20	16	9	2	12	4	5	8	11	3	27	34
Dist. 125	38	27	11	38	-----	33	25	8	5	5	8	7	4	9	4	1	20	38
Dist. 130	73	38	35	73	-----	68	45	23	5	12	21	8	9	9	12	2	34	18
Dist. 131	50	24	26	50	-----	48	35	13	2	12	17	5	9	4	2	1	20	49
Dist. 132	48	23	25	48	-----	43	32	11	5	8	6	10	6	6	8	4	31	48
Dist. 133	73	39	34	73	-----	52	5	47	21	12	24	17	4	8	7	1	24	59
Other minor civil divisions	361	208	153	361	-----	313	197	116	48	53	75	52	50	59	57	15	201	319
Deer Lodge County	16,293	9,108	7,185	16,111	113	12,238	6,124	6,114	3,873	1,277	2,766	3,841	2,401	2,384	3,593	997	10,525	755
Dist. 1, Dry Cottonwood	42	25	17	42	-----	35	15	20	7	2	10	5	5	10	6	4	28	34
Dist. 2, Silver Deer	46	29	17	46	-----	43	26	17	3	2	8	10	6	11	7	2	28	24
Dist. 3, Cable	151	100	51	151	-----	86	41	45	65	10	16	16	24	15	41	29	121	18
Dist. 4, Warm Springs	2,003	1,296	707	1,950	11	1,231	816	415	719	13	69	135	257	448	772	277	1,867	6
Dist. 5, Lost Creek	102	73	29	102	-----	78	45	33	24	10	19	16	10	18	14	15	59	55
Dist. 7, Modesty	122	85	37	122	-----	92	31	61	30	5	18	29	16	15	36	3	85	122
Dist. 8, Blue Eyed Nellie	124	78	46	119	-----	81	35	46	38	14	26	17	19	21	18	9	68	38
Dist. 9, Stuart	32	21	11	31	-----	28	14	14	3	3	3	9	6	2	7	2	19	14
Dist. 10, Anaconda	13,487	7,283	6,204	13,364	102	10,414	5,012	5,402	2,950	1,197	2,569	2,576	2,036	1,815	2,652	640	8,133	272
Dist. 12, Fish Trap	64	34	30	64	-----	57	38	19	7	9	13	8	4	15	10	5	38	63
Dist. 13, Ralston	39	30	9	39	-----	35	22	13	4	4	4	5	7	3	10	6	28	34
Dist. 15, Spring Gulch	34	25	9	34	-----	26	17	9	8	4	3	6	4	4	10	3	23	28
Other minor civil divisions	47	29	18	47	-----	32	12	20	15	4	8	9	7	7	10	2	28	47
Fallon County	4,568	2,444	2,124	4,553	5	4,069	2,460	1,609	483	565	1,081	859	563	600	740	159	2,349	2,895
Dist. 1, Wills Creek	49	29	20	49	-----	40	23	17	9	4	11	14	3	7	10	------	21	40
Dist. 2, Pine Hill	18	8	10	18	-----	16	13	3	2	4	3	3	2	1	5	------	9	18
Dist. 3, Twin Buttes	51	30	21	51	-----	43	25	18	8	8	12	6	8	6	10	1	26	51
Dist. 4, Seller	32	17	15	32	-----	22	2	20	10	2	10	5	5	4	5	1	16	32
Dist. 5, Fletchers Creek	45	27	18	45	-----	41	28	13	4	4	11	7	8	4	8	3	26	44
Dist. 7, Vincelette	57	33	24	57	-----	54	38	16	3	6	15	12	5	8	7	4	26	57
Dist. 8, Knobs	155	85	70	155	-----	141	89	52	14	18	49	24	14	17	27	6	74	141
Dist. 9, Tonquin	49	22	27	49	-----	45	30	15	4	5	13	12	2	7	9	1	21	49
Dist. 10, Lincoln	43	26	17	43	-----	32	10	22	11	6	6	11	3	5	10	2	25	43
Dist. 12, Baker	1,333	665	668	1,323	1	1,230	850	380	93	150	281	247	173	183	242	57	754	119
Dist. 13, Fullerton	54	31	23	54	-----	45	22	23	9	8	10	8	11	6	10	1	30	54
Dist. 16, Little Beaver	84	49	35	84	-----	70	31	39	14	8	16	14	16	8	19	3	51	78
Dist. 17, O'Donnell	84	41	43	84	-----	76	40	36	8	12	24	15	4	14	11	4	36	83
Dist. 20, Ollie	213	108	105	213	-----	200	137	63	13	20	61	38	27	24	40	3	104	92
Dist. 26, Wills	47	24	23	47	-----	41	15	26	6	4	5	10	9	10	6	3	32	47
Dist. 28, Red Hill	37	21	16	37	-----	36	26	10	1	6	6	10	9	3	3	------	18	37
Dist. 29, Crow	49	28	21	49	-----	43	19	24	6	7	20	9	4	2	6	1	17	49
Dist. 30, Christiansen	21	11	10	21	-----	16	8	8	5	4	-------	3	3	4	6	1	14	21
Dist. 31, Cabin Creek	29	20	9	29	-----	26	12	14	3	4	10	5	3	1	6	------	12	28
Dist. 33, Dry Forks	117	64	53	117	-----	106	66	40	11	20	22	21	16	17	17	4	60	115
Dist. 35, Lame Jones	108	60	48	108	-----	98	59	39	10	21	28	19	10	18	10	2	47	108
Dist. 36, Myhre	132	78	54	132	-----	124	95	29	8	16	25	19	20	17	29	6	78	132
Dist. 37, Willard	163	85	78	163	-----	148	85	63	15	15	46	34	20	23	23	2	78	162
Dist. 39, Spring Creek	25	12	13	25	-----	20	14	6	5	------	7	4	5	6	1	2	15	25
Dist. 40, Hay Creek	30	19	11	30	-----	28	19	9	2	4	4	9	2	3	8	------	17	29
Dist. 41, Chimney Creek	114	64	50	114	-----	107	63	44	7	15	27	34	10	15	11	2	50	114
Dist. 44, Preston	67	39	28	67	-----	53	29	24	14	8	7	8	9	10	18	7	48	67
Dist. 45, Pleasant Prairie	60	32	28	60	-----	50	30	20	10	7	10	12	9	10	10	2	35	60
Dist. 48, Coal Springs	34	21	13	34	-----	32	27	5	2	8	4	3	6	4	5	4	22	34
Dist. 50, Fertile Prairie	143	79	64	139	4	124	62	62	15	23	44	20	17	20	15	4	62	122
Dist. 55, Plevna	352	186	166	352	-----	290	123	167	62	40	82	64	45	43	58	19	183	101
Dist. 57, Westmore	215	120	95	213	-----	189	105	84	24	25	69	30	25	27	28	11	102	177
Dist. 64, Ettles	117	75	42	117	-----	89	31	58	28	22	26	31	14	11	13	------	49	116
Dist. 66, Prairie Park	153	77	76	153	-----	121	25	96	32	20	46	39	17	20	11	------	54	153
Dist. 67, Clark	67	38	29	67	-----	64	41	23	3	13	19	10	8	10	7	------	28	67
Other minor civil divisions	221	120	101	221	-----	209	168	41	12	28	52	49	21	32	36	3	109	221

TABLE 21.—POPULATION BY SEX, COLOR, AGE, ETC., FOR COUNTIES BY MINOR CIVIL DIVISIONS: 1930—Con.

COUNTY AND MINOR CIVIL DIVISION	Total population	SEX		COLOR		NATIVE WHITE			Foreign-born white	AGE (YEARS)								Rural-farm population
		Male	Female	White	Negro	Total	Native parentage	Foreign or mixed parentage		Under 5	5 to 14	15 to 24	25 to 34	35 to 44	45 to 64	65 and over	21 and over (incl. unkn.)	
Fergus County	16,531	8,924	7,607	16,393	22	14,779	10,448	4,331	1,614	1,584	3,542	2,764	1,944	2,585	3,243	862	9,588	8,190
Dist. 1, Lewistown	6,578	3,341	3,237	6,542	15	5,941	4,236	1,705	601	543	1,348	1,091	825	1,089	1,334	348	3,949	553
Dist. 3, Brooks	52	21	31	52	-----	48	27	21	4	9	11	5	4	6	9	8	28	44
Dist. 5, Grass Range	90	58	32	89	1	75	49	26	14	7	15	20	15	12	16	5	58	90
Dist. 6, Garnelll	213	120	93	213	-----	192	154	38	21	26	47	28	22	44	27	15	122	175
Dist. 8, Moore	40	24	16	40	-----	38	31	7	2	4	6	7	7	7	7	2	25	40
Dist. 10, Moore	77	40	37	77	-----	73	57	16	4	6	12	21	7	13	13	5	44	77
Dist. 11, Brooks	122	61	61	122	-----	119	87	32	3	19	34	22	11	16	17	3	55	108
Dist. 12, Denton	54	34	20	54	-----	42	28	14	12	5	12	9	10	7	7	4	30	53
Dist. 13, Rossfork	38	20	18	38	-----	29	12	17	9	-----	10	9	-----	2	15	2	23	37
Dist. 14, Hanover	235	129	106	235	-----	213	155	58	22	22	60	31	29	40	47	6	130	71
Dist. 15, Danvers	86	51	35	86	-----	72	50	22	14	9	23	10	9	13	20	2	47	78
Dist. 16, Winifred	54	31	23	54	-----	52	42	10	2	4	10	16	4	9	9	2	30	54
Dist. 17, Roy	27	18	9	27	-----	16	7	9	11	1	5	3	5	7	4	2	19	27
Dist. 18, Lewistown	69	36	33	69	-----	64	48	16	5	8	20	11	7	12	8	3	35	69
Dist. 19, Natal	52	34	18	52	-----	48	39	9	4	7	8	13	7	8	6	3	30	52
Dist. 21, Forest Grove	146	85	61	146	-----	134	107	27	12	19	34	28	15	15	27	8	75	84
Dist. 22, Moore	50	31	19	50	-----	47	45	2	3	2	6	18	7	5	10	2	31	50
Dist. 23, Winifred	56	30	26	56	-----	50	44	6	6	7	6	8	9	9	14	3	41	56
Dist. 24, Gilt Edge	96	49	47	96	-----	86	62	24	10	15	22	14	9	11	15	10	48	76
Dist. 25, Winifred	48	28	20	48	-----	46	39	7	2	3	7	8	9	9	8	4	33	47
Dist. 28, Plum Creek	64	34	30	64	-----	52	30	22	12	4	20	10	9	5	11	5	37	60
Dist. 29, Winifred	96	50	46	96	-----	93	82	11	3	12	25	11	10	20	9	9	51	96
Dist. 30, Denton	74	39	35	74	-----	71	51	20	3	8	21	11	4	14	14	2	37	73
Dist. 31, Glengarry	134	71	63	134	-----	123	76	47	11	21	26	15	24	25	14	9	78	113
Dist. 32, Coffee Creek	56	30	26	56	-----	50	42	8	6	5	14	7	11	6	12	1	33	56
Dist. 33, Moore	91	52	39	91	-----	82	57	25	9	12	22	19	7	14	14	3	41	91
Dist. 35, Moore	32	18	14	32	-----	25	12	13	7	3	6	3	4	5	6	5	23	32
Dist. 39, Battrick	94	62	32	94	-----	83	57	26	11	5	24	14	11	14	23	3	54	94
Dist. 40, Lewistown	70	39	31	70	-----	63	47	16	7	15	13	7	13	10	8	4	38	70
Dist. 41, Battrick	42	26	16	41	-----	35	26	9	6	3	10	5	4	6	13	1	25	40
Dist. 42, Brooks	24	12	12	24	-----	22	16	6	2	3	7	4	3	1	5	1	10	24
Dist. 43, Plum Creek	34	19	15	34	-----	30	20	10	4	3	4	9	4	4	10	-----	22	34
Dist. 44, Moore	383	202	181	383	-----	368	286	82	15	32	61	77	36	47	99	31	238	92
Dist. 45, Straw	87	51	36	87	-----	82	62	20	5	7	21	12	9	12	18	8	51	54
Dist. 46, Piper	71	38	33	71	-----	61	37	24	10	11	11	12	10	8	17	2	43	61
Dist. 48, Lewistown	48	26	22	48	-----	44	39	5	4	7	12	3	8	4	12	2	26	48
Dist. 49, Grass Range	38	25	13	38	-----	34	22	12	4	7	-----	5	9	7	6	4	29	38
Dist. 50, Moore	11	9	2	11	-----	11	10	1	-----	1	1	4	2	1	1	1	7	11
Dist. 52, Roy	29	18	11	29	-----	20	2	18	9	6	5	7	4	2	5	-----	13	28
Dist. 54, Winifred	69	33	36	69	-----	55	21	34	14	9	28	7	3	8	12	2	26	69
Dist. 56, Hilger	88	58	30	88	-----	78	53	25	10	8	16	14	14	7	24	5	58	88
Dist. 59, Piper	49	24	25	49	-----	43	31	12	6	9	12	4	9	6	6	3	25	47
Dist. 60, Lewistown	52	29	23	52	-----	52	48	4	-----	5	9	14	6	6	7	5	31	52
Dist. 61, Tyler	60	31	29	37	-----	34	15	19	3	8	15	11	7	8	7	4	27	58
Dist. 63, Hilger	74	43	31	74	-----	70	50	20	4	8	17	17	8	8	16	-----	39	72
Dist. 65, Straw	55	29	26	55	-----	51	30	21	4	5	13	18	3	6	9	1	28	55
Dist. 66, Heath	21	13	8	21	-----	20	18	2	1	-----	5	5	2	3	5	1	12	20
Dist. 67, Lewistown	36	23	13	36	-----	33	29	4	3	4	6	7	4	7	8	-----	23	36
Dist. 68, Rossfork	43	26	17	43	-----	43	33	10	-----	5	7	6	9	6	6	4	27	43
Dist. 69, Lewistown	32	16	16	32	-----	28	19	9	4	2	5	5	6	3	8	3	24	32
Dist. 71, Forest Grove	17	11	6	17	-----	15	11	4	2	-----	2	4	3	1	5	2	12	17
Dist. 73, Roy	37	18	19	37	-----	26	9	17	11	5	10	5	3	3	8	3	19	36
Dist. 74, Roy	363	199	164	326	-----	282	167	115	44	39	73	70	43	48	71	19	206	159
Dist. 75, Rossfork	31	17	14	31	-----	21	6	15	10	2	2	4	8	4	8	3	24	31
Dist. 77, Kolin	55	28	27	55	-----	49	31	18	6	8	10	7	5	10	10	5	31	54
Dist. 82, Grass Range	88	50	38	88	-----	85	70	15	3	12	29	11	11	13	7	5	40	79
Dist. 84, Denton	659	360	299	658	1	617	439	178	41	69	137	111	84	113	114	31	367	294
Dist. 85, Denton	117	70	47	117	-----	112	92	20	5	8	31	15	11	26	17	9	67	112
Dist. 87, Pine Grove	35	21	14	35	-----	28	21	7	7	-----	6	4	3	5	8	8	26	35
Dist. 92, Danvers	112	59	53	112	-----	91	46	45	21	13	27	19	10	17	19	7	58	57
Dist. 93, Pine Grove	32	20	12	32	-----	32	31	1	-----	2	15	1	7	4	2	1	15	31
Dist. 94, Grass Range	64	33	31	64	-----	56	36	20	8	10	18	4	7	15	7	3	35	63
Dist. 96, Lewistown	22	13	9	22	-----	19	9	10	3	2	2	6	3	3	6	-----	15	22
Dist. 97, Coffee Creek	258	141	117	258	-----	226	139	87	32	25	57	50	19	48	43	16	144	159
Dist. 98, Gilt Edge	70	43	27	70	-----	58	33	25	12	6	10	18	7	11	13	5	44	54
Dist. 99, Winifred	57	31	26	57	-----	51	31	20	6	8	10	9	3	11	13	3	32	57
Dist. 101, Little Crooked	57	30	27	57	-----	51	39	12	6	6	17	3	4	11	12	4	32	57
Dist. 102, Forest Grove	23	11	12	23	-----	20	11	9	3	-----	6	7	2	3	5	-----	11	23
Dist. 103, Christina	194	113	81	194	-----	175	125	50	19	21	55	33	29	17	29	10	96	158
Dist. 104, Hanover	35	21	14	35	-----	30	11	19	5	2	9	11	2	3	8	-----	17	20
Dist. 105, Armells	32	17	15	32	-----	27	15	12	5	3	10	3	1	7	8	-----	17	32
Dist. 109, Denton	38	23	15	38	-----	36	29	7	2	3	12	5	4	4	8	2	20	36
Dist. 110, Lewistown	63	39	24	63	-----	49	26	23	14	3	10	18	4	9	18	1	37	54
Dist. 111, Denton	55	31	24	55	-----	50	44	6	5	4	17	4	7	11	7	5	32	54
Dist. 112, Brooks	44	27	17	44	-----	44	39	5	-----	6	14	7	3	7	5	2	20	43
Dist. 113, Forest Grove	66	39	27	61	-----	50	38	12	11	4	7	12	13	7	19	4	47	65
Dist. 114, Denton	39	21	18	39	-----	39	36	3	-----	3	14	7	2	3	10	-----	18	36
Dist. 115, Winifred	364	192	172	364	-----	330	234	96	34	36	88	60	27	57	83	13	205	112
Dist. 117, Forest Grove	48	27	21	48	-----	41	26	15	7	8	12	9	3	9	7	-----	22	48
Dist. 118, Grass Range	54	28	26	54	-----	50	35	15	4	5	13	4	6	15	8	3	32	52
Dist. 119, Suffolk	186	100	86	186	-----	178	138	40	8	17	42	21	16	33	51	6	111	161
Dist. 126, Winifred	46	35	11	46	-----	33	11	22	13	1	8	3	8	9	13	3	36	41
Dist. 127, Fergus	216	133	83	216	-----	184	116	68	32	23	42	39	30	31	39	12	128	181
Dist. 129, Lewistown	39	24	15	39	-----	38	30	8	1	6	11	8	2	6	5	1	16	39
Dist. 131, Roy	68	41	27	68	-----	46	21	25	22	5	14	10	11	7	16	5	44	68
Dist. 132, Denton	51	23	28	51	-----	49	42	7	2	11	5	10	10	5	7	3	30	51
Dist. 133, Denton	38	21	17	38	-----	36	25	11	2	7	5	4	3	7	10	2	26	38
Dist. 135, Roy	42	23	19	38	4	35	32	3	3	2	9	10	4	6	10	1	24	42
Dist. 136, Danvers	38	18	20	38	-----	37	33	4	1	11	5	1	6	8	5	2	21	38
Dist. 137, Bear Springs	58	35	23	58	-----	53	33	20	5	6	15	8	9	11	8	1	31	58
Dist. 140, Roy	60	32	28	60	-----	51	42	11	7	3	16	8	6	10	13	4	35	59

TABLE 21.—POPULATION BY SEX, COLOR, AGE, ETC., FOR COUNTIES BY MINOR CIVIL DIVISIONS: 1930—Con.

COUNTY AND MINOR CIVIL DIVISION	Total population	SEX		COLOR		NATIVE WHITE			Foreign-born white	AGE (YEARS)								Rural-farm population
		Male	Female	White	Negro	Total	Native parentage	Foreign or mixed parentage		Under 5	5 to 14	15 to 24	25 to 34	35 to 44	45 to 64	65 and over	21 and over (incl. unkn.)	
Fergus County—Con.																		
Dist. 141, Plum Creek	26	14	12	26	-----	25	14	11	1	4	5	7	3	4	2	1	13	26
Dist. 142, Grass Range	35	22	13	35	-----	24	4	20	11	4	8	8	2	9	4	-----	18	33
Dist. 144, Darrel	51	34	17	51	-----	46	29	17	5	3	13	11	6	3	14	1	30	50
Dist. 146, Danvers	69	40	29	69	-----	57	30	27	12	10	21	9	5	12	7	5	32	68
Dist. 150, Novary	45	24	21	45	-----	42	27	15	3	8	11	6	7	10	2	1	23	41
Dist. 151, Acushnet	47	28	19	47	-----	40	29	11	7	3	6	13	6	2	16	1	31	43
Dist. 156, Suffolk	48	26	22	48	-----	48	40	8	-----	3	13	10	6	10	6	-----	26	47
Dist. 160, Winifred	75	47	28	75	-----	66	56	10	9	8	12	16	7	11	20	1	47	74
Dist. 161, Suffolk	28	16	12	28	-----	28	24	4	-----	5	6	7	2	3	4	1	15	27
Dist. 162, Roy	14	11	3	14	-----	8	3	5	6	-----	3	-----	2	1	7	1	11	14
Dist. 163, Hilger	45	28	17	45	-----	37	19	18	8	3	12	10	4	5	9	2	23	45
Dist. 165, Roy	53	31	22	53	-----	32	4	28	21	4	12	9	5	5	13	5	31	53
Dist. 170, Bear Springs	36	18	18	36	-----	36	31	5	-----	6	12	4	5	5	3	1	15	36
Dist. 171, Danvers	35	20	15	35	-----	29	28	1	6	3	9	4	4	7	8	-----	19	34
Dist. 172, Roy	37	17	20	37	-----	33	23	10	4	3	7	3	5	4	12	3	26	37
Dist. 177, Winifred	32	18	14	32	-----	23	17	6	9	3	4	2	7	4	7	5	25	32
Dist. 180, Tyler	46	28	18	45	-----	43	30	13	2	8	13	8	1	7	7	2	21	45
Dist. 184, Gilt Edge	74	42	32	74	-----	66	54	12	8	8	19	9	9	8	18	3	42	72
Dist. 185, Becket	68	36	32	68	-----	65	57	8	3	3	16	10	6	11	19	3	41	63
Dist. 187, Brooks	42	23	19	42	-----	37	18	19	5	4	11	11	2	6	5	3	18	42
Dist. 193, Suffolk	46	25	21	46	-----	44	33	11	2	6	17	7	4	5	6	1	17	46
Dist. 194, Grass Range	32	17	15	28	-----	26	20	6	2	6	12	2	2	4	6	-----	13	32
Dist. 196, Rossfork	41	24	17	41	-----	32	20	12	9	6	8	11	5	8	7	1	26	23
Dist. 199, Winifred	62	39	23	62	-----	55	31	24	7	6	11	9	10	6	16	4	41	60
Dist. 201, Novary	34	17	17	34	-----	34	25	9	-----	4	5	5	6	8	4	2	22	34
Dist. 202, Denton	131	71	60	130	1	125	90	35	5	15	36	21	12	18	25	4	65	114
Dist. 203, Grass Range	58	31	27	58	-----	50	29	21	8	4	15	9	5	9	14	2	32	57
Dist. 205, Roy	43	23	20	33	-----	32	22	10	1	6	10	4	4	8	9	2	24	43
Dist. 206, Brooks	51	29	22	51	-----	48	34	14	3	13	11	6	6	6	8	1	23	51
Dist. 207, Roy	74	51	23	60	-----	53	33	20	7	7	12	8	8	16	22	1	49	74
Dist. 208, Hilger	114	69	45	114	-----	98	66	32	16	12	23	15	16	16	21	11	70	42
Dist. 209, Danvers	42	21	21	42	-----	34	12	22	8	3	5	14	6	5	9	-----	25	42
Other minor civil divisions	686	379	307	686	-----	620	454	166	66	54	142	138	63	114	140	34	402	336
Flathead County	19,200	10,377	8,823	18,972	40	16,778	11,785	4,993	2,194	1,687	3,979	3,142	2,541	2,786	3,801	1,252	11,504	5,882
Belton township	758	464	294	725	-----	610	446	164	115	59	135	120	105	151	157	31	497	187
Columbia township	1,390	828	562	1,383	-----	1,192	803	389	191	123	274	213	159	195	304	121	808	313
Flathead township	1,675	920	755	1,674	1	1,434	967	467	240	206	360	266	261	216	289	76	949	528
Jocko township	1,965	1,073	892	1,965	-----	1,765	1,285	480	200	218	426	323	228	262	345	162	1,094	1,655
Kalispell township	9,189	4,783	4,406	9,133	36	8,109	5,671	2,438	1,024	746	1,846	1,547	1,184	1,214	1,933	712	5,582	2,701
Whitefish township	4,223	2,309	1,914	4,092	3	3,668	2,613	1,055	424	335	937	673	604	748	773	150	2,514	498
Gallatin County	16,124	8,422	7,702	16,046	21	14,792	11,343	3,449	1,254	1,371	3,334	2,328	2,067	2,425	3,107	988	9,559	5,937
Prec. 1	884	434	450	884	-----	831	702	129	53	90	180	151	111	136	167	49	503	-------
Prec. 2	986	525	461	973	11	887	663	224	86	68	169	183	115	146	222	81	635	-------
Prec. 3	985	481	504	983	2	935	742	193	48	84	213	164	132	140	180	72	586	-------
Prec. 4	847	411	436	847	-----	796	627	169	51	58	154	183	106	118	171	57	523	-------
Prec. 5	757	330	427	755	1	710	546	164	45	40	120	163	87	121	163	63	497	-------
Prec. 6	763	368	395	762	1	715	569	146	47	38	115	131	140	128	169	33	542	-------
Prec. 7	815	408	407	811	4	766	603	163	45	65	156	141	106	137	162	48	499	-------
Prec. 8	818	396	422	818	-----	779	614	165	39	66	182	134	100	123	162	51	479	-------
Prec. 9, Monforton	367	207	160	367	-----	344	279	65	23	43	84	57	41	65	61	16	196	357
Prec. 10, Middle Creek	279	163	116	279	-----	260	212	48	19	21	57	56	38	38	56	13	163	279
Prec. 11, Sedan	153	96	57	153	-----	146	111	35	7	11	27	28	18	22	36	11	100	138
Prec. 12, Gallatin Gateway	586	327	259	586	-----	564	464	100	22	61	112	85	90	88	111	39	357	426
Prec. 13, Chestnut	122	71	51	122	-----	102	63	39	20	11	16	19	26	23	15	12	85	80
Prec. 14, Basin	35	23	12	35	-----	34	31	3	1	1	2	1	3	8	16	4	32	24
Prec. 15, Bridger	169	103	66	169	-----	150	113	37	19	16	30	27	25	21	40	10	108	168
Prec. 16, Yellowstone	185	117	68	185	-----	176	137	39	9	9	29	31	31	30	47	8	132	18
Prec. 17, Belgrade	1,026	527	499	1,025	1	963	793	170	62	101	220	182	123	138	203	58	586	486
Prec. 18, Central Park	221	119	102	221	-----	209	175	34	12	16	61	34	16	38	39	17	113	195
Prec. 19, Hillsdale	159	91	68	159	-----	152	133	19	7	20	28	20	25	18	26	13	96	159
Prec. 20, Nelson	292	162	130	292	-----	276	233	43	16	21	58	57	40	41	52	22	178	246
Prec. 21, Maudlow	245	148	97	212	-----	198	178	20	14	26	57	38	44	34	41	5	139	137
Prec. 22, Gordon	283	145	138	283	-----	260	189	71	23	19	63	44	41	44	54	18	166	230
Prec. 23, Menard	240	135	105	240	-----	240	221	19	-----	14	63	46	23	37	46	11	129	231
Prec. 24, Reese Creek	118	69	49	118	-----	115	95	20	3	11	21	18	23	16	19	10	74	118
Prec. 25, Springhill	140	77	63	139	-----	132	104	28	7	12	32	16	21	24	24	11	86	140
Prec. 26, Manhattan	1,138	589	549	1,138	-----	975	653	322	163	106	286	213	120	148	207	58	595	555
Prec. 27, West Gallatin	362	193	169	362	-----	306	184	122	56	54	76	58	66	50	40	18	196	352
Prec. 28, Holland	482	258	224	482	-----	328	55	273	154	70	134	82	49	70	57	20	221	403
Prec. 29, Logan	343	181	162	341	-----	311	225	86	30	31	77	52	44	51	61	27	196	127
Prec. 30, Madison	161	95	66	161	-----	142	110	32	19	17	45	20	17	25	26	11	87	159
Prec. 31, Willow Creek	491	266	225	487	-----	457	358	99	30	40	113	105	53	56	88	36	262	309
Prec. 32, Three Forks	937	505	432	929	1	846	602	244	83	76	181	154	104	173	206	43	574	43
Prec. 33, Trident	94	44	50	88	-----	78	62	16	10	7	24	10	12	16	22	3	58	5
Prec. 34, Clarkston	89	53	36	89	-----	81	63	18	8	11	15	16	17	9	15	6	55	63
Prec. 35, Liberty	552	305	247	551	-----	528	434	94	23	37	134	100	51	93	103	34	312	489
Garfield County	4,252	2,428	1,824	4,247	-----	3,808	2,736	1,072	439	470	994	717	462	683	755	170	2,320	3,777
Dist. 1, Jordan	716	384	332	716	-----	644	448	196	72	74	169	119	80	103	136	35	393	369
Dist. 2, Butte Creek	116	62	54	116	-----	104	82	22	12	26	22	17	14	23	12	2	60	114
Dist. 3, Williamson	43	24	19	43	-----	35	30	5	8	5	8	4	3	8	9	6	29	43
Dist. 4, Enterprise	38	23	15	38	-----	33	22	11	5	4	5	7	3	10	5	4	25	38
Dist. 5, Searls	37	20	17	37	-----	37	29	8	-----	3	6	4	7	7	8	2	25	37
Dist. 6, Harbaugh	69	46	23	69	-----	63	50	13	6	5	12	9	9	21	11	2	45	67
Dist. 7, Brunelda	43	25	18	43	-----	41	38	3	2	4	9	12	7	2	4	5	24	42
Dist. 8, Wright	166	87	79	166	-----	153	127	26	13	24	43	29	12	27	27	4	78	166
Dist. 9, Crow Rock	78	43	35	78	-----	63	20	43	15	9	25	17	6	13	8	-----	31	78
Dist. 11, Edwards	62	37	25	62	-----	60	47	13	2	3	20	4	5	14	14	2	37	62

TABLE 21.—POPULATION BY SEX, COLOR, AGE, ETC., FOR COUNTIES BY MINOR CIVIL DIVISIONS: 1930—Con.

COUNTY AND MINOR CIVIL DIVISION	Total population	SEX		COLOR		NATIVE WHITE			Foreign-born white	AGE (YEARS)								Rural-farm population
		Male	Female	White	Negro	Total	Native parentage	Foreign or mixed parentage		Under 5	5 to 14	15 to 24	25 to 34	35 to 44	45 to 64	65 and over	21 and over (incl. unkn.)	
Garfield County—Con.																		
Dist. 12, Swanser	64	39	25	64	-----	60	48	12	4	4	11	14	6	7	18	4	41	61
Dist. 13, Big Dry	50	33	17	50	-----	49	44	5	1	4	11	5	9	12	8	1	32	50
Dist. 14, Mitchell	72	36	36	72	-----	71	58	13	1	5	25	10	7	9	14	2	34	72
Dist. 15, Van Norman	29	19	10	29	-----	22	7	15	7	3	7	7	5	5	2	-----	16	27
Dist. 16, Purewater	100	59	41	100	-----	83	44	39	17	13	28	26	6	16	9	2	43	97
Dist. 17, Gilbert Creek	70	44	26	69	-----	64	45	19	5	14	15	6	11	11	10	3	40	65
Dist. 18, Timber Creek	53	28	25	53	-----	42	16	26	11	5	12	8	10	6	8	4	30	53
Dist. 19, Blackfoot	139	78	61	139	-----	130	103	27	9	20	29	27	11	21	23	8	76	139
Dist. 20, Adam	28	18	10	28	-----	25	22	3	3	1	5	7	2	8	4	1	17	28
Dist. 21, Pettit	30	21	9	30	-----	22	19	3	8	1	11	6	-----	8	4	-----	15	28
Dist. 22, Mosby	50	29	21	50	-----	50	45	5	-----	6	17	9	8	6	3	1	22	41
Dist. 23, Vance	118	61	57	118	-----	110	89	21	8	14	39	15	20	19	10	1	55	118
Dist. 24, Milroy	51	27	24	51	-----	43	24	19	8	2	11	5	7	13	10	2	35	49
Dist. 25, Mecaha	74	44	30	74	-----	67	47	20	7	10	16	12	10	11	11	4	37	74
Dist. 27, Cohagen	323	182	141	323	-----	256	142	114	67	39	80	52	25	57	57	13	170	273
Dist. 28, Billing	44	23	21	40	-----	34	19	15	6	6	7	13	6	6	6	-----	21	44
Dist. 29, Dilo	32	21	11	32	-----	31	24	7	1	4	3	9	7	3	6	-----	20	31
Dist. 30, Benzino	50	26	24	50	-----	47	36	11	3	5	9	8	8	6	12	2	28	50
Dist. 31, Phon	130	81	49	130	-----	123	98	25	7	19	20	14	26	19	22	10	85	130
Dist. 32, Iler	89	49	40	89	-----	83	71	12	6	17	22	13	10	6	20	1	40	89
Dist. 33, Wason Flats	110	63	47	110	-----	91	48	43	19	19	22	22	9	13	22	3	53	107
Dist. 34, Sartwell	59	36	23	59	-----	53	43	10	6	3	15	16	2	15	6	2	31	59
Dist. 35, Haxby	77	46	31	77	-----	76	60	16	1	3	16	15	5	17	16	5	48	76
Dist. 36, Shook	88	53	35	88	-----	81	51	30	7	3	25	16	5	13	23	3	48	88
Dist. 37, Broadview	39	25	14	39	-----	35	30	5	4	4	7	7	5	7	6	3	26	38
Dist. 38, Keplerville	33	17	16	33	-----	31	28	3	2	1	8	6	2	6	10	-----	19	33
Dist. 40, Snowbelt	22	14	8	22	-----	16	11	5	6	-----	4	1	2	3	11	1	17	22
Dist. 41, Sheldon	54	30	24	54	-----	53	44	9	1	9	9	9	6	10	8	3	29	54
Dist. 42, Sand Springs	42	28	14	42	-----	39	29	10	3	7	6	4	8	7	8	2	27	24
Dist. 43, Uoll Heights	54	33	21	54	-----	45	23	22	9	3	15	12	7	8	9	-----	29	54
Dist. 44, Hill	37	22	15	37	-----	34	26	8	3	1	9	5	2	8	11	1	23	33
Dist. 45, Hillside	111	63	48	111	-----	86	31	55	25	10	30	27	9	12	20	3	52	111
Dist. 46, Dodge	16	11	5	16	-----	15	15	-----	1	4	1	4	3	2	1	1	9	16
Dist. 47, Higginson	5	4	1	5	-----	4	2	2	1	-----	-----	2	-----	-----	2	1	4	5
Dist. 48, Tindall	32	20	12	32	-----	30	26	4	2	2	2	11	5	5	6	1	24	31
Dist. 49, Anad	39	20	19	39	-----	34	27	7	5	2	8	3	3	8	14	1	27	24
Dist. 50, Lone Tree	101	60	41	101	-----	96	82	14	5	10	23	15	8	17	24	4	58	98
Dist. 51, Snow Creek	136	76	60	136	-----	122	95	27	14	9	43	19	14	18	25	8	67	136
Dist. 52, Musselshell	41	25	16	41	-----	39	27	12	2	7	9	7	5	6	4	3	20	41
Dist. 53, Alice	45	28	17	45	-----	42	26	16	3	6	10	10	5	2	12	-----	22	45
Dist. 54, Lismas	86	46	40	86	-----	82	68	14	4	10	22	11	8	20	13	2	40	86
Dist. 55, Cat Creek	61	39	22	61	-----	59	50	9	2	8	13	7	9	9	13	2	37	61
Glacier County	5,297	2,970	2,327	2,466	1	2,091	1,384	707	375	616	1,219	868	747	705	876	241	2,913	2,311
Dist. 1, Blackfoot	331	192	139	113	-----	92	71	21	21	36	69	58	46	50	59	7	196	221
Dist. 3, Marias	37	20	17	37	-----	30	23	7	7	6	2	5	8	6	3	7	26	37
Dist. 9, Browning	2,967	1,619	1,348	679	1	558	382	176	121	399	702	505	424	327	457	136	1,542	1,290
Dist. 15, Cut Bank	1,107	635	472	1,050	-----	940	622	318	110	84	265	175	134	179	215	53	638	261
Dist. 25, Meadowbrook	53	30	23	53	-----	50	33	17	3	6	18	5	6	8	9	1	25	53
Dist. 48, Red River	39	24	15	39	-----	21	3	18	18	7	2	13	8	3	2	4	24	39
Dist. 50, Glacier Park	526	315	211	258	-----	209	141	68	49	55	96	72	99	91	89	24	335	177
Dist. 53, Hay Lake	74	45	29	74	-----	60	38	22	14	7	20	5	9	16	14	3	45	74
Dist. 58, Winkler	45	24	21	45	-----	41	23	18	4	2	9	11	2	10	8	3	27	44
Dist. 67, Lozing	54	28	26	54	-----	43	19	24	11	4	15	12	4	8	11	-----	28	54
Other minor civil divisions	64	38	26	64	-----	47	29	18	17	10	21	7	7	7	9	3	27	61
Golden Valley County	2,126	1,166	960	2,123	-----	1,908	1,232	676	215	219	541	307	217	322	409	110	1,153	1,569
Dist. 4, Jacobus	23	17	6	23	-----	15	8	7	8	-----	1	4	4	5	8	1	20	23
Dist. 5, Pine View	27	14	13	26	-----	23	18	5	3	-----	2	1	4	2	10	8	24	23
Dist. 6, Ryegate	395	207	188	395	-----	370	276	94	25	47	106	51	41	67	60	23	205	109
Dist. 10, East Bench	34	18	16	34	-----	34	20	14	-----	1	9	5	5	6	7	1	19	31
Dist. 20, Belmont	175	89	86	173	-----	154	86	68	19	15	45	27	20	12	43	13	97	120
Dist. 21, Clara	77	46	31	77	-----	72	58	14	5	6	22	10	2	16	19	2	43	77
Dist. 25, Emory	24	14	10	24	-----	24	15	9	-----	2	8	1	3	3	4	3	13	24
Dist. 28 Y, Cushman	86	42	44	86	-----	75	37	38	11	13	21	16	11	6	15	4	41	67
Dist. 29, Swimming Woman	34	15	19	34	-----	30	19	11	4	6	10	2	7	6	3	-----	17	34
Dist. 32, Irene	20	10	10	20	-----	17	14	3	3	5	3	5	2	1	3	1	10	20
Dist. 35, Loy	34	18	16	34	-----	32	23	9	2	2	14	2	3	6	7	-----	16	34
Dist. 38, Hunt	32	18	14	32	-----	26	16	10	6	6	9	4	4	3	6	-----	13	32
Dist. 40, Gugler	23	14	9	23	-----	22	17	5	1	5	6	2	5	3	2	-----	10	23
Dist. 41 M, Lavina	215	103	112	215	-----	197	143	54	18	15	58	26	22	41	42	11	125	92
Dist. 45 S, O'Brien	39	21	18	39	-----	35	24	11	4	5	10	3	8	3	9	-----	22	39
Dist. 45 M, Spring Valley	18	12	6	18	-----	17	12	5	1	1	2	3	1	2	6	3	12	18
Dist. 46 M, Twin Coulee	23	14	9	23	-----	22	17	5	1	4	6	3	1	4	4	1	10	23
Dist. 48, Womans Pocket	29	21	8	29	-----	29	25	4	-----	7	8	2	5	1	5	1	14	28
Dist. 49, Kuehn	29	18	11	29	-----	29	22	7	-----	6	9	3	2	7	2	-----	12	29
Dist. 51, Utopia	70	43	27	70	-----	67	43	24	3	-----	20	19	5	7	17	2	34	68
Dist. 52, Pine Island	63	35	28	63	-----	60	41	19	3	8	13	12	7	14	6	3	34	63
Dist. 53 M, Twin Buttes	20	11	9	20	-----	17	5	12	3	2	8	1	1	5	3	-----	9	20
Dist. 54, Franklin	28	22	6	28	-----	26	21	5	2	2	3	6	3	4	7	3	18	13
Dist. 59, Pleasant View	6	4	2	6	-----	6	3	3	-----	-----	-----	1	-----	-----	5	-----	5	6
Dist. 63, Butler	12	7	5	12	-----	8	8	-----	4	-----	2	2	-----	2	5	1	8	12
Dist. 66, Golden Valley	26	16	10	26	-----	21	10	11	5	2	4	7	3	4	6	-----	16	26
Dist. 72, Fairview	11	6	5	11	-----	9	6	3	2	1	3	-----	3	2	2	-----	7	11
Dist. 73, Rothiemay	57	36	21	57	-----	53	25	28	4	5	13	11	2	11	12	3	32	57
Dist. 78, Nackling	16	10	6	16	-----	11	8	3	5	1	1	1	3	2	6	2	13	16
Dist. 80, Fiske	29	12	17	29	-----	28	22	6	1	1	6	6	2	4	7	3	18	28
Dist. 86, Thull	33	18	15	33	-----	27	14	13	6	5	10	4	2	8	1	3	14	33
Other minor civil divisions	418	235	183	418	-----	352	176	176	66	46	109	67	36	65	77	18	222	370

TABLE 21.—POPULATION BY SEX, COLOR, AGE, ETC., FOR COUNTIES BY MINOR CIVIL DIVISIONS: 1930—Con.

COUNTY AND MINOR CIVIL DIVISION	Total population	SEX		COLOR		NATIVE WHITE			Foreign-born white	AGE (YEARS)								Rural-farm population
		Male	Female	White	Negro	Total	Native parentage	Foreign or mixed parentage		Under 5	5 to 14	15 to 24	25 to 34	35 to 44	45 to 64	65 and over	21 and over (incl. unkn.)	
Granite County	3,013	1,738	1,275	2,986	1	2,544	1,547	997	442	217	545	483	423	460	636	247	1,945	1,017
Prec. 1, North Philipsburg	738	406	332	731	-----	633	387	246	98	56	142	113	109	107	150	61	470	40
Prec. 2, South Philipsburg	895	537	358	890	1	727	408	319	163	53	141	163	133	133	197	74	597	127
Prec. 3, Quigley	61	30	31	61	-----	57	44	13	4	5	21	8	8	11	5	3	30	61
Prec. 4, Rock Creek	111	64	47	111	-----	82	43	39	29	5	16	19	13	16	27	15	78	110
Prec. 7, Stone	178	110	68	178	-----	147	74	73	31	10	23	31	24	26	46	18	127	114
Prec. 8, New Chicago	120	69	51	120	-----	118	91	27	2	17	28	19	17	22	14	3	63	117
Prec. 9, Hall	305	166	139	305	-----	263	148	115	42	29	69	41	37	55	53	21	179	228
Prec. 10, Drummond	366	209	157	359	-----	326	225	101	33	19	67	58	52	47	91	31	239	83
Prec. 11, Bearmouth	160	97	63	152	-----	122	81	41	30	18	23	15	23	24	44	13	113	62
Prec. 13, Porter	79	50	29	79	-----	69	46	23	10	5	15	16	7	19	9	8	49	75
Hill County	13,775	7,483	6,292	13,026	43	11,275	7,084	4,191	1,751	1,431	3,029	2,365	1,870	2,228	2,345	507	7,822	5,533
Dist. 1, Grainbelt	186	100	86	186	-----	162	118	44	24	17	47	19	24	32	36	11	108	178
Dist. 2, South Gildford	106	55	51	106	-----	93	67	26	13	13	19	25	7	10	27	5	57	103
Dist. 4, North Box Elder	28	12	16	28	-----	24	14	10	4	4	9	2	1	7	4	1	13	28
Dist. 5, Shambo	67	40	27	64	-----	51	39	12	13	8	14	7	6	9	18	5	39	67
Dist. 6, Spaberg	20	13	7	20	-----	15	9	6	5	3	1	5	4	3	4	-----	16	20
Dist. 7, Boarder	27	17	10	27	-----	22	11	11	5	3	1	9	3	5	6	-----	20	27
Dist. 8, Eagle Rock	43	21	22	42	-----	41	32	9	1	6	10	3	9	9	4	2	26	43
Dist. 9, North Havre	246	144	102	238	1	202	127	75	36	25	64	45	25	42	38	7	127	104
Dist. 10, Lohman	99	55	44	99	-----	74	34	40	25	12	25	5	8	26	16	7	59	98
Dist. 11, Mountain View	105	58	47	105	-----	90	48	42	15	13	31	11	9	16	19	6	55	102
Dist. 12, Davey	61	41	20	61	-----	48	30	18	13	10	7	6	13	7	14	4	41	61
Dist. 13, Box Elder	269	145	124	213	-----	188	125	63	25	34	86	39	20	39	40	11	125	112
Dist. 14, Gorman	53	29	24	53	-----	49	41	8	4	7	20	6	3	8	6	3	21	53
Dist. 15, Lower Box Elder	33	22	11	33	-----	30	16	14	3	6	9	6	2	3	5	2	17	33
Dist. 16, Havre	7,853	4,204	3,649	7,187	36	6,260	4,075	2,185	927	778	1,871	1,415	1,243	1,257	1,310	279	4,630	795
Dist. 17, South Box Elder	67	34	33	60	-----	54	34	20	6	11	17	12	8	5	11	3	31	67
Dist. 18, Fresno	97	55	42	97	-----	84	45	39	13	8	23	17	7	13	26	3	57	88
Dist. 19, Kremlin	335	198	137	334	-----	285	183	102	49	28	84	38	51	62	59	13	198	233
Dist. 20, North Gildford	313	170	143	313	-----	281	189	92	32	40	75	49	44	52	45	8	161	134
Dist. 21, Sailor	45	23	22	45	-----	35	13	22	10	3	6	6	7	12	11	-----	32	45
Dist. 22, Brennan	57	33	24	57	-----	52	20	32	5	4	14	12	6	9	11	1	32	57
Dist. 23, Goldstone	124	63	61	123	1	108	82	26	15	14	37	19	14	18	17	5	62	119
Dist. 24, Hingham	406	220	186	405	-----	364	218	146	41	31	116	69	37	78	66	9	213	159
Dist. 25, Cottonwood	114	61	53	114	-----	94	54	40	20	14	29	28	8	21	11	3	50	114
Dist. 26, Rudyard	531	273	258	531	-----	495	296	199	36	63	139	92	53	90	80	14	275	322
Dist. 28, Inverness	385	228	157	385	-----	316	180	136	69	31	91	78	40	44	85	16	209	295
Dist. 32, Brinkmann	18	10	8	18	-----	15	12	3	3	2	3	1	-----	4	6	2	13	18
Dist. 34, Lonesome Prairie	46	26	20	41	5	40	21	19	1	5	12	2	3	10	12	2	28	45
Dist. 35, Stuart	63	33	30	63	-----	54	35	19	9	12	6	10	14	11	9	1	42	63
Dist. 36, Lilacs	47	27	20	47	-----	42	29	13	5	6	11	10	5	6	8	1	23	47
Dist. 39, Fairchild	26	17	9	26	-----	20	10	10	6	3	5	1	4	1	8	4	17	26
Dist. 41, West Fork	107	69	38	107	-----	67	31	36	40	5	23	15	11	26	22	5	71	106
Dist. 42, North Kremlin	47	27	20	47	-----	41	29	12	6	8	11	6	5	8	8	1	23	47
Dist. 44, Sage Creek	126	72	54	126	-----	98	30	68	28	11	27	33	5	22	23	5	65	126
Dist. 45, Nolan	72	38	34	72	-----	60	28	32	12	9	13	17	8	11	10	4	37	72
Dist. 48, North Havre	40	26	14	40	-----	27	11	16	13	5	1	8	4	8	13	1	28	40
Dist. 49, Sage	49	22	27	49	-----	41	27	14	8	3	14	6	4	5	13	4	27	49
Dist. 50, Minneota	84	50	34	84	-----	79	57	22	5	4	23	11	13	11	16	6	48	84
Dist. 53, Hausman	74	41	33	74	-----	60	36	24	14	15	13	13	3	8	19	3	38	74
Dist. 54, McCrum	31	13	18	31	-----	23	7	16	8	2	7	5	1	5	8	3	19	31
Dist. 55, Union	83	40	43	83	-----	78	53	25	5	9	18	15	6	18	15	2	47	80
Dist. 56, St. Joseph	67	35	32	67	-----	61	46	15	6	4	18	9	11	15	4	6	40	67
Dist. 57, Amos	102	49	53	102	-----	90	39	51	12	16	29	15	15	10	10	7	47	95
Dist. 58, Staton Coulee	60	34	26	60	-----	52	27	25	8	10	11	8	8	13	8	2	34	60
Dist. 60, Excelsior	30	15	15	30	-----	25	21	4	5	2	12	2	1	6	6	1	14	20
Dist. 61, Oreana	61	36	25	61	-----	49	19	30	12	4	14	14	6	8	13	2	36	60
Dist. 62, Milk River	87	54	33	87	-----	69	31	38	18	11	28	18	6	14	8	2	33	81
Dist. 63, Black Coulee	41	22	19	41	-----	36	25	11	5	5	8	4	5	8	8	3	26	41
Dist. 66, Grassy Butte	59	26	33	59	-----	52	34	18	7	10	12	4	11	11	8	3	34	59
Dist. 67, Spring Coulee	132	77	55	132	-----	108	53	55	24	15	26	25	13	23	24	6	74	130
Dist. 68, Black Diamond Coulee	50	26	24	50	-----	45	30	15	5	6	13	8	2	10	8	3	25	48
Dist. 70, Free Soil	75	43	32	75	-----	68	46	22	7	8	20	10	10	12	15	-----	38	75
Dist. 71, Fairchild	19	11	8	19	-----	18	15	3	1	-----	2	4	1	1	11	-----	15	19
Dist. 72, Duncan	7	5	2	7	-----	7	5	2	-----	-----	2	-----	3	2	-----	-----	5	7
Dist. 73, Huestis	27	14	13	27	-----	22	13	9	5	5	4	7	2	3	5	1	13	27
Dist. 74, Cottonwood	100	59	41	100	-----	81	39	42	19	19	25	15	10	15	14	2	45	100
Dist. 75, Signal Butte	18	10	8	18	-----	13	3	10	5	1	6	4	-----	3	4	-----	8	18
Dist. 79, Hillsdale	11	5	6	11	-----	5	2	3	6	1	1	3	1	1	4	-----	8	11
Dist. 81, Liberty	80	50	30	80	-----	71	51	20	9	10	23	14	10	8	13	2	38	80
Dist. 82, Redwing	60	28	32	60	-----	56	36	20	4	9	12	13	7	9	8	2	32	60
Dist. 83, Milk River	29	14	15	29	-----	22	-----	22	7	2	10	5	3	7	2	-----	12	29
Dist. 84, Laredo	46	26	20	46	-----	38	23	15	8	3	13	7	3	8	11	1	28	41
Dist. 85, Lakeside	31	19	12	31	-----	25	10	15	6	5	8	-----	4	10	2	2	18	31
Jefferson County	4,133	2,387	1,746	4,069	13	3,463	2,304	1,159	606	242	824	831	513	521	846	323	2,496	1,520
Dist. 1, Clancy	216	125	91	216	-----	185	128	57	31	27	43	25	27	26	47	21	132	74
Dist. 2, Jefferson City	71	41	30	71	-----	60	33	27	11	4	12	12	14	5	16	8	50	48
Dist. 3, Wickes	84	55	29	79	-----	58	18	40	21	1	8	27	11	12	14	11	61	9
Dist. 5, Basin	331	200	131	327	1	242	143	99	85	18	34	61	47	51	89	31	243	6
Dist. 6, Bernice	51	33	18	49	2	37	20	17	12	5	7	10	11	4	10	4	34	35
Dist. 7, Boulder	1,072	595	477	1,059	-----	958	695	263	101	34	202	275	135	103	148	82	577	117
Dist. 8, Corbin	65	33	32	65	-----	53	44	9	12	1	8	14	7	9	17	9	44	9
Dist. 10, Weber	45	26	19	45	-----	43	20	23	2	1	6	6	10	4	15	3	35	42
Dist. 11, Cold Spring	23	15	8	23	-----	22	14	8	1	2	6	6	3	2	4	-----	10	23
Dist. 12, Elkhorn	29	16	13	29	-----	21	14	7	8	2	5	6	2	2	8	4	17	2
Dist. 13, Mitchell Gulch	93	55	38	93	-----	70	37	33	23	8	23	12	13	13	19	5	55	89
Dist. 14, Elk Park	49	33	16	44	-----	29	3	26	15	-----	6	17	6	7	11	2	31	39

TABLE 21.—POPULATION BY SEX, COLOR, AGE, ETC., FOR COUNTIES BY MINOR CIVIL DIVISIONS: 1930—Con.

COUNTY AND MINOR CIVIL DIVISION	Total population	SEX		COLOR		NATIVE WHITE			Foreign-born white	AGE (YEARS)								Rural-farm population
		Male	Female	White	Negro	Total	Native parentage	Foreign or mixed parentage		Under 5	5 to 14	15 to 24	25 to 34	35 to 44	45 to 64	65 and over	21 and over (incl. unkn.)	
Jefferson County—Con.																		
Dist. 17, Willow Creek	46	23	23	46	-----	43	38	5	3	4	8	10	3	6	12	3	26	45
Dist. 19, Lump Gulch	48	31	17	48	-----	40	26	14	8	6	10	6	12	3	5	6	29	45
Dist. 20, Milligan	8	6	2	8	-----	7	7	-----	1	-----	2	1	-----	4	1	-----	5	8
Dist. 21, Trask	100	66	34	100	-----	70	17	53	30	7	21	17	14	12	18	11	63	84
Dist. 22, Travis	42	32	10	41	1	29	11	18	12	4	3	6	9	1	11	8	33	39
Dist. 24, Cavern-Hubbard	13	6	7	13	-----	13	11	2	-----	-----	2	5	1	-----	4	1	7	13
Dist. 25, Amazon	127	86	41	127	-----	101	59	42	26	14	20	24	19	18	29	3	81	11
Dist. 26, Eureka	60	31	29	60	-----	60	56	4	-----	6	21	6	5	16	3	3	28	60
Dist. 27, Carter	69	39	30	69	-----	50	26	24	19	3	16	9	8	5	20	8	44	60
Dist. 28, Wheatland	22	14	8	22	-----	21	17	4	1	1	6	4	-----	5	5	1	12	22
Dist. 29, Trail Springs	3	1	2	3	-----	3	2	1	-----	-----	1	1	-----	1	-----	-----	1	3
Dist. 30, Nigger Hollow	18	11	7	18	-----	18	18	-----	-----	2	4	5	1	2	2	2	9	18
Other minor civil divisions	1,448	814	634	1,414	9	1,230	847	383	184	92	290	266	155	210	338	97	869	619
Judith Basin County	5,238	3,022	2,216	5,202	3	4,575	3,044	1,531	627	501	1,103	919	701	808	979	224	3,047	3,329
Dist. 1, Deegan	29	19	10	29	-----	27	16	11	2	-----	5	9	2	6	5	2	16	29
Dist. 2, Bellview	22	11	11	22	-----	21	18	3	1	2	2	5	2	4	4	3	15	22
Dist. 3, Victory	34	19	15	34	-----	31	22	9	3	1	8	9	5	6	5	-----	20	34
Dist. 4, Phillbrook	88	51	37	88	-----	81	64	17	7	13	20	9	14	10	14	8	51	88
Dist. 5, Moccasin	305	156	149	304	-----	288	229	59	16	33	67	50	35	50	63	7	170	159
Dist. 6, Last Chance	61	32	29	61	-----	57	36	21	4	7	16	14	8	5	9	2	32	61
Dist. 7, White City	67	30	37	67	-----	58	44	14	9	14	11	12	7	6	12	5	34	67
Dist. 8, Bell	43	24	19	43	-----	41	27	14	2	6	6	12	5	8	6	-----	26	42
Dist. 10, Willow Creek	70	43	27	64	-----	58	31	27	6	4	18	12	7	12	13	4	42	69
Dist. 11, Metcalf	36	22	14	36	-----	36	28	8	-----	5	8	3	7	8	5	-----	22	35
Dist. 12, Stanford	827	451	376	824	-----	759	538	221	65	91	159	132	115	129	154	47	490	328
Dist. 13, Merino	97	56	41	93	-----	81	43	38	12	15	30	15	7	19	9	2	41	68
Dist. 15, Lilleberg	16	13	3	16	-----	9	-----	9	7	-----	2	6	1	2	5	-----	9	16
Dist. 16, Sour Dough	35	19	16	34	1	19	1	18	15	-----	5	12	2	1	13	2	24	33
Dist. 17, Lower Braun Creek	42	20	22	42	-----	31	8	23	11	1	13	12	1	6	9	-----	19	41
Dist. 18, Indian Creek	79	39	40	79	-----	72	42	30	7	8	21	14	12	12	11	1	38	78
Dist. 20, Running Wolf	16	13	3	16	-----	10	9	1	6	-----	-----	-----	-----	3	6	7	16	10
Dist. 21, Lehigh	147	88	59	147	-----	123	52	71	24	11	38	34	17	17	28	2	73	103
Dist. 22, Windham	224	132	92	222	-----	202	140	62	20	19	57	35	31	38	39	5	121	98
Dist. 23, Basin Center	51	29	22	51	-----	49	36	13	2	5	7	13	5	7	10	4	34	51
Dist. 24, Benchland	209	119	90	209	-----	200	168	32	9	18	56	28	25	31	42	8	114	159
Dist. 25, Hobson	444	225	219	442	-----	405	294	111	37	42	102	81	52	57	89	21	246	207
Dist. 27, Pleasant Valley	93	59	34	93	-----	84	46	38	9	9	24	19	8	11	21	1	48	93
Dist. 28, Utica	173	100	73	171	2	157	123	34	14	22	21	23	28	20	34	16	113	141
Dist. 31, Pigeye	74	43	31	74	-----	65	52	13	9	5	19	8	6	18	16	2	45	67
Dist. 34, Sipple	28	15	13	28	-----	26	18	8	2	3	6	3	5	7	3	1	16	26
Dist. 36, Dawes School	54	33	21	54	-----	49	36	13	5	7	9	9	7	8	11	3	33	54
Dist. 37, Little Belt	62	36	26	62	-----	61	50	11	1	6	14	8	6	11	13	4	37	62
Dist. 38, Plain View	25	17	8	25	-----	18	16	2	7	2	2	2	7	4	8	-----	21	25
Dist. 39, New Liberty	23	13	10	23	-----	21	18	3	2	1	7	4	3	2	4	2	12	19
Dist. 40, Coal Mine	40	21	19	40	-----	40	36	4	-----	7	10	4	10	3	5	1	22	39
Dist. 42, Twin Butte	25	13	12	25	-----	22	20	2	3	4	6	2	3	5	3	2	15	23
Dist. 44, Hughesville	409	317	92	408	-----	280	158	122	128	30	43	60	92	98	76	9	313	-----
Dist. 45, Taylor	17	10	7	17	-----	13	9	4	4	2	-----	4	2	5	3	1	12	17
Dist. 47, Cora Creek	17	8	9	17	-----	13	7	6	4	3	2	3	2	3	3	1	11	14
Dist. 48, Chatterton	37	22	15	37	-----	28	16	12	9	2	8	6	7	3	9	2	25	36
Dist. 49, Raynesford	167	101	66	162	-----	143	88	55	19	16	44	30	22	29	24	2	87	102
Dist. 50, Hay	51	33	18	51	-----	39	16	23	12	3	15	5	10	4	11	3	30	51
Dist. 51, Lone Tree	46	23	23	46	-----	42	20	22	4	3	10	10	6	6	8	3	26	46
Dist. 52, Rose Lawn	53	34	19	53	-----	44	19	25	9	1	9	15	6	6	15	1	32	52
Dist. 53, White School	55	32	23	55	-----	49	29	20	6	6	4	13	10	8	12	2	36	46
Dist. 54, Wolf Butte	42	25	17	42	-----	40	33	7	2	3	10	11	2	7	7	2	20	42
Dist. 55, Kibbey	60	40	20	59	-----	48	20	28	11	6	14	9	12	5	11	3	35	52
Dist. 56, Spion Kop	171	96	75	171	-----	143	80	63	28	10	42	37	20	21	32	9	92	167
Dist. 57, Mansfield	44	26	18	44	-----	38	23	15	6	2	6	12	4	3	15	2	29	44
Dist. 58, Geyser	261	155	106	253	-----	207	109	98	46	22	56	55	43	31	43	10	151	110
Other minor civil divisions	269	139	130	269	-----	247	156	91	22	31	71	50	20	44	41	12	133	203
Lake County	9,541	5,177	4,364	7,727	7	7,023	5,200	1,823	704	980	2,181	1,591	1,049	1,250	1,934	554	5,311	5,144
Arlee township	799	441	358	478	5	433	328	105	45	71	184	106	101	126	161	50	473	333
Dayton township	623	343	280	499	-----	467	368	99	32	50	132	93	74	79	151	44	371	401
Jocko township	260	145	115	260	-----	229	168	61	31	19	38	43	23	47	65	25	173	208
Mission township	4,471	2,426	2,045	3,513	1	3,190	2,352	838	323	520	1,086	771	477	556	831	228	2,346	2,697
Pablo township	756	416	340	605	-----	554	402	152	51	90	189	126	88	87	138	38	391	492
Polson township	2,632	1,406	1,226	2,372	1	2,150	1,582	568	222	230	552	452	286	355	588	169	1,557	1,013
Lewis and Clark County	18,224	9,537	8,687	17,886	139	15,080	9,510	5,570	2,606	1,242	3,084	3,032	2,627	2,972	3,721	1,544	12,080	2,628
Dist. 1, Helena	12,694	5,948	6,146	11,776	131	10,194	6,425	3,769	1,582	793	1,972	1,903	1,807	1,896	2,533	1,130	8,184	41
Dist. 2, Kessler	953	571	382	944	2	814	541	273	130	37	122	162	147	275	158	52	679	84
Dist. 3, Prickly Pear Valley	140	85	55	135	-----	124	86	38	11	13	25	27	21	20	23	11	90	130
Dist. 4, Trinity	94	60	34	93	-----	70	41	29	23	3	15	14	16	12	26	8	66	91
Dist. 5, Harmony	112	74	38	112	-----	99	75	24	13	8	28	19	14	14	27	2	65	85
Dist. 6, College Place	296	120	176	292	-----	268	187	81	24	19	55	84	30	41	57	10	150	181
Dist. 7, Rimini	66	43	23	66	-----	47	22	25	19	6	2	10	11	8	21	8	54	1
Dist. 8, Middle Fork	44	29	15	44	-----	39	28	11	5	5	4	9	7	5	12	2	30	44
Dist. 9, East Helena	1,212	668	544	1,212	-----	880	393	487	332	111	243	251	148	189	224	44	706	130
Dist. 12, Marysville	176	112	64	176	-----	122	64	58	54	7	30	28	16	26	45	24	118	6
Dist. 13, Wolf Creek	256	167	89	229	-----	205	133	72	24	17	46	50	39	54	38	12	170	90
Dist. 14, Seven Mile Post	70	40	30	61	-----	50	31	19	11	8	14	8	10	9	13	8	45	67
Dist. 15, Upper Silver	39	24	15	39	-----	35	23	12	4	-----	10	4	5	8	7	5	27	37
Dist. 16, Spokane Creek	79	47	32	79	-----	70	54	16	9	7	21	13	11	12	13	2	41	79
Dist. 17, Silver	55	34	21	52	-----	42	22	20	10	7	12	5	7	8	9	7	35	47
Dist. 18, Fulton	30	17	13	28	-----	25	15	10	3	3	3	3	7	9	5	-----	24	28
Dist. 20, Unionville	89	47	42	83	6	64	46	18	19	11	16	12	18	7	14	11	56	2
Dist. 21, Mitchell	111	74	37	104	-----	75	45	30	29	10	12	21	17	12	34	5	81	84
Dist. 22, Dearborn	72	40	32	72	-----	67	47	20	5	6	21	8	8	15	8	6	40	72
Dist. 24, Baxendale	69	48	21	69	-----	43	17	26	26	2	5	12	9	6	23	12	56	65

TABLE 21.—POPULATION BY SEX, COLOR, AGE, ETC., FOR COUNTIES BY MINOR CIVIL DIVISIONS: 1930—Con.

COUNTY AND MINOR CIVIL DIVISION	Total population	SEX		COLOR		NATIVE WHITE			Foreign-born white	AGE (YEARS)								Rural-farm population
		Male	Female	White	Negro	Total	Native parentage	Foreign or mixed parentage		Under 5	5 to 14	15 to 24	25 to 34	35 to 44	45 to 64	65 and over	21 and over (incl. unkn.)	
Lewis and Clark County—Continued																		
Dist. 25, Craig	224	138	86	214	-----	193	136	57	21	16	47	43	29	33	43	13	139	138
Dist. 26, Hogan	27	22	5	27	-----	19	12	7	8	-----	1	4	5	6	9	2	24	27
Dist. 27, Aurchard Creek	32	23	9	32	-----	24	12	12	8	3	3	7	8	1	6	4	23	32
Dist. 28, Butler	62	38	24	62	-----	50	34	16	12	-----	9	11	4	8	28	2	47	15
Dist. 29, Willard	15	10	5	15	-----	13	7	6	2	2	2	2	2	2	5	-----	9	13
Dist. 30, Longview	149	84	65	149	-----	119	78	41	30	10	21	18	14	20	33	33	107	98
Dist. 31, Gilman	154	88	66	102	-----	92	63	29	10	18	42	23	14	21	26	10	76	55
Dist. 32, Clough	64	35	29	64	-----	57	34	23	7	7	13	8	12	8	10	6	38	47
Dist. 33, York	53	32	21	53	-----	46	32	14	7	1	14	7	4	10	15	2	32	30
Dist. 34, Canyon Ferry	58	36	22	58	-----	48	32	16	10	3	9	9	9	8	16	4	40	24
Dist. 36, Little Prickly Pear	73	46	27	73	-----	60	32	28	13	6	14	5	7	9	19	13	51	56
Dist. 38, Lincoln	116	74	42	116	-----	99	64	35	17	8	15	14	16	19	27	17	85	80
Dist. 39, Flesher	22	15	7	22	-----	18	16	2	4	2	5	1	2	4	6	2	14	19
Dist. 40, Beaver Creek	70	39	31	70	-----	65	45	20	5	8	11	14	15	6	10	6	44	30
Dist. 41, Barrett	48	40	8	46	-----	33	22	11	13	-----	3	12	8	7	15	3	40	48
Dist. 42, Lakeside	37	23	14	37	-----	32	24	8	5	3	8	4	7	8	6	1	24	37
Dist. 44, Wilborn	60	39	21	60	-----	47	36	11	13	5	12	1	11	15	12	4	42	52
Dist. 45, Augusta	858	482	376	775	-----	693	512	181	82	77	184	137	108	154	136	62	504	419
Joint dist. 43, Clasoil (part)	45	25	20	45	-----	39	24	15	6	-----	15	9	4	7	9	1	24	44
Liberty County	2,198	1,241	957	2,198	-----	1,863	1,034	829	335	209	508	397	247	338	401	98	1,228	1,662
Dist. 6, Fairview	71	43	28	71	-----	63	31	32	8	9	13	12	8	7	18	4	43	70
Dist. 7, Hill	31	21	10	31	-----	19	6	13	12	-----	7	2	6	4	11	1	22	29
Dist. 8, Bear Gulch	30	17	13	30	-----	22	9	13	8	1	3	9	1	4	8	4	20	30
Dist. 29, Joplin	453	255	198	453	-----	391	216	175	62	36	111	89	41	76	88	12	243	237
Dist. 30, Tingdohl	92	55	37	92	-----	74	27	47	18	12	22	20	7	11	15	5	46	91
Dist. 31, Trommer	56	34	22	56	-----	42	17	25	14	12	14	6	7	9	6	2	27	55
Dist. 32, Polish	59	33	26	59	-----	44	17	27	15	4	17	11	6	6	11	4	33	58
Dist. 33, Chester	657	344	313	657	-----	574	336	238	83	64	154	115	80	118	100	26	364	292
Dist. 34, Marias	42	26	16	42	-----	35	16	19	7	3	10	12	3	4	8	2	21	42
Dist. 35, Selma	45	30	15	45	-----	40	27	13	5	5	13	5	7	11	4	-----	23	44
Dist. 37, Roke	35	21	14	35	-----	28	12	16	7	-----	9	4	2	4	14	2	24	33
Dist. 38, Alma	57	31	26	57	-----	47	37	10	10	4	18	10	2	8	10	5	27	57
Dist. 40, Lothair	151	88	63	151	-----	130	67	63	21	14	34	20	26	20	30	7	92	108
Dist. 43, Pugsley	14	9	5	14	-----	13	7	6	1	2	2	6	-----	-----	3	1	7	14
Dist. 51, Burke	58	31	27	58	-----	50	26	24	8	5	20	7	6	6	14	-----	30	58
Dist. 59, Timber Coulee	47	30	17	47	-----	39	22	17	8	4	8	8	8	7	7	5	31	47
Dist. 64, Plainview	71	42	29	71	-----	60	24	36	11	2	17	16	3	10	21	2	40	70
Dist. 65, Vath	5	4	1	5	-----	3	2	1	2	-----	-----	1	2	-----	2	-----	4	5
Dist. 76, Eagle Creek	19	9	10	19	-----	18	11	7	1	6	3	2	3	1	4	-----	10	19
Dist. 77, Laird	66	40	26	66	-----	53	32	21	13	7	13	17	3	10	12	4	35	65
Dist. 78, Corral Creek	32	19	13	32	-----	28	23	5	4	1	7	4	5	7	4	4	21	32
Dist. 90, Lytle	25	14	11	25	-----	22	17	5	3	2	6	4	3	5	4	1	15	25
Dist. 95, Wolf	10	7	3	10	-----	5	2	3	5	-----	-----	2	3	3	1	1	9	10
Other minor civil divisions	72	38	34	72	-----	63	50	13	9	16	7	15	15	7	6	6	41	71
Lincoln County	7,089	4,092	2,997	6,982	-----	6,127	4,391	1,736	855	634	1,408	1,231	934	1,041	1,449	387	4,289	1,865
Dist. 1, Troy	869	508	361	836	-----	757	562	195	79	60	152	134	113	145	209	55	575	141
Dist. 2, Fall Creek	49	30	19	49	-----	47	34	13	2	3	10	9	6	5	13	3	30	40
Dist. 3, Bull Lake	55	41	14	55	-----	47	32	15	8	2	8	5	4	10	19	7	41	31
Dist. 4, Libby	2,947	1,655	1,292	2,947	-----	2,574	1,725	849	373	276	593	528	426	407	559	154	1,754	547
Dist. 5, Phillips Creek	75	44	31	75	-----	67	39	28	8	2	17	19	7	5	24	1	44	75
Dist. 6, Jennings	33	17	16	22	-----	19	17	2	3	3	5	6	6	4	7	2	22	4
Dist. 7, Warland	240	175	65	222	-----	151	107	44	71	21	21	41	35	39	68	15	180	86
Dist. 8, Rexford	329	177	152	324	-----	287	222	65	37	31	66	57	39	56	67	13	199	55
Dist. 9, Gateway	85	50	35	85	-----	76	68	8	9	8	27	13	13	12	10	2	41	28
Dist. 10, Glen Lake	87	52	35	87	-----	84	69	15	3	10	15	17	12	14	15	4	54	53
Dist. 11, Cabinet	48	27	21	39	-----	34	29	5	5	1	12	6	9	7	10	3	31	45
Dist. 12, Iowa Flats	55	26	29	55	-----	53	36	17	2	6	18	15	4	5	6	1	18	55
Dist. 13, Eureka	1,057	571	486	1,050	-----	952	723	229	98	108	240	180	131	131	204	63	596	125
Dist. 14, Fortine	236	128	108	228	-----	185	129	56	43	25	55	41	32	31	41	11	129	98
Dist. 15, McCormack	182	127	55	168	-----	123	78	45	45	8	19	34	20	47	42	12	140	50
Dist. 16, Koelin	29	17	12	29	-----	22	15	7	7	4	8	4	5	3	4	1	15	10
Dist. 17, Terriault	52	28	24	52	-----	47	32	15	5	7	12	4	14	8	3	4	30	30
Dist. 18, Pinkham	75	47	28	75	-----	75	72	3	-----	10	20	11	5	9	16	4	37	63
Dist. 19, Sheldon	173	107	66	173	-----	165	140	25	8	18	39	30	14	30	25	8	88	144
Dist. 20, Stonehill	38	24	14	36	-----	32	27	5	4	4	7	7	4	7	6	3	22	18
Dist. 22, Swamp Creek	48	27	21	48	-----	44	30	14	4	2	8	12	1	6	17	2	30	34
Dist. 23, Sylvanite	46	35	11	46	-----	40	26	14	6	4	7	7	6	7	11	4	30	18
Dist. 24, Ynak	87	58	29	87	-----	76	51	25	11	5	11	12	8	19	27	5	61	61
Dist. 53, Trego	194	121	73	194	-----	170	128	42	24	16	38	30	20	34	46	10	122	54
McCone County	4,790	2,648	2,142	4,788	2	4,204	2,479	1,725	584	588	1,260	724	570	807	680	181	2,481	4,050
Dist. 1	701	349	352	701	-----	640	402	238	61	85	175	133	98	108	84	18	350	182
Dist. 2	40	22	18	40	-----	39	33	6	1	6	4	8	1	8	10	3	27	40
Dist. 3	135	79	56	135	-----	113	76	37	22	13	28	17	16	32	23	6	83	134
Dist. 4	44	25	19	44	-----	43	30	13	1	5	11	5	6	10	4	3	26	44
Dist. 5	40	21	19	40	-----	38	22	16	2	4	9	8	5	5	8	1	23	40
Dist. 6	55	28	27	55	-----	51	37	14	4	6	11	13	6	8	7	4	31	55
Dist. 7	78	46	32	78	-----	69	35	34	9	8	20	10	10	9	19	2	45	78
Dist. 8	89	42	47	89	-----	74	25	49	15	15	22	15	12	12	8	5	41	88
Dist. 9	63	33	30	63	-----	53	20	33	10	7	13	14	8	9	9	3	34	63
Dist. 10	63	41	22	63	-----	58	33	25	5	4	11	11	5	12	17	3	42	63
Dist. 12	45	21	24	45	-----	44	40	4	1	9	8	10	4	6	6	2	22	45
Dist. 14	76	47	29	76	-----	57	11	46	19	8	26	16	3	7	16	-----	27	76
Dist. 15	101	60	41	101	-----	89	80	9	12	9	19	22	8	17	19	7	58	98
Dist. 16	71	34	37	71	-----	69	51	18	2	15	16	11	8	14	7	-----	33	71
Dist. 17	52	31	21	52	-----	40	16	24	12	6	15	6	6	9	10	-----	28	52
Dist. 18	105	56	49	105	-----	90	43	47	15	16	34	17	19	8	10	1	44	105
Dist. 19	68	39	29	68	-----	59	28	31	9	5	24	7	7	11	7	7	35	68
Dist. 20	45	23	22	45	-----	41	26	15	4	4	16	5	7	5	7	1	23	45
Dist. 21	104	61	43	104	-----	93	75	18	11	13	25	16	13	14	20	3	60	103
Dist. 22	246	147	99	246	-----	206	118	88	40	34	64	36	21	47	38	6	122	246

TABLE 21.—POPULATION BY SEX, COLOR, AGE, ETC., FOR COUNTIES BY MINOR CIVIL DIVISIONS: 1930—Con.

COUNTY AND MINOR CIVIL DIVISION	Total population	SEX		COLOR		NATIVE WHITE			Foreign-born white	AGE (YEARS)								Rural-farm population
		Male	Female	White	Negro	Total	Native parentage	Foreign or mixed parentage		Under 5	5 to 14	15 to 24	25 to 34	35 to 44	45 to 64	65 and over	21 and over (incl. unkn.)	
McCone County—Con.																		
Dist. 23	156	84	72	156	-----	131	70	61	25	21	45	18	12	27	26	7	80	156
Dist. 24	59	32	27	59	-----	50	23	27	9	7	28	3	2	14	3	2	21	59
Dist. 25	81	41	40	81	-----	65	7	58	16	14	39	7	5	16	-----	-----	21	81
Dist. 26	95	54	41	95	-----	78	31	47	17	13	20	14	8	20	16	4	52	95
Dist. 30	46	28	18	46	-----	38	21	17	8	6	11	9	1	7	10	2	25	45
Dist. 34	41	24	17	41	-----	34	24	10	7	5	-----	4	7	9	14	2	35	41
Dist. 44	77	43	34	77	-----	71	46	25	6	18	23	6	12	7	8	3	32	77
Dist. 47	76	43	33	76	-----	69	43	26	7	7	24	6	16	11	12	-----	42	75
Dist. 49	71	47	24	71	-----	68	40	28	3	12	13	5	16	19	5	1	43	70
Dist. 56	139	69	70	139	-----	124	60	64	15	20	49	25	11	22	12	-----	53	139
Dist. 58	62	37	25	62	-----	53	30	23	9	3	17	10	7	16	8	1	37	62
Dist. 61	67	36	31	67	-----	60	40	20	7	6	17	8	12	8	14	2	39	65
Dist. 67	64	35	29	64	-----	55	41	14	9	6	20	6	7	11	11	3	36	64
Dist. 71	42	27	15	41	1	35	30	5	6	6	11	4	4	5	10	2	22	42
Dist. 81	66	38	28	66	-----	61	38	23	5	4	15	15	4	14	11	3	34	66
Dist. 84	271	146	125	271	-----	244	134	110	27	28	71	37	44	47	33	11	149	128
Dist. 85	112	64	48	112	-----	105	54	51	7	8	30	24	12	17	18	3	60	112
Dist. 91	165	88	77	165	-----	147	90	57	18	25	42	21	25	25	16	11	84	109
Dist. 92	113	64	49	113	-----	102	74	28	11	20	24	14	11	20	17	7	57	113
Dist. 93	86	43	43	86	-----	69	16	53	17	11	30	14	9	12	7	3	37	79
Dist. 94	138	86	52	137	1	108	46	62	29	13	45	13	11	28	19	9	74	137
Dist. 95	56	40	16	56	-----	43	21	22	13	8	13	5	7	13	9	1	32	54
Dist. 99	87	45	42	87	-----	83	67	16	4	8	34	6	11	17	10	1	43	87
Dist. 102	44	27	17	44	-----	34	9	25	10	5	11	11	2	8	7	-----	22	44
Dist. 103	41	24	17	41	-----	40	36	4	1	2	10	8	6	7	7	1	22	41
Dist. 111	63	35	28	63	-----	61	57	4	2	8	17	5	13	11	8	1	36	63
Dist. 115	32	18	14	32	-----	26	15	11	6	3	6	7	7	5	4	-----	17	31
Dist. 121	25	14	11	25	-----	19	14	5	6	2	4	5	2	7	5	-----	15	25
Dist. 128	35	21	14	35	-----	32	22	10	3	3	8	4	3	10	7	-----	20	35
Dist. 133	101	58	43	101	-----	78	43	35	23	21	17	17	14	14	16	2	56	101
Other minor civil divisions	58	32	26	58	-----	55	36	19	3	3	15	13	6	9	8	4	31	58
Madison County	6,323	3,647	2,676	6,310	7	5,741	4,205	1,536	569	520	1,247	1,082	808	936	1,306	419	3,869	3,474
Brandon township	1,025	573	452	1,021	3	929	639	290	92	78	185	185	130	155	222	70	638	445
Hot Springs township	1,237	696	541	1,236	1	1,136	876	260	100	113	226	213	175	169	258	83	765	682
Jefferson township	1,714	956	758	1,711	2	1,541	1,080	461	170	158	440	312	183	226	307	84	907	948
Madison township	1,383	821	562	1,383	-----	1,284	1,042	242	99	113	240	234	202	245	277	71	892	944
Union township	964	601	363	959	1	851	568	283	108	58	156	138	118	141	242	111	667	455
Meagher County	2,272	1,393	879	2,258	3	1,940	1,327	613	318	152	389	355	310	372	537	152	1,522	1,261
Dist. 1, West Copper	26	12	14	26	-----	22	16	6	4	1	5	2	2	7	8	1	19	23
Dist. 2, Billy Creek	15	9	6	15	-----	11	2	9	4	1	6	1	-----	2	4	1	7	15
Dist. 4, Lennep	118	78	40	118	-----	81	32	49	37	9	23	22	13	23	22	5	74	89
Dist. 5, Castle	34	22	12	34	-----	25	12	13	9	3	8	5	4	3	8	3	20	32
Dist. 6, Loweth	90	52	38	90	-----	77	56	21	13	10	16	12	16	18	14	3	58	65
Dist. 7, Sixteen	63	38	25	63	-----	58	42	16	5	6	14	11	10	11	9	2	39	30
Dist. 8, White Sulphur Springs	840	495	345	828	3	738	524	214	90	49	141	132	120	126	203	69	574	248
Dist. 9, Newlan	70	45	25	70	-----	62	48	14	8	7	13	10	11	13	12	4	43	70
Dist. 10, Fort Logan	82	47	35	82	-----	74	54	20	8	2	18	10	12	11	25	4	54	82
Dist. 11, Sheep Creek	30	19	11	30	-----	30	24	6	-----	1	8	2	9	3	3	4	21	29
Dist. 12, Lingshire	42	23	19	42	-----	39	24	15	3	4	9	4	7	11	7	-----	28	42
Dist. 14, Camas Creek	58	39	19	58	-----	54	38	16	4	3	13	7	3	19	10	3	38	58
Dist. 17, East Copper	33	19	14	33	-----	26	17	9	7	4	5	4	1	6	10	2	23	32
Dist. 18, Delpine	63	42	21	63	-----	51	38	13	12	3	8	9	7	13	18	5	46	50
Dist. 33, Flint	25	18	7	25	-----	21	18	3	4	-----	1	5	4	6	9	-----	22	25
Dist. 34, Ringling	222	132	90	222	-----	196	150	46	26	20	44	38	32	30	47	11	134	70
Dist. 35, Watson	62	45	17	62	-----	51	33	18	11	4	4	4	11	9	21	9	54	62
Dist. 36, Moss Agate	26	16	10	26	-----	24	17	7	2	3	4	8	1	2	5	1	13	26
Dist. 39, Birch Creek	50	36	14	50	-----	44	36	8	6	1	9	7	6	13	12	2	37	50
Other minor civil divisions	323	206	117	321	-----	256	146	110	65	21	40	62	41	46	90	23	218	163
Mineral County	1,626	972	654	1,597	-----	1,413	1,007	406	184	103	256	281	221	248	412	104	1,086	378
Cedar township	201	114	87	201	-----	177	129	48	24	12	37	32	29	31	48	12	125	40
Frenchtown township	409	230	179	408	-----	386	285	101	22	22	82	74	52	75	88	16	251	85
Saltese township	287	179	108	287	-----	244	175	69	43	20	32	38	45	47	87	18	217	57
Superior township	729	449	280	701	-----	606	418	188	95	49	105	137	95	95	189	58	493	196
Missoula County	21,782	11,564	10,218	21,365	121	18,534	12,401	6,133	2,831	1,645	3,979	3,916	3,100	3,371	4,477	1,272	13,721	3,218
Prec. 1	954	495	459	950	4	845	590	255	105	90	178	139	118	174	197	58	599	-------
Prec. 2	760	373	387	750	-----	652	441	211	104	30	80	138	130	112	213	56	570	-------
Prec. 3	547	348	199	542	4	413	235	178	129	11	37	76	79	118	179	47	457	-------
Prec. 4	1,118	575	543	1,104	13	942	601	341	162	98	210	190	150	173	228	69	688	-------
Prec. 5	692	365	327	668	5	567	365	202	101	72	182	106	82	97	112	40	366	-------
Prec. 6	943	425	518	942	-----	774	440	334	168	56	133	205	145	137	210	56	623	-------
Prec. 7	700	353	347	687	13	619	442	177	68	61	180	121	84	98	126	30	381	-------
Prec. 8	1,112	511	601	1,109	-----	1,006	754	252	103	51	162	233	136	101	289	49	751	-------
Prec. 9	1,356	644	712	1,356	-----	1,243	869	374	113	117	253	256	197	235	251	47	819	-------
Prec. 10	1,094	543	551	1,088	6	1,003	719	284	85	57	182	239	164	152	234	66	710	-------
Prec. 11	536	282	254	535	-----	505	363	142	30	56	117	91	88	81	82	21	295	-------
Prec. 12	1,358	682	676	1,322	36	1,175	814	361	147	145	329	218	197	187	221	60	738	-------
Prec. 13, Bonner	609	343	266	609	-----	516	286	230	93	58	123	103	100	82	111	32	369	105
Prec. 14, Clinton	159	85	74	159	-----	141	117	24	18	13	29	28	20	20	29	18	102	83
Prec. 15, Bonita	98	60	38	98	-----	84	71	13	14	11	19	11	12	18	18	9	63	68
Prec. 16, Potomac	162	96	66	162	-----	133	76	57	29	11	27	24	24	22	37	17	107	109
Prec. 17, Seeley Lake	91	60	31	91	-----	75	52	23	16	5	11	15	11	16	27	6	69	64
Prec. 18, Sunset	324	274	50	324	-----	202	115	87	122	10	21	27	46	71	110	38	281	64
Prec. 19, Lincoln	355	202	153	349	-----	311	225	86	38	28	84	52	26	48	65	52	209	193
Prec. 20, Rattlesnake	46	27	19	46	-----	35	25	10	11	3	7	8	7	6	12	3	30	44
Prec. 21, Orchard Homes	1,123	602	521	1,121	-----	979	650	329	142	94	252	209	113	147	222	84	635	815

TABLE 21.—POPULATION BY SEX, COLOR, AGE, ETC., FOR COUNTIES BY MINOR CIVIL DIVISIONS: 1930—Con.

COUNTY AND MINOR CIVIL DIVISION	Total population	SEX		COLOR		NATIVE WHITE			Foreign-born white	AGE (YEARS)								Rural-farm population
		Male	Female	White	Negro	Total	Native parentage	Foreign or mixed parentage		Under 5	5 to 14	15 to 24	25 to 34	35 to 44	45 to 64	65 and over	21 and over (incl. unkn.)	
Missoula County—Con.																		
Prec. 22, East Missoula	111	63	48	111	-----	99	70	29	12	12	32	19	12	15	17	4	50	37
Prec. 23, Glenwood Park	477	231	246	471	6	430	324	106	41	54	98	81	79	76	70	19	263	16
Prec. 24, Flynn	230	133	97	209	-----	166	87	79	43	13	64	53	23	25	43	4	117	197
Prec. 25, De Smit	120	71	49	120	-----	102	70	32	18	7	30	16	18	24	10	6	71	75
Prec. 26, Grass Valley	170	97	73	153	-----	114	42	72	39	21	33	38	17	19	34	8	94	146
Prec. 27, Frenchtown	276	154	122	276	-----	217	87	130	59	22	52	56	38	32	55	20	160	192
Prec. 28, Huson	108	62	46	106	-----	82	33	49	24	9	19	21	14	17	17	11	63	63
Prec. 29, Stark	66	48	18	66	-----	59	45	14	7	7	3	13	8	7	13	15	49	49
Prec. 30, Lothrop	81	46	35	81	-----	72	47	25	9	9	16	16	10	9	14	7	44	58
Prec. 31, Cold Springs	863	618	245	850	5	774	566	208	76	51	126	220	191	121	112	33	591	232
Prec. 32, Lolo	221	128	93	214	-----	195	147	48	19	19	47	42	29	28	37	19	133	153
Prec. 33, Woodman	63	38	25	63	-----	45	32	13	18	6	14	2	9	9	18	5	42	51
Prec. 34, Carlton	105	60	45	105	-----	97	64	33	8	7	26	14	11	11	29	6	63	105
Prec. 35, Arlee	147	86	61	49	-----	44	25	19	5	25	28	16	22	12	30	14	87	102
Prec. 36, Milltown	880	512	368	873	-----	651	371	280	222	79	170	174	117	136	172	31	520	79
Prec. 37, Swan River	84	52	32	84	-----	64	36	28	20	5	13	15	5	17	23	4	56	71
Prec. 38, Evaro	156	84	72	79	-----	69	47	22	10	27	33	24	30	12	20	10	86	47
Prec. 44	675	300	375	673	-----	621	457	164	52	37	115	117	95	147	137	27	446	-------
Prec. 45	834	425	409	821	7	723	499	224	98	76	181	127	120	114	161	54	495	-------
Prec. 46	384	229	155	360	18	306	190	116	54	4	13	55	87	87	106	28	341	-------
Prec. 47	799	406	393	794	-----	674	431	243	120	33	102	136	143	136	207	40	591	-------
Prec. 48	795	376	419	789	4	710	481	229	79	45	148	163	93	132	165	49	488	-------
Musselshell County	7,242	3,842	3,400	7,240	1	5,928	3,390	2,538	1,312	664	1,745	1,283	802	1,116	1,331	299	3,964	2,147
Dist. 1	80	50	30	80	-----	68	38	30	12	4	19	17	5	9	25	1	44	80
Dist. 2	20	12	8	20	-----	17	13	4	3	4	2	-------	4	5	1	4	14	20
Dist. 4	129	79	50	129	-----	116	88	28	13	14	25	27	15	14	28	6	75	121
Dist. 9	316	164	152	315	-----	291	213	78	24	30	79	64	34	38	58	13	107	86
Dist. 11	121	66	55	121	-----	114	92	22	7	12	29	17	14	12	26	11	70	101
Dist. 12	1,177	634	543	1,177	-----	830	281	549	347	109	307	220	132	187	194	28	606	100
Dist. 13	107	60	47	107	-----	99	79	20	8	5	32	19	11	19	16	5	60	90
Dist. 14	53	26	27	53	-----	50	34	16	3	10	19	7	2	8	5	2	19	53
Dist. 15	16	10	6	16	-----	16	16	-------	-------	-------	2	2	2	6	2	2	12	16
Dist. 16	31	20	11	31	-----	28	17	11	3	1	5	10	1	1	10	3	18	31
Dist. 18	33	17	16	33	-----	33	31	2	-------	6	8	4	3	5	5	2	15	33
Dist. 23	37	19	18	37	-----	31	23	8	6	5	9	5	2	4	10	2	19	27
Dist. 24	41	26	15	41	-----	34	19	15	7	1	6	6	7	8	11	2	30	41
Dist. 26	37	21	16	37	-----	32	23	9	5	3	9	7	3	7	7	1	18	36
Dist. 30	58	30	28	58	-----	52	30	22	6	7	16	9	6	7	13	-------	28	58
Dist. 31	105	57	48	105	-----	92	60	32	13	9	36	12	13	20	11	4	53	102
Dist. 33	19	9	10	19	-----	15	7	8	4	1	7	2	1	1	5	2	10	19
Dist. 34	26	16	10	26	-----	22	16	6	4	4	9	3	3	5	1	1	11	26
Dist. 36	27	17	10	27	-----	21	16	5	6	2	8	3	2	7	2	3	14	24
Dist. 37	28	13	15	28	-----	28	25	3	-------	4	5	2	7	1	8	1	17	25
Dist. 40	111	59	52	111	-----	106	90	16	5	16	27	19	8	16	19	6	54	109
Dist. 42	12	10	2	12	-----	10	3	7	2	-------	3	2	-------	2	5	-------	7	12
Dist. 43	108	56	52	108	-----	99	84	15	9	13	20	18	15	16	23	3	67	43
Dist. 47	31	12	19	31	-----	25	8	17	6	8	7	3	2	10	1	-------	15	31
Dist. 49	134	71	63	134	-----	108	58	50	26	14	35	20	22	16	25	2	71	61
Dist. 50	14	9	5	14	-----	13	9	4	1	2	1	3	2	1	4	1	10	14
Dist. 55	3,467	1,789	1,678	3,466	1	2,793	1,517	1,276	673	279	825	615	403	560	638	145	1,937	112
Dist. 56	32	20	12	32	-----	26	9	17	6	2	7	5	3	7	5	3	19	32
Dist. 57	35	21	14	35	-----	34	31	3	1	7	9	3	5	7	4	-------	17	34
Dist. 61	18	10	8	18	-----	18	16	2	-------	3	3	1	4	4	1	2	11	18
Dist. 64	256	129	127	256	-----	240	173	67	16	27	47	51	22	38	56	15	152	45
Dist. 65	19	9	10	19	-----	17	13	4	2	1	5	4	2	2	2	3	12	19
Dist. 68	48	25	23	48	-----	43	24	19	5	6	10	9	6	6	6	5	26	48
Dist. 70	21	11	10	21	-----	14	6	8	7	-------	3	5	-------	6	6	1	14	19
Dist. 75	52	34	18	52	-----	50	32	18	2	4	12	10	5	12	8	1	30	51
Dist. 76	52	30	22	52	-----	41	9	32	11	5	19	13	3	6	6	-------	16	52
Dist. 77	18	9	9	18	-----	18	17	1	-------	2	1	4	2	3	6	-------	12	18
Dist. 79	28	16	12	28	-----	24	7	17	4	5	8	3	2	4	6	-------	14	28
Dist. 81	43	26	17	43	-----	35	19	16	8	6	15	7	3	5	7	-------	15	43
Dist. 83	25	13	12	25	-----	18	10	8	7	-------	2	3	4	4	7	5	21	25
Dist. 84	40	22	18	40	-----	31	19	12	9	3	7	13	-------	2	12	3	22	39
Dist. 88	43	23	20	43	-----	36	19	17	7	7	13	8	3	3	6	3	19	43
Dist. 90	75	39	36	75	-----	59	35	24	16	7	23	12	5	7	20	1	37	75
Other minor civil divisions	99	53	46	99	-----	81	61	20	18	16	11	16	14	15	20	7	66	87
Park County	10,922	5,959	4,963	10,805	5	9,641	6,943	2,698	1,164	878	2,115	1,773	1,555	1,726	2,161	705	6,838	2,985
Dist. 1, Miner	30	21	9	30	-----	26	19	7	4	1	2	5	4	3	14	1	23	30
Dist. 2, Richland	86	48	38	86	-----	78	66	12	8	6	15	7	10	15	26	7	61	78
Dist. 4, Livingston	6,693	3,549	3,144	6,690	1	5,854	4,111	1,743	736	506	1,265	1,063	905	1,128	1,352	410	4,271	213
Dist. 5, Pine Ridge	7	4	3	7	-----	7	7	-------	-------	-------	1	-------	-------	2	3	1	6	5
Dist. 6, Suce Creek	54	31	23	54	-----	50	35	15	4	7	11	5	12	8	7	4	33	54
Dist. 7, Gardiner	425	248	177	425	-----	384	281	103	41	32	55	40	82	75	97	43	312	24
Dist. 8, Chico	95	51	44	95	-----	86	58	28	9	8	15	22	18	14	12	6	62	56
Dist. 9, Cooke City	50	33	17	50	-----	32	20	12	18	1	1	3	4	3	16	22	47	-------
Dist. 10, Rosedale	66	36	30	66	-----	62	43	19	4	6	14	13	11	8	10	4	39	65
Dist. 11, Hawkwood	28	19	9	28	-----	26	24	2	2	2	7	2	4	2	8	3	17	24
Dist. 12, Elton	55	35	20	55	-----	42	32	10	13	4	12	12	4	9	11	3	31	46
Dist. 13, Aldridge	11	9	2	11	-----	7	-------	7	4	1	3	3	-------	1	2	1	6	9
Dist. 14, Willow Creek	40	28	12	40	-----	35	28	7	5	1	3	8	4	6	13	4	32	40
Dist. 15, Elk Creek	88	53	35	88	-----	79	59	20	9	11	18	15	8	13	20	3	50	87
Dist. 16, Cowan	174	93	81	174	-----	168	145	23	6	12	44	34	14	24	34	12	94	173
Dist. 17, Vink	51	28	23	51	-----	42	29	13	9	8	13	6	12	6	5	1	25	31
Dist. 18, Hunters	38	24	14	31	3	24	18	6	7	2	3	7	11	5	9	1	28	31
Dist. 19, Pine Creek	76	45	31	76	-----	72	52	20	4	5	16	13	13	12	9	8	46	72
Dist. 20, Cokedale	20	11	9	20	-----	18	10	8	2	2	3	5	6	1	2	1	14	19
Dist. 21, Lat	32	13	19	32	-----	29	16	13	3	1	6	12	1	2	9	1	18	30

TABLE 21.—POPULATION BY SEX, COLOR, AGE, ETC., FOR COUNTIES BY MINOR CIVIL DIVISIONS: 1930—Con.

COUNTY AND MINOR CIVIL DIVISION	Total population	SEX		COLOR		NATIVE WHITE			Foreign-born white	AGE (YEARS)								Rural-farm population
		Male	Female	White	Negro	Total	Native parentage	Foreign or mixed parentage		Under 5	5 to 14	15 to 24	25 to 34	35 to 44	45 to 64	65 and over	21 and over (incl. unkn.)	
Park County—Con.																		
Dist. 22, Sumner	32	18	14	32	-----	32	26	6	-----	2	7	7	4	2	8	2	20	32
Dist. 23, Brackett Creek	51	31	20	51	-----	45	38	7	6	4	11	7	5	9	15	-----	33	51
Dist. 24, Hoffman	27	17	10	27	-----	21	13	8	6	-----	5	4	4	5	5	4	19	27
Dist. 25, Electric	61	37	24	61	-----	44	9	35	17	6	10	10	8	9	11	7	30	21
Dist. 26, Palmer	77	49	28	77	-----	70	47	23	7	7	19	16	7	15	10	3	44	70
Dist. 27, Conrow	25	16	9	25	-----	24	18	6	1	2	2	3	7	4	4	3	20	25
Dist. 28, Nesbit	49	29	20	49	-----	40	26	14	9	4	6	4	7	14	10	4	37	46
Dist. 29, Jardine	54	34	20	53	1	41	27	14	12	1	3	6	5	11	16	12	46	1
Dist. 30, Elbow Creek	30	17	13	30	-----	25	18	7	5	6	1	6	4	9	2	1	20	27
Dist. 31, Cottonwood	75	40	35	75	-----	75	68	7	-----	13	17	10	17	9	7	2	40	75
Dist. 32, Porcupine	54	28	26	54	-----	53	46	7	1	5	16	13	6	4	9	1	23	51
Dist. 33, Gordon	47	28	19	47	-----	43	26	17	4	5	5	13	9	3	11	1	27	47
Dist. 34, Beaver Creek	62	37	25	62	-----	55	34	21	7	4	13	15	10	8	7	5	37	62
Dist. 35, Upper Rock Creek	27	14	13	27	-----	26	18	8	1	1	4	6	2	8	4	2	16	27
Dist. 36, Vaters	27	16	11	27	-----	18	7	11	9	2	6	5	6	6	1	1	15	19
Dist. 37, Myersburg	62	34	28	62	-----	61	53	8	1	10	19	5	10	9	6	3	30	62
Dist. 39, Mill Creek Flat	135	75	60	135	-----	125	108	17	10	14	35	19	21	16	23	7	76	120
Dist. 40, Cutler	14	7	7	14	-----	13	11	2	1	5	1	4	-----	3	1	-----	7	2
Dist. 41, Clyde Park	397	199	198	393	-----	380	325	55	13	35	99	66	60	46	63	28	223	102
Dist. 42, Upper Mill Creek	66	33	33	65	-----	65	50	15	-----	13	18	12	9	7	6	1	28	47
Dist. 44, Canyon Creek	23	13	10	23	-----	22	20	2	1	7	4	1	6	1	3	1	11	23
Dist. 45, Urbach	46	24	22	46	-----	39	23	16	7	4	6	13	7	5	9	2	30	46
Dist. 46, Potter Basin	20	15	5	20	-----	14	9	5	6	3	-----	5	3	3	5	1	15	20
Dist. 47, Dalley	84	53	31	84	-----	77	52	25	7	7	16	11	18	14	15	3	54	65
Dist. 48, Horse Creek	52	27	25	52	-----	47	36	11	5	4	10	6	8	8	13	3	34	52
Dist. 49, Mission	25	15	10	25	-----	19	10	9	6	1	5	5	4	2	7	1	15	25
Dist. 50, Pleasant View	69	36	33	69	-----	68	61	7	1	7	20	10	6	11	10	5	34	66
Dist. 51, Fall Creek	32	20	12	32	-----	28	16	12	4	4	5	8	2	5	6	2	16	32
Dist. 52, Six Mile	6	3	3	6	-----	6	3	3	-----	-----	-----	2	-----	2	2	-----	5	6
Dist. 53, Wilsall	413	226	187	413	-----	384	322	62	29	24	104	86	40	49	82	27	231	156
Dist. 54, Emigrant	59	34	25	59	-----	49	38	11	10	6	10	10	4	8	15	6	36	13
Dist. 55, Russell	2	1	1	2	-----	2	2	-----	-----	-----	-----	-----	-----	-----	2	-----	2	2
Dist. 56, West Boulder	41	25	16	41	-----	27	8	19	14	5	8	6	8	5	7	2	23	41
Dist. 57, Crazy Mountain	14	9	5	14	-----	14	13	1	-----	1	2	5	1	1	4	-----	9	14
Dist. 58, Carbella	14	9	5	14	-----	10	5	5	4	2	-----	1	5	-----	3	3	12	14
Dist. 59, Haymond	45	27	18	44	-----	43	27	16	1	4	7	13	6	7	7	1	26	41
Dist. 60, Cinnabar Basin	37	21	16	37	-----	29	11	18	8	5	5	5	8	5	6	3	23	36
Dist. 61, Locke Creek	19	13	6	19	-----	14	7	7	5	-----	2	6	1	2	8	-----	12	19
Dist. 62, Antelope	38	22	16	38	-----	29	11	18	9	4	11	2	3	10	7	1	22	38
Dist. 64, Pine Butte	5	2	3	5	-----	5	5	-----	-----	3	-----	-----	-----	1	1	-----	2	5
Dist. 65, Deep Creek	57	32	25	57	-----	52	38	14	5	1	18	12	5	9	10	2	29	57
Dist. 66, Grand View	17	11	6	17	-----	16	12	4	1	-----	5	6	-----	2	4	-----	7	16
Dist. 67, Cedar Creek	40	23	17	40	-----	28	14	14	12	1	6	13	5	7	7	-----	26	29
Dist. 68, Green	44	27	17	44	-----	42	33	9	2	2	14	10	3	5	8	2	22	44
Dist. 69, Pepper	41	24	17	41	-----	38	29	9	3	6	5	7	7	3	11	2	26	41
Dist. 70, Upper Mission	62	35	27	62	-----	51	27	24	11	7	17	4	6	7	10	11	34	51
Other minor civil divisions	126	74	52	126	-----	111	90	21	15	15	31	20	15	20	21	4	67	32
Petroleum County	2,045	1,140	905	2,040	3	1,817	1,320	497	223	215	457	303	219	379	381	90	1,181	1,477
Dist. 4	26	17	9	26	-----	22	13	9	4	1	5	4	3	5	4	4	17	26
Dist. 26	156	83	73	156	-----	133	97	36	23	20	38	19	18	27	30	4	89	144
Dist. 36	39	22	17	39	-----	33	26	7	6	3	12	3	3	11	4	3	22	39
Dist. 78	29	15	14	29	-----	29	29	-----	-----	3	10	2	3	5	5	1	15	29
Dist. 89	36	20	16	36	-----	33	25	8	3	7	5	3	2	6	10	3	22	36
Dist. 106	34	20	14	34	-----	24	15	9	10	1	2	10	3	4	11	3	22	34
Dist. 107	25	12	13	25	-----	23	23	-----	2	1	5	4	3	6	5	1	16	23
Dist. 121	86	48	38	86	-----	77	46	31	9	16	9	17	11	10	22	1	52	86
Dist. 122	16	10	6	16	-----	15	12	3	1	-----	2	4	1	3	5	1	13	16
Dist. 124	64	39	25	64	-----	50	17	33	14	8	23	9	6	7	11	-----	28	63
Dist. 138	25	18	7	25	-----	21	14	7	4	1	6	3	-----	8	7	-----	17	24
Dist. 140	53	25	28	53	-----	48	35	13	5	9	11	8	6	8	8	3	26	53
Dist. 153	52	25	27	52	-----	42	28	14	10	3	11	7	5	10	12	4	35	52
Dist. 155	27	20	7	27	-----	21	13	8	6	1	6	3	3	10	4	-----	19	26
Dist. 159	815	440	375	813	1	755	588	167	58	84	193	114	96	151	139	37	460	295
Dist. 164	10	5	5	10	-----	6	-----	6	4	1	4	-----	-----	2	3	-----	5	10
Dist. 168	45	28	17	45	-----	42	29	13	3	4	15	6	3	8	9	-----	22	45
Dist. 174	44	26	18	44	-----	37	27	10	7	8	3	6	4	8	13	2	30	44
Dist. 181	59	36	23	59	-----	56	51	5	3	8	10	12	6	8	12	3	35	59
Dist. 183	45	23	22	45	-----	37	26	11	8	4	10	10	4	6	8	3	26	45
Dist. 189	39	22	17	39	-----	38	25	13	1	5	8	8	4	10	2	2	21	39
Dist. 192	30	22	8	30	-----	24	6	18	6	1	8	4	3	7	5	2	19	30
Dist. 195	17	14	3	17	-----	13	6	7	4	-----	2	5	4	1	2	3	11	17
Dist. 197	35	20	15	35	-----	29	18	11	6	4	6	6	3	6	9	1	22	35
Dist. 198	57	30	27	57	-----	54	42	12	3	7	14	7	7	9	12	1	29	33
Other minor civil divisions	181	100	81	178	2	155	109	46	23	15	39	29	18	43	29	8	108	174
Phillips County	8,208	4,600	3,608	7,739	4	6,652	4,225	2,427	1,087	858	1,849	1,436	980	1,354	1,392	339	4,588	5,662
Dist. 1, Little Jewel	42	22	20	42	-----	35	22	13	7	3	9	8	5	5	11	1	28	39
Dist. 2, Dodson	642	358	284	550	2	489	320	169	70	64	159	120	50	103	115	31	335	373
Dist. 3, Wagner	129	67	62	129	-----	107	63	44	22	9	28	24	12	35	13	8	73	101
Dist. 4, South Wagner	218	131	87	208	-----	164	104	60	44	32	48	41	33	22	37	5	109	210
Dist. 5, Zortman	494	304	190	430	-----	366	238	128	64	59	101	102	61	69	71	31	265	438
Dist. 6, Grouse Gulch	224	146	78	150	-----	131	98	33	19	23	36	33	26	44	48	14	144	219
Dist. 7, Landusky	190	109	81	122	1	115	96	19	7	22	48	34	26	25	25	10	97	157
Dist. 8, Wilson	48	28	20	48	-----	48	39	9	-----	7	8	9	11	5	8	-----	30	46
Dist. 9, Cowan	120	71	49	119	-----	104	75	29	15	9	26	18	17	14	26	10	73	120
Dist. 10, Whitewater	121	70	51	119	-----	112	80	32	7	10	31	24	17	15	20	4	64	121

TABLE 21.—POPULATION BY SEX, COLOR, AGE, ETC., FOR COUNTIES BY MINOR CIVIL DIVISIONS: 1930—Con.

COUNTY AND MINOR CIVIL DIVISION	Total population	SEX		COLOR		NATIVE WHITE			Foreign-born white	AGE (YEARS)								Rural-farm population
		Male	Female	White	Negro	Total	Native parentage	Foreign or mixed parentage		Under 5	5 to 14	15 to 24	25 to 34	35 to 44	45 to 64	65 and over	21 and over (incl. unkn.)	
Phillips County—Con.																		
Dist. 11, North Saco	278	151	127	278	-----	224	116	108	54	24	72	49	32	37	56	8	148	265
Dist. 12, Saco	799	433	366	791	-----	687	451	236	104	63	167	175	109	111	143	31	472	282
Dist. 13, Leedy	118	74	44	118	-----	108	87	21	10	10	29	17	20	21	15	6	69	116
Dist. 14, Malta	1,727	906	821	1,641	-----	1,485	992	493	156	179	375	299	224	324	269	57	985	313
Dist. 15, Lafond	29	18	11	29	-----	27	21	6	2	-----	3	11	5	-----	8	2	18	26
Dist. 16, Black Coulee	65	32	33	65	-----	56	28	28	9	6	21	7	8	5	17	1	33	65
Dist. 17, Strater	153	82	71	153	-----	134	96	38	19	15	35	32	12	20	31	8	82	149
Dist. 18, South Malta	135	70	65	135	-----	103	37	66	32	12	40	25	14	19	22	3	64	135
Dist. 19, Woody Island	91	53	38	91	-----	68	21	47	23	11	30	19	4	15	7	5	37	91
Dist. 20, Austin	178	110	68	160	-----	138	98	40	22	22	27	35	27	24	39	4	112	128
Dist. 21, Circle Diamond	53	30	23	53	-----	44	16	28	9	4	12	6	3	11	14	3	33	52
Dist. 22, Neilsen	178	113	65	178	-----	147	106	41	31	21	36	30	25	31	26	9	104	178
Dist. 23, Beaver Creek	119	67	52	119	-----	112	83	29	7	12	30	19	11	17	26	4	66	110
Dist. 24	72	44	28	71	-----	61	42	19	10	8	19	13	6	13	11	2	38	71
Dist. 25, Caldwell	73	43	30	73	-----	51	23	28	22	8	23	10	7	12	10	3	36	73
Dist. 26, Brookside	111	57	54	58	-----	50	33	17	8	13	21	13	16	18	19	11	67	109
Dist. 27, Content	93	53	40	93	-----	72	35	37	21	8	17	6	9	25	22	6	64	89
Dist. 28, Raymond	39	19	20	39	-----	30	7	23	9	3	8	7	3	7	10	1	22	38
Dist. 29, Bowdoin	203	116	87	203	-----	163	88	75	40	18	39	45	18	23	46	14	120	109
Dist. 30, Lovejoy	31	16	15	31	-----	29	24	5	2	3	8	2	3	9	6	-----	19	31
Dist. 31, Lost Lake	45	27	18	45	-----	27	17	10	18	5	8	3	4	10	12	3	30	44
Dist. 32, West Wagner	42	28	14	42	-----	31	21	10	11	3	9	7	4	8	10	1	26	40
Dist. 33, Grove Coulee	40	20	20	40	-----	30	9	21	10	4	8	6	5	6	11	-----	25	40
Dist. 34, Lenoir	24	16	8	24	-----	22	17	5	2	2	4	4	2	7	5	-----	15	24
Dist. 35	60	34	26	60	-----	56	39	17	4	6	14	7	6	9	12	6	34	51
Dist. 36, Grove	218	136	82	218	-----	178	104	74	40	25	44	26	37	47	29	10	129	218
Dist. 37, Whitewater	102	59	43	102	-----	88	39	49	14	18	31	11	13	18	10	1	47	102
Dist. 38, Harb	151	82	69	151	-----	121	73	48	30	22	54	18	13	25	16	3	64	151
Dist. 39, Cottonwood	29	16	13	29	-----	27	21	6	2	2	4	7	3	8	5	-----	18	29
Dist. 40, Harmanson	133	65	68	133	-----	114	47	67	19	11	32	34	10	17	26	3	67	132
Dist. 41, Sun Prairie	70	38	32	70	-----	57	43	14	13	10	12	11	9	10	17	1	42	70
Dist. 42, Whitewater	57	34	23	57	-----	47	22	25	10	8	12	9	5	9	11	3	32	57
Dist. 43, Tucker	25	16	9	25	-----	25	19	6	-----	-----	7	7	4	3	3	1	12	25
Dist. 44, Waleston	95	50	45	95	-----	87	56	31	8	16	17	14	11	22	14	1	54	95
Dist. 45, Nelson	89	44	45	89	-----	72	47	25	17	10	19	11	11	20	14	4	51	88
Dist. 46, Mount Hope	166	94	72	165	1	129	55	74	36	27	48	17	16	34	16	8	82	163
Dist. 47, Donovan	89	48	41	89	-----	81	57	24	8	11	20	11	13	22	10	2	53	49
Pondera County	6,964	3,825	3,139	6,492	5	5,703	3,769	1,934	789	781	1,586	1,158	1,012	1,047	1,144	235	3,843	3,994
Dist. 2, Dupuyer	285	160	125	266	-----	230	162	68	36	33	53	43	30	41	58	18	173	222
Dist. 3, Rowekamp	59	37	22	59	-----	59	45	14	-----	8	17	4	10	14	4	2	30	51
Dist. 4, Faris	115	65	50	115	-----	101	68	33	14	14	33	16	18	24	9	1	58	115
Dist. 5, Munyon	79	42	37	79	-----	64	52	12	15	9	27	13	8	11	11	-----	34	77
Dist. 6, Earhart	51	30	21	50	-----	42	34	8	8	10	10	2	6	8	13	2	31	51
Dist. 7, Lone Tree	78	40	38	78	-----	67	37	30	11	9	20	15	12	10	11	1	38	77
Dist. 8, Manson	116	69	47	116	-----	102	60	42	14	17	32	23	14	20	9	1	51	108
Dist. 10, Conrad	2,300	1,188	1,112	2,287	5	2,034	1,357	677	253	212	497	407	358	360	394	72	1,318	690
Dist. 11, Fish Lake	317	171	146	57	-----	45	33	12	10	51	82	41	48	26	54	15	161	271
Dist. 12, Pioneer	64	35	29	64	-----	61	50	11	3	12	11	14	11	9	4	3	34	64
Dist. 13, Birch Creek	401	240	161	231	-----	206	160	46	25	53	86	67	59	54	64	17	220	309
Dist. 18, Valier	1,104	600	504	1,100	-----	985	660	325	115	134	281	165	134	109	177	44	581	520
Dist. 19, Brady	442	251	191	440	-----	388	229	159	52	41	112	82	43	70	77	17	231	215
Dist. 24, Moulton	58	34	24	58	-----	57	47	10	1	8	12	15	6	7	9	1	31	52
Dist. 31, Brownell	96	60	36	96	-----	73	34	39	23	12	16	21	11	21	15	-----	56	68
Dist. 34, Ledger	137	79	58	137	-----	116	67	49	21	22	28	18	26	16	20	7	76	108
Dist. 38, Erickson	283	173	110	282	-----	245	179	66	37	33	55	40	72	44	34	5	180	96
Dist. 42, Midway	117	59	58	117	-----	89	39	50	28	11	27	21	9	16	30	3	64	109
Dist. 43, Berland	174	95	79	174	-----	152	82	70	22	20	46	29	24	18	31	6	87	174
Dist. 52, Red Bridge	59	35	24	59	-----	47	20	27	12	3	14	19	3	8	12	-----	26	54
Dist. 54, Fowler	54	29	25	54	-----	40	22	18	14	3	13	5	10	12	6	5	33	43
Dist. 57, Abbot Lake	103	66	37	103	-----	88	66	22	15	8	21	23	17	9	22	3	62	89
Dist. 64, Christenson	29	19	10	29	-----	21	9	12	8	1	3	8	7	4	6	-----	20	29
Dist. 65, Sollid	81	41	40	81	-----	66	39	27	15	11	17	14	11	9	18	1	41	80
Dist. 66, Williams	181	94	87	181	-----	167	119	48	14	26	52	16	26	36	21	4	91	143
Dist. 72, Strauss	71	48	23	71	-----	61	39	22	10	14	6	9	20	10	8	4	48	71
Other minor civil divisions	110	65	45	110	-----	97	60	37	13	6	15	28	10	21	27	3	73	108
Powder River County	3,909	2,220	1,689	3,905	-----	3,629	2,864	765	276	464	903	628	562	554	653	140	2,186	3,584
Dist. 3	53	29	24	53	-----	48	26	22	5	7	13	6	10	9	8	-----	29	46
Dist. 4, Dunning	134	79	55	134	-----	118	94	24	16	14	22	25	25	19	23	4	85	105
Dist. 5	49	25	24	49	-----	47	41	6	2	5	14	10	3	6	8	2	22	49
Dist. 6, Little Powder River	150	78	72	150	-----	140	104	36	10	21	33	19	22	23	27	5	86	148
Dist. 7, Moorhead	93	56	37	93	-----	91	81	10	2	10	18	16	15	10	14	10	60	88
Dist. 8	68	37	31	68	-----	67	65	2	1	11	19	11	6	13	7	1	30	67
Dist. 22, Ridge	322	172	150	321	-----	297	233	64	24	58	86	52	27	35	55	8	153	318
Dist. 23, Boyes	173	103	70	173	-----	150	105	45	23	13	36	28	27	22	38	9	107	173
Dist. 24	78	41	37	78	-----	76	71	5	2	9	13	11	16	14	12	3	47	78
Dist. 26, Brandenberg	73	45	28	73	-----	70	55	15	3	9	17	14	10	9	12	2	37	73
Dist. 28, Mizpah	253	151	102	253	-----	222	158	64	31	22	65	49	29	34	40	14	139	253
Dist. 29, Stacy	148	87	61	148	-----	134	91	43	14	18	31	26	19	12	38	4	84	148
Dist. 30	40	22	18	40	-----	40	36	4	-----	3	4	7	8	6	11	1	30	40
Dist. 32, Willow Crossing	131	68	63	131	-----	130	114	16	1	17	34	17	22	19	17	5	67	126
Dist. 60, Billup	79	46	33	79	-----	78	73	5	1	10	12	15	14	10	15	3	50	77
Dist. 65	108	56	52	108	-----	105	92	13	3	10	31	11	22	22	9	3	62	108
Dist. 73, Indian Creek	81	49	32	81	-----	77	49	28	4	9	15	10	12	20	15	-----	50	81
Dist. 78, Alfred Rue	152	82	70	152	-----	143	104	39	9	19	44	30	23	19	13	4	70	152
Dist. 79, Broadus	361	195	166	361	-----	353	295	58	8	37	101	56	49	53	59	6	194	142
Dist. 81, Broaddus	82	47	35	82	-----	80	68	12	2	11	13	10	17	10	18	3	51	82

TABLE 21.—POPULATION BY SEX, COLOR, AGE, ETC., FOR COUNTIES BY MINOR CIVIL DIVISIONS: 1930—Con.

COUNTY AND MINOR CIVIL DIVISION	Total population	SEX		COLOR		NATIVE WHITE			Foreign-born white	AGE (YEARS)								Rural-farm population
		Male	Female	White	Negro	Total	Native parentage	Foreign or mixed parentage		Under 5	5 to 14	15 to 24	25 to 34	35 to 44	45 to 64	65 and over	21 and over (incl. unkn.)	
Powder River County—Continued																		
Dist. 84, Mitchell	148	83	65	148	-----	137	106	31	11	21	36	16	25	22	19	8	84	146
Dist. 85, Bowers Creek	45	29	16	45	-----	44	41	3	1	10	14	1	7	8	5	-----	21	39
Dist. 87, Anderson	87	51	36	87	-----	83	71	12	4	13	9	16	15	15	12	7	56	87
Dist. 88, Reder	103	65	38	103	-----	100	84	16	3	10	29	10	11	19	15	9	58	92
Dist. 89, Bottles	75	42	33	72	-----	71	66	5	1	8	18	17	8	17	5	2	38	75
Dist. 90, Little Pumpkin	81	40	41	81	-----	78	65	13	3	10	10	24	10	7	19	1	45	64
Dist. 91	148	91	57	148	-----	136	110	26	12	13	32	14	24	25	33	7	95	148
Dist. 92, Pinto	47	32	15	47	-----	46	44	2	1	3	9	11	5	3	14	2	31	47
Dist. 93	65	38	27	65	-----	53	37	16	12	7	14	12	8	9	13	2	35	65
Dist. 94	169	99	70	169	-----	143	107	36	26	22	28	33	30	26	23	7	102	169
Other minor civil divisions	313	182	131	313	-----	272	178	94	41	34	83	51	43	38	56	8	168	298
Powell County	6,202	3,804	2,398	6,019	28	5,170	3,324	1,846	849	421	1,032	952	1,088	1,061	1,226	415	4,223	1,718
Cottonwood township	4,282	2,633	1,649	4,115	27	3,579	2,337	1,242	536	257	687	672	796	763	835	266	2,975	592
Gold Creek township	577	347	230	563	-----	452	264	188	111	50	110	82	96	89	120	30	370	272
Lincoln township	418	254	164	418	-----	361	206	155	57	46	53	61	74	71	73	39	288	341
Monture township	320	191	129	319	1	290	211	79	29	32	64	43	53	49	59	20	191	254
Ophir township	605	379	226	604	-----	488	306	182	116	36	118	94	69	89	139	60	399	259
Prairie County	3,941	2,285	1,656	3,889	1	3,276	1,753	1,523	613	399	931	801	490	567	600	153	2,110	2,527
Dist. 2, Blatchford	25	17	8	25	-----	19	14	5	6	5	2	1	3	4	8	2	18	16
Dist. 3, Zero	61	37	24	61	-----	57	40	17	4	7	10	14	9	8	9	4	38	32
Dist. 4, Sheep Mountain	50	23	27	50	-----	49	38	11	1	9	22	1	6	7	3	2	18	49
Dist. 6, Olanda	65	37	28	65	-----	49	7	42	16	3	17	14	7	12	9	3	34	64
Dist. 7, Washington	68	40	28	68	-----	52	20	32	16	16	9	13	12	9	8	1	35	68
Dist. 8, Rundel	35	21	14	35	-----	31	18	13	4	1	10	11	2	4	6	1	17	35
Dist. 9	23	17	6	23	-----	18	12	6	5	1	-----	3	5	5	8	1	19	23
Dist. 10, Cottonwood	99	56	43	99	-----	73	30	43	26	13	27	25	10	11	11	2	42	99
Dist. 12, X. I. T.	30	20	10	30	-----	25	13	12	5	4	5	11	1	5	2	2	15	30
Dist. 13, Cabin Creek	80	50	30	80	-----	66	24	42	14	12	27	13	5	13	6	4	31	80
Dist. 30, Fallon	374	227	147	370	1	291	113	178	79	48	68	74	56	48	54	26	222	178
Dist. 40, Mildred	248	141	107	248	-----	222	148	74	26	29	62	43	25	37	42	10	132	124
Dist. 44, Bad Route	112	65	47	112	-----	94	48	46	18	7	29	30	10	14	19	3	55	112
Dist. 47, Spring Creek	371	200	171	371	-----	283	39	244	88	44	112	87	46	39	36	7	155	371
Dist. 54, Cedar Creek	38	21	17	38	-----	32	22	10	6	5	5	7	4	3	13	1	26	38
Dist. 58, Pine Hills	46	29	17	46	-----	35	17	18	11	3	7	13	6	3	11	3	27	46
Dist. 59, Saugus	67	41	26	67	-----	56	33	23	11	4	17	8	7	17	12	2	41	55
Dist. 64, Hazel	43	29	14	43	-----	40	24	16	3	10	9	8	5	4	6	1	18	43
Dist. 93, Three Buttes	83	42	41	83	-----	71	38	33	12	8	24	12	9	13	14	3	41	82
Dist. 94, Goodview	58	30	28	58	-----	49	21	28	9	6	15	17	1	11	7	1	23	58
Dist. 108, Hedstrum	98	47	51	98	-----	76	12	64	22	7	41	21	7	18	4	-----	33	96
Dist. 109, Graber	45	26	19	45	-----	32	9	23	13	5	12	10	1	12	4	1	18	43
Dist. 114, Brackett	43	17	26	43	-----	36	22	14	7	7	14	7	3	8	3	1	16	43
Dist. 117, Cherry Creek	140	80	60	140	-----	112	70	42	28	13	44	20	21	21	17	4	68	140
Dist. 118, Crow Rock	57	29	28	57	-----	48	17	31	9	3	17	15	5	6	8	3	28	53
Dist. 119	77	45	32	77	-----	64	25	39	13	16	16	17	7	12	9	-----	36	77
Dist. 120	63	36	27	63	-----	47	16	31	16	5	17	14	8	8	10	1	30	61
Other minor civil divisions	1,442	862	580	1,394	-----	1,249	863	386	145	108	293	292	209	215	261	64	874	411
Ravalli County	10,315	5,567	4,748	10,081	7	9,224	7,064	2,160	857	931	2,025	1,912	1,266	1,312	2,047	811	6,081	5,643
Township 1, Edwards	1,109	620	489	1,102	-----	1,065	926	139	37	126	214	207	139	146	193	84	638	629
Township 2, Ward	3,711	1,965	1,746	3,681	4	3,308	2,481	827	373	296	670	669	454	463	809	348	2,296	1,454
Township 3, Corvallis	2,562	1,392	1,170	2,481	3	2,293	1,741	552	188	228	526	488	289	324	518	184	1,478	1,899
Township 4, Stevens	2,933	1,590	1,343	2,817	-----	2,558	1,916	642	259	281	615	548	384	379	527	195	1,669	1,661
Richland County	9,633	5,216	4,417	9,456	3	8,315	5,258	3,057	1,141	1,115	2,403	1,842	1,150	1,283	1,515	325	4,916	6,249
Dist. 1	95	50	45	95	-----	80	62	18	15	16	25	11	15	14	13	1	48	95
Dist. 2	35	19	16	35	-----	33	24	9	2	8	11	4	2	6	3	1	12	34
Dist. 3	47	27	20	47	-----	43	27	16	4	11	13	6	4	10	3	-----	17	47
Dist. 4	109	55	54	96	-----	77	46	31	19	10	27	33	7	17	12	3	48	109
Dist. 5	2,516	1,288	1,228	2,440	-----	2,149	1,319	830	291	295	601	486	354	349	343	88	1,318	393
Dist. 6	27	16	11	27	-----	27	20	7	-----	5	6	2	5	5	2	2	16	27
Dist. 7	453	257	196	452	-----	401	252	149	51	40	116	84	49	68	78	18	240	154
Dist. 8	48	29	19	48	-----	38	15	23	10	6	11	11	5	4	9	2	25	48
Dist. 9	65	41	24	65	-----	61	50	11	4	8	16	9	11	7	10	4	33	65
Dist. 10	28	17	11	28	-----	24	14	10	4	3	5	4	4	7	4	1	19	28
Dist. 11	175	100	75	175	-----	140	59	81	35	17	48	32	18	21	27	12	86	174
Dist. 12	319	192	127	302	-----	231	94	137	71	41	81	73	32	32	51	9	147	318
Dist. 13	866	452	414	857	-----	773	472	301	84	90	228	176	89	109	152	22	420	301
Dist. 14	65	34	31	62	3	42	23	19	20	7	10	15	11	4	15	3	38	63
Dist. 15	50	27	23	50	-----	49	40	9	1	6	15	5	10	7	6	1	26	50
Dist. 16	43	24	19	43	-----	43	33	10	-----	1	9	13	3	8	8	1	26	39
Dist. 17	58	32	26	58	-----	51	35	16	7	8	9	10	7	2	18	4	38	58
Dist. 18	94	51	43	94	-----	92	84	8	2	12	27	19	12	11	12	1	42	94
Dist. 19	35	18	17	35	-----	35	30	5	-----	4	13	4	4	4	6	-----	16	35
Dist. 20	24	10	14	24	-----	21	8	13	3	-----	6	6	3	1	6	2	15	24
Dist. 21	125	78	47	124	-----	109	80	29	15	17	26	19	20	10	26	7	73	119
Dist. 24	93	55	38	93	-----	81	40	41	12	5	22	20	9	12	22	3	50	93
Dist. 25	43	24	19	43	-----	42	31	11	1	6	10	4	6	7	8	2	24	43
Dist. 26	77	41	36	77	-----	67	28	39	10	8	27	15	5	12	9	1	29	71
Dist. 27	36	21	15	36	-----	32	24	8	4	1	9	7	4	2	12	1	21	36
Dist. 28	63	35	28	63	-----	58	25	33	5	8	20	8	5	12	9	1	29	61
Dist. 32	94	57	37	94	-----	85	50	35	9	13	23	11	10	16	18	3	52	86
Dist. 33	144	75	69	122	-----	95	55	40	27	22	33	21	17	20	21	10	75	138
Dist. 34	79	42	37	79	-----	76	56	20	3	9	22	9	8	14	18	4	41	79
Dist. 35	54	33	21	54	-----	51	38	13	3	4	10	11	8	9	9	3	32	54

TABLE 21.—POPULATION BY SEX, COLOR, AGE, ETC., FOR COUNTIES BY MINOR CIVIL DIVISIONS: 1930—Con.

COUNTY AND MINOR CIVIL DIVISION	Total population	SEX		COLOR		NATIVE WHITE			Foreign-born white	AGE (YEARS)								Rural-farm population
		Male	Female	White	Negro	Total	Native parentage	Foreign or mixed parentage		Under 5	5 to 14	15 to 24	25 to 34	35 to 44	45 to 64	65 and over	21 and over (incl. unkn.)	
Richland County—Con.																		
Dist. 36	58	32	26	58	-----	53	35	18	5	3	14	14	1	13	11	2	30	57
Dist. 37	100	51	49	100	-----	89	69	20	11	12	30	18	8	16	14	2	48	78
Dist. 38	169	99	70	143	-----	122	63	59	21	25	46	28	18	16	32	4	80	163
Dist. 39	60	28	32	60	-----	54	46	8	6	10	17	13	5	11	2	2	30	60
Dist. 40	53	27	26	53	-----	47	28	19	6	5	17	14	2	9	5	1	21	53
Dist. 41	30	16	14	30	-----	26	19	7	4	2	7	7	3	2	7	2	18	29
Dist. 42	63	32	31	63	-----	54	30	24	9	5	18	17	6	4	13	-----	29	63
Dist. 43	61	34	27	61	-----	45	12	33	16	7	17	14	6	7	9	1	28	61
Dist. 46	73	41	32	73	-----	59	32	27	14	8	18	21	8	6	12	-----	33	73
Dist. 47	48	28	20	48	-----	37	30	7	11	4	9	5	5	2	20	3	35	48
Dist. 48	26	13	13	26	-----	19	7	12	7	1	9	3	3	3	6	1	14	26
Dist. 49	54	31	23	54	-----	53	35	18	1	9	13	10	8	8	6	-----	25	54
Dist. 50	49	22	27	49	-----	46	35	11	3	4	12	15	4	2	11	1	25	49
Dist. 51	67	32	35	67	-----	56	33	23	11	14	16	16	4	13	4	-----	28	67
Dist. 52	113	66	47	106	-----	92	50	42	14	12	34	24	19	7	16	1	48	111
Dist. 53	39	23	16	39	-----	25	8	17	14	7	11	6	2	7	6	-----	17	39
Dist. 54	60	36	24	60	-----	57	41	16	3	9	13	9	8	8	9	4	32	57
Dist. 55	36	21	15	36	-----	34	30	4	2	4	12	7	3	6	2	2	15	36
Dist. 56	44	26	18	44	-----	43	36	7	1	5	13	4	7	6	7	2	25	44
Dist. 57	44	27	17	44	-----	39	29	10	5	6	8	10	8	4	8	-----	23	44
Dist. 59	34	21	13	34	-----	32	24	8	2	4	4	9	3	6	8	-----	20	33
Dist. 60	35	17	18	35	-----	29	12	17	6	4	9	8	9	3	1	1	17	35
Dist. 61	51	29	22	51	-----	49	44	5	2	4	12	13	3	6	11	2	26	51
Dist. 63	45	24	21	45	-----	45	33	12	-----	7	14	7	3	12	2	-----	21	42
Dist. 64	52	25	27	52	-----	50	40	10	2	5	9	12	8	5	11	2	30	52
Dist. 66	47	27	20	47	-----	35	17	18	12	5	10	6	7	3	16	-----	28	47
Dist. 67	81	44	37	81	-----	73	35	38	8	15	23	12	9	13	8	1	37	81
Dist. 70	33	21	12	33	-----	29	1	28	4	1	9	14	-----	1	8	-----	14	33
Dist. 71	110	53	57	110	-----	98	71	27	12	17	28	22	9	13	17	4	50	103
Dist. 72	64	36	28	64	-----	55	29	26	9	4	21	11	6	11	8	3	32	64
Dist. 73	95	45	50	95	-----	84	55	29	11	12	21	20	12	11	15	4	47	92
Dist. 74	36	18	18	36	-----	33	21	12	3	3	8	4	4	3	13	1	22	36
Dist. 75	29	15	14	29	-----	19	14	5	10	1	4	8	2	3	10	1	18	29
Dist. 76	54	25	29	54	-----	51	43	8	3	7	14	7	4	15	3	4	27	54
Dist. 78	38	25	13	38	-----	30	13	17	8	4	9	7	4	5	7	2	19	38
Dist. 79	47	25	22	47	-----	41	20	21	6	7	8	7	2	10	9	4	27	46
Dist. 83	77	43	34	77	-----	73	53	20	4	10	14	14	10	8	11	4	40	76
Dist. 84	39	23	16	39	-----	29	13	16	10	4	7	9	5	4	9	1	22	30
Dist. 86	266	141	125	264	-----	244	188	56	20	21	63	54	38	44	37	9	143	49
Dist. 87	68	42	26	68	-----	43	17	26	25	10	11	10	9	9	14	5	43	68
Dist. 88	55	29	26	55	-----	50	42	8	5	7	13	7	9	8	9	2	33	55
Dist. 93	21	9	12	21	-----	18	11	7	3	2	-----	5	3	2	7	2	17	21
Dist. 94	38	20	18	38	-----	34	29	5	4	2	12	9	4	5	6	-----	18	38
Dist. 95	77	40	37	77	-----	68	46	22	9	6	21	16	12	12	9	1	39	76
Dist. 96	52	29	23	52	-----	41	17	24	11	5	16	14	4	8	5	-----	23	52
Dist. 97	55	31	24	55	-----	53	41	12	2	13	13	11	10	5	1	2	22	55
Dist. 98	50	28	22	50	-----	47	35	12	3	6	11	8	11	6	3	5	30	50
Dist. 99	57	30	27	57	-----	53	40	13	4	7	11	12	10	7	8	2	31	55
Dist. 102	120	69	51	120	-----	111	78	33	9	12	38	17	11	13	21	8	57	55
Dist. 105	33	20	13	33	-----	31	25	6	2	2	9	7	4	4	6	1	18	33
Dist. 113	29	18	11	29	-----	28	17	11	1	2	12	4	4	2	3	2	11	29
Dist. 116	102	55	47	102	-----	93	63	30	9	13	32	17	9	14	16	1	46	88
Dist. 118	60	35	25	60	-----	55	39	16	5	7	15	9	6	7	14	2	34	60
Dist. 119	59	28	31	59	-----	51	39	12	8	8	17	10	7	10	5	2	27	59
Dist. 120	55	33	22	55	-----	51	28	23	4	6	17	10	6	5	10	1	25	55
Dist. 121	53	29	24	53	-----	48	36	12	5	4	15	7	4	13	10	-----	29	53
Dist. 122	39	23	16	39	-----	34	25	9	5	6	7	8	5	4	7	2	23	31
Dist. 123	61	42	19	61	-----	51	46	5	10	9	11	10	9	9	11	2	35	61
Other minor civil divisions	109	64	45	109	-----	100	56	44	9	14	22	24	10	14	21	4	55	107
Roosevelt County	10,672	5,848	4,824	8,646	1	7,518	4,469	3,049	1,128	1,227	2,561	1,950	1,387	1,502	1,626	399	5,641	5,618
Dist. 1	277	153	124	162	-----	129	64	65	33	39	54	55	36	40	44	9	153	264
Dist. 2	59	30	29	59	-----	43	10	33	16	9	20	7	8	8	5	2	28	59
Dist. 3	449	262	187	418	-----	340	173	167	78	51	95	83	56	88	64	12	261	410
Dist. 4	48	30	18	48	-----	42	26	16	6	3	14	14	8	4	5	-----	24	39
Dist. 5	79	43	36	79	-----	66	30	36	13	5	20	16	10	7	14	7	44	79
Dist. 6	94	56	38	94	-----	83	52	31	11	14	23	22	10	13	10	2	42	94
Dist. 8	129	76	53	101	-----	89	48	41	12	16	25	24	27	20	15	2	75	128
Dist. 9	2,472	1,339	1,133	1,652	-----	1,473	933	540	179	309	520	461	373	346	371	86	1,366	1,294
Dist. 10	149	96	53	142	-----	124	74	50	18	15	25	26	22	18	34	8	93	88
Dist. 11	303	165	138	256	-----	214	102	112	42	48	80	51	47	31	40	6	135	303
Dist. 12	54	40	14	54	-----	51	33	18	3	7	7	12	12	5	7	4	34	52
Dist. 13	137	83	54	132	-----	124	95	29	8	17	30	33	20	17	17	3	70	114
Dist. 14	189	111	78	188	-----	171	112	59	17	13	62	30	21	23	37	3	100	189
Dist. 15	597	313	284	585	-----	508	278	230	77	50	156	128	55	73	110	24	303	136
Dist. 16	591	311	280	589	1	534	333	201	55	53	143	100	95	80	99	21	327	110
Dist. 17	1,013	535	478	678	-----	597	352	245	81	107	233	184	123	127	172	67	546	371
Dist. 18	271	134	137	271	-----	211	66	145	60	38	83	57	30	25	33	5	114	270
Dist. 25	291	159	132	291	-----	225	91	134	66	25	87	51	23	40	54	11	143	235
Dist. 26	69	40	29	69	-----	52	24	28	17	11	14	12	12	3	17	-----	37	65
Dist. 45	2,658	1,419	1,239	2,497	-----	1,952	1,275	677	245	324	701	426	299	433	353	111	1,348	931
Dist. 55	451	291	160	297	-----	243	162	81	54	37	104	98	64	69	70	9	248	95
Dist. 60	112	65	47	112	-----	92	54	38	20	14	26	24	13	10	21	4	53	112
Dist. 62	91	51	40	89	-----	76	35	41	13	10	12	22	10	11	22	3	56	91
Other minor civil divisions	89	46	43	83	-----	79	47	32	4	12	27	14	13	11	12	-----	41	89

TABLE 21.—POPULATION BY SEX, COLOR, AGE, ETC., FOR COUNTIES BY MINOR CIVIL DIVISIONS: 1930—Con.

COUNTY AND MINOR CIVIL DIVISION	Total population	SEX		COLOR		NATIVE WHITE			Foreign-born white	AGE (YEARS)								Rural-farm population
		Male	Female	White	Negro	Total	Native parentage	Foreign or mixed parentage		Under 5	5 to 14	15 to 24	25 to 34	35 to 44	45 to 64	65 and over	21 and over (incl. unkn.)	
Rosebud County	7,347	4,049	3,298	6,370	7	5,648	3,897	1,751	722	780	1,602	1,258	919	1,104	1,304	373	4,179	4,359
Dist. 1, Rock Springs	126	73	53	126	-----	107	47	60	19	13	31	18	16	18	24	6	71	123
Dist. 2, Maudlin	78	51	27	78	-----	69	45	24	9	4	21	8	10	23	10	2	50	78
Dist. 3, Birney	203	117	86	198	-----	180	147	33	18	14	35	38	28	39	34	15	130	198
Dist. 4, East Fork	9	6	3	9	-----	6	3	3	3	-----	-----	-----	1	3	4	1	9	9
Dist. 4, Forsyth	1,892	962	930	1,869	3	1,710	1,193	517	159	190	425	320	235	312	300	98	1,053	371
Dist. 4	496	247	249	26	-----	20	12	8	6	53	118	78	44	62	87	54	204	262
Dist. 5, Sabra	86	54	32	86	-----	76	56	20	10	5	19	14	11	15	16	6	54	84
Dist. 6, Lame Deer	481	245	236	73	-----	68	47	21	5	62	102	77	63	68	78	29	260	208
Dist. 8, Davidson	35	20	15	30	-----	24	14	10	6	3	4	12	3	3	8	2	22	35
Dist. 9, Little Porcupine	244	142	102	244	-----	215	145	70	29	23	68	38	28	35	38	14	130	221
Dist. 10, Anderson	63	35	28	63	-----	57	42	15	6	8	12	8	7	14	11	3	36	49
Dist. 11, Pleasant Hill	50	33	17	50	-----	45	38	7	5	7	11	3	7	9	9	4	30	50
Dist. 12, Rosebud	351	181	170	348	-----	318	220	98	30	33	84	70	44	49	62	9	190	187
Dist. 13, Howard	157	92	65	132	-----	111	73	38	21	23	34	39	20	14	25	2	74	149
Dist. 14, Salverson	86	51	35	86	-----	71	42	29	15	7	14	13	14	16	19	3	58	86
Dist. 18, McKay	94	60	34	88	-----	82	56	26	6	7	14	20	13	13	23	4	69	84
Dist. 19, Lee	464	292	172	464	-----	384	266	118	80	51	78	84	104	65	75	7	298	187
Dist. 22, Bascom	130	68	62	129	-----	122	103	19	7	15	30	19	14	20	24	7	74	123
Dist. 23, Big Porcupine	119	68	51	113	-----	101	51	50	12	20	33	23	10	18	12	3	51	119
Dist. 26, Brandenburg	90	59	31	90	-----	86	77	9	4	6	18	15	11	12	18	10	57	78
Dist. 27, Gould	21	12	9	21	-----	19	14	5	2	2	5	2	2	4	4	2	13	20
Dist. 31, Sumatra	338	194	144	337	-----	302	202	100	35	34	99	61	32	41	60	11	168	248
Dist. 32, Ashland	151	78	73	151	-----	144	108	36	7	13	31	21	17	20	39	10	91	146
Dist. 33, Ingomar	312	194	118	311	-----	250	168	82	61	32	56	63	31	48	68	14	195	120
Dist. 34, Hathaway	82	45	37	82	-----	71	54	17	11	10	15	10	12	10	20	5	50	43
Dist. 35, Schulenberg	25	13	12	25	-----	24	16	8	1	6	9	3	1	3	3	-----	10	25
Dist. 36, Bradbury	8	7	1	8	-----	5	2	3	3	-----	-----	-----	1	3	3	1	8	8
Dist. 37, Lincoln	56	30	26	56	-----	54	45	9	2	6	9	7	7	8	15	4	37	56
Dist. 38, Sweeney	41	24	17	41	-----	34	22	12	7	1	8	7	3	9	9	3	29	41
Dist. 39, Hopsonville	74	39	35	74	-----	65	54	11	9	8	11	9	4	13	23	6	50	74
Dist. 42, Vanstel	35	18	17	35	-----	24	-----	24	11	8	11	6	3	2	5	-----	11	35
Dist. 43, Armells Creek	37	18	19	36	1	33	21	12	3	-----	10	7	3	4	13	-----	23	37
Dist. 44, Thurlow	149	84	65	139	-----	125	87	38	14	15	27	24	26	23	25	9	91	145
Dist. 45, Castle Rock	21	13	8	21	-----	21	21	-----	-----	2	4	3	4	3	4	1	14	21
Dist. 46, Hibbard	72	42	30	71	-----	68	56	12	3	12	11	10	14	10	13	2	45	67
Dist. 47, Cauble	35	20	15	32	3	32	27	5	-----	4	7	4	4	11	2	3	21	33
Dist. 48, West Fork	36	18	18	36	-----	36	34	2	-----	10	10	7	3	4	1	1	12	36
Dist. 49, Ivanell	19	14	5	18	-----	12	10	2	6	2	1	1	4	4	6	1	15	19
Dist. 51, Martin	16	11	5	16	-----	14	8	6	2	2	3	2	3	3	3	-----	11	15
Dist. 53, Elmer	62	31	31	62	-----	45	9	36	17	7	18	17	1	9	10	-----	23	62
Dist. 54, Finch	68	40	28	64	-----	59	49	10	5	13	13	10	13	7	10	2	38	64
Other minor civil divisions	435	248	187	432	-----	359	213	146	73	49	93	78	48	57	91	19	244	343
Sanders County	5,692	3,341	2,351	5,216	7	4,582	3,382	1,200	634	482	1,063	914	724	733	1,345	426	3,558	2,580
Dist. 1	775	423	352	763	-----	694	533	161	69	54	150	136	97	93	182	63	492	194
Dist. 2	706	390	316	704	1	669	527	142	35	60	138	105	100	84	166	53	443	191
Dist. 3	183	105	78	183	-----	160	100	60	23	11	39	32	17	23	44	17	107	146
Dist. 4	254	146	108	246	-----	208	133	75	38	27	47	48	28	33	51	20	145	218
Dist. 5	145	92	53	145	-----	125	88	37	20	14	12	18	33	18	43	7	109	83
Dist. 6	254	151	103	248	-----	223	159	64	25	23	60	43	28	36	53	11	144	148
Dist. 7	64	39	25	64	-----	61	46	15	3	5	15	11	6	9	13	5	35	44
Dist. 8	402	248	154	376	3	311	227	84	65	33	60	63	63	64	98	21	276	49
Dist. 9	817	499	318	620	-----	511	382	129	109	87	148	133	101	108	179	57	490	324
Dist. 10	334	197	137	325	1	294	234	60	31	26	71	58	36	52	68	23	199	139
Dist. 11	406	246	160	323	-----	267	171	96	56	34	64	66	52	56	99	34	266	336
Dist. 12	427	246	181	367	-----	326	235	91	41	52	107	56	51	43	96	22	226	373
Dist. 13	46	27	19	46	-----	34	27	7	12	2	9	5	7	7	12	4	31	31
Dist. 14	785	473	312	712	2	620	463	157	92	49	123	122	102	98	213	78	536	210
Other minor civil divisions	94	59	35	94	-----	79	57	22	15	5	20	18	3	9	28	11	59	94
Sheridan County	9,869	5,373	4,496	9,568	2	7,970	3,996	3,974	1,618	1,126	2,560	1,788	1,135	1,432	1,550	278	4,978	6,710
Dist. 1	98	53	45	50	-----	38	20	18	12	11	29	18	12	11	12	5	48	97
Dist. 2	339	181	158	339	-----	307	198	109	32	39	88	62	28	60	53	9	170	193
Dist. 3	336	181	155	336	-----	283	146	137	53	36	78	59	51	43	58	11	178	62
Dist. 4	296	151	145	281	-----	220	81	139	61	37	69	60	47	40	42	1	147	296
Dist. 5	131	76	55	130	-----	114	48	66	16	17	36	25	13	17	16	7	64	129
Dist. 6	100	58	42	65	-----	61	33	28	4	6	35	30	8	5	16	-----	36	100
Dist. 7	700	380	320	616	-----	543	316	227	73	94	158	127	92	98	109	22	365	250
Dist. 8	234	136	98	234	-----	180	68	112	54	26	57	33	40	40	32	6	132	166
Dist. 9	94	59	35	94	-----	72	36	36	22	20	19	16	8	14	12	5	45	78
Dist. 10	119	65	54	119	-----	109	85	24	10	17	39	19	13	21	9	1	50	118
Dist. 11	75	46	29	75	-----	64	38	26	11	16	16	11	8	10	14	-----	36	75
Dist. 19	340	199	141	340	-----	290	146	144	50	24	84	72	33	49	66	12	179	194
Dist. 20	1,397	731	666	1,387	-----	1,239	738	501	148	134	346	252	161	222	247	35	748	153
Dist. 21	359	191	168	359	-----	291	124	167	68	35	112	64	30	58	51	9	171	301
Dist. 22	122	74	48	122	-----	89	23	66	33	9	36	25	12	18	19	3	58	122
Dist. 23	78	46	32	78	-----	65	23	42	13	8	19	18	8	14	11	-----	37	78
Dist. 28	127	68	59	127	-----	116	69	47	11	10	36	19	16	18	22	6	71	127
Dist. 29	637	333	304	637	-----	538	309	229	99	79	173	105	75	76	114	15	308	354
Dist. 30	167	95	72	167	-----	145	63	82	22	21	38	39	21	16	31	1	83	164
Dist. 31	106	58	48	102	-----	75	40	35	27	8	27	20	11	13	20	7	54	106
Dist. 33	223	124	99	216	-----	186	113	73	30	29	54	33	32	37	30	8	120	82
Dist. 34	318	163	155	315	-----	240	76	164	75	39	87	74	28	34	49	7	150	318
Dist. 35	31	15	16	31	-----	19	11	8	12	2	5	7	5	2	9	1	18	31
Dist. 36	46	22	24	46	-----	40	13	27	6	8	4	12	10	4	7	1	27	30
Dist. 37	93	55	38	93	-----	75	24	51	18	10	24	13	21	16	7	2	53	93
Dist. 38	282	150	132	282	-----	207	71	136	75	29	86	45	21	45	41	15	131	277
Dist. 39	113	58	55	113	-----	92	45	47	21	12	26	23	13	19	18	2	58	113
Dist. 40	23	14	9	23	-----	20	12	8	3	3	7	5	2	3	3	-----	10	23
Dist. 41	214	120	94	214	-----	188	115	73	26	20	38	51	32	21	43	9	126	91
Dist. 42	166	90	76	166	-----	137	60	77	29	19	56	23	18	30	17	3	79	165
Dist. 43	231	113	118	231	-----	184	77	107	47	34	72	35	17	40	25	8	101	155
Dist. 46	124	74	50	124	-----	116	76	40	8	13	35	18	12	23	19	4	64	124
Dist. 49	156	78	78	156	-----	124	45	79	32	21	41	23	23	25	16	7	80	123

TABLE 21.—POPULATION BY SEX, COLOR, AGE, ETC., FOR COUNTIES BY MINOR CIVIL DIVISIONS: 1930—Con.

COUNTY AND MINOR CIVIL DIVISION	Total population	SEX		COLOR		NATIVE WHITE			Foreign-born white	AGE (YEARS)								Rural farm population
		Male	Female	White	Negro	Total	Native parentage	Foreign or mixed parentage		Under 5	5 to 14	15 to 24	25 to 34	35 to 44	45 to 64	65 and over	21 and over (incl. unkn.)	
Sheridan County—Con.																		
Dist. 50	72	44	28	47	-----	43	20	14	4	8	16	11	9	14	13	1	41	72
Dist. 51	153	86	67	153	-----	97	6	91	56	13	46	25	16	15	32	6	77	153
Dist. 54	20	10	10	20	-----	14	2	12	6	4	2	5	2	2	4	1	12	20
Dist. 56	66	34	32	66	-----	44	12	32	22	8	18	9	11	10	6	4	33	66
Dist. 57	125	67	58	125	-----	94	35	59	31	19	29	24	14	16	17	6	62	125
Dist. 58	188	106	82	188	-----	169	84	85	19	29	54	40	20	17	25	3	76	163
Dist. 64	68	45	23	68	-----	52	37	15	16	7	23	5	13	11	9	------	35	68
Dist. 65	229	124	105	222	-----	189	92	97	33	26	61	43	23	30	30	7	109	225
Dist. 66	205	105	100	205	-----	162	73	89	43	13	47	49	18	30	39	9	107	205
Dist. 67	59	35	24	59	-----	38	11	27	21	10	17	8	8	9	5	2	27	59
Dist. 69	135	79	56	135	-----	113	53	60	22	22	29	30	13	22	18	1	69	135
Dist. 70	73	40	33	73	-----	59	25	34	14	9	16	12	5	12	16	3	37	72
Dist. 71	77	49	28	65	-----	49	20	29	16	6	12	16	10	10	13	1	52	77
Dist. 72	94	39	55	94	-----	78	39	39	16	17	31	9	8	17	11	1	39	87
Dist. 73	122	76	46	112	2	70	15	55	42	14	33	20	17	17	20	1	64	122
Dist. 74	36	20	16	36	-----	27	15	12	9	1	9	6	5	5	9	1	21	36
Dist. 75	90	53	37	90	-----	76	59	17	14	10	25	10	10	14	16	5	48	55
Dist. 76	39	20	19	39	-----	30	8	22	9	5	12	6	3	4	9	------	16	39
Dist. 77	99	55	44	99	-----	79	28	51	20	13	32	18	8	10	15	3	42	99
Other minor civil divisions	44	29	15	24	-----	20	11	9	4	6	18	6	1	7	5	1	14	44
Silver Bow County	56,969	30,694	26,275	56,329	174	43,326	20,529	22,797	13,003	4,090	9,329	10,160	9,224	10,005	11,766	2,374	37,445	865
Prec. 1, East Walkerville	893	452	441	890	-----	696	279	417	194	93	182	158	153	114	172	21	528	------
Prec. 2, North Walkerville	633	340	293	633	-----	489	154	335	144	64	127	113	100	79	120	30	367	------
Prec. 3, East Centerville	687	356	331	687	-----	512	216	296	175	44	126	128	105	107	146	31	437	------
Prec. 4, South Walkerville	526	269	257	526	-----	418	175	243	108	53	97	108	83	76	88	21	307	------
Prec. 5, Dublin Gulch	949	499	450	944	-----	741	249	492	203	105	198	209	159	121	134	23	518	------
Prec. 6, West Centerville	703	348	355	703	-----	517	163	354	186	59	124	164	130	73	133	20	427	------
Prec. 7	884	511	373	870	-----	583	204	379	287	57	145	187	139	159	179	18	570	------
Prec. 8, West Centerville	781	376	405	771	-----	588	204	384	183	57	181	157	113	124	130	19	448	------
Prec. 9	884	593	291	875	3	590	282	308	285	11	30	98	189	241	269	46	805	------
Prec. 10, Northwest Centerville	697	348	349	697	-----	559	216	343	138	61	149	129	115	99	120	24	401	------
Prec. 11	1,431	1,004	427	1,395	-----	746	290	456	649	46	156	231	289	333	326	49	1,114	------
Prec. 12	852	493	359	850	-----	503	206	327	257	39	107	182	141	159	191	33	589	------
Prec. 13	913	754	159	858	8	437	218	219	421	11	36	63	140	257	348	49	842	------
Prec. 14	669	344	325	669	-----	519	195	324	150	40	133	158	101	110	108	19	400	------
Prec. 15	1,472	904	568	1,435	1	756	184	572	679	60	216	237	217	371	317	49	1,033	------
Prec. 16	763	359	404	763	-----	645	315	330	118	61	135	108	152	108	124	15	475	------
Prec. 17	1,852	984	868	1,841	1	1,209	344	865	632	132	327	400	317	378	259	39	1,147	------
Prec. 18	952	479	473	952	-----	801	333	468	151	53	149	172	183	123	227	45	644	------
Prec. 19	1,017	494	523	1,006	5	811	458	353	195	88	128	164	182	162	235	58	717	------
Prec. 20	736	350	386	736	-----	662	395	267	74	65	147	131	121	113	130	27	439	------
Prec. 21	924	590	334	878	3	606	309	297	272	62	106	120	142	172	253	69	691	------
Prec. 22	1,209	842	367	1,201	3	912	466	446	289	9	38	154	269	290	376	72	1,108	------
Prec. 23	774	422	352	759	-----	576	249	327	183	69	132	152	104	119	161	37	475	------
Prec. 24	848	444	404	846	2	687	408	279	159	26	73	142	181	182	198	45	670	------
Prec. 25	1,342	715	627	1,336	-----	938	317	621	398	109	274	279	175	209	263	33	776	------
Prec. 26	818	439	379	809	7	682	360	322	127	37	67	175	189	133	180	35	642	------
Prec. 27	808	429	379	800	3	686	383	303	114	62	150	149	127	134	150	36	505	------
Prec. 28	781	374	407	774	6	631	339	292	143	43	116	153	109	122	192	46	531	------
Prec. 29	1,598	817	781	1,593	4	1,342	729	613	251	153	281	275	276	239	296	78	991	------
Prec. 30	591	263	328	591	-----	506	268	238	85	37	95	118	91	81	124	45	395	------
Prec. 31	936	495	441	936	-----	757	412	345	179	88	155	177	153	133	194	36	597	------
Prec. 32	560	278	282	555	5	477	252	225	78	28	113	97	72	117	109	24	359	------
Prec. 33	1,360	700	660	1,360	-----	1,112	556	556	248	106	273	232	210	228	268	43	826	------
Prec. 34	834	558	276	701	34	497	267	230	204	26	65	60	156	207	246	69	721	------
Prec. 35	1,166	592	574	1,166	-----	937	479	458	229	100	224	215	154	176	262	35	707	------
Prec. 36	790	448	342	756	24	613	319	294	143	30	71	134	173	158	193	31	620	------
Prec. 37	1,312	665	647	1,312	-----	1,116	660	456	196	132	284	201	204	224	226	41	774	------
Prec. 38	857	384	473	849	8	723	381	342	126	34	83	208	167	134	191	40	616	------
Prec. 39	1,312	674	638	1,312	-----	1,070	550	520	242	126	298	199	193	221	230	45	756	------
Prec. 40	1,165	535	630	1,155	10	977	501	476	178	70	145	192	198	226	267	65	831	------
Prec. 41, Eastside	740	380	360	740	-----	515	164	351	225	62	156	142	91	141	128	19	424	------
Prec. 42	966	452	514	966	-----	854	500	354	112	47	211	161	115	158	228	46	660	------
Prec. 43, Meaderville	908	499	409	908	-----	532	98	434	376	60	148	194	148	164	160	34	577	------
Prec. 44	1,348	712	636	1,319	26	1,059	545	514	260	98	179	230	239	203	303	96	950	------
Prec. 45, McQueen Addition	497	251	246	497	-----	335	65	270	162	44	122	106	48	82	81	14	259	3
Prec. 46	776	390	386	771	5	634	363	271	137	44	101	125	150	141	176	39	565	------
Prec. 47, Pittsmont	1,847	995	852	1,845	-----	1,283	332	951	562	167	375	432	235	307	290	41	1,028	23
Prec. 48	844	419	425	840	4	699	397	302	141	74	111	130	164	164	167	34	582	------
Prec. 49, Silver Bow Park	1,045	550	495	1,045	-----	806	347	459	239	85	222	238	128	148	196	28	589	5
Prec. 50	818	391	427	817	1	679	398	281	138	79	129	130	134	152	155	39	532	------
Prec. 51, Daily Addition and Wilson Park	1,229	613	616	1,229	-----	1,032	612	420	197	146	280	185	183	228	187	20	686	------
Prec. 52	1,144	544	600	1,144	-----	988	580	408	156	86	207	172	153	208	273	44	733	------
Prec. 53, Floral Park	1,527	846	681	1,507	3	1,236	762	474	271	132	291	222	208	282	269	122	957	------
Prec. 54	799	402	397	798	-----	663	363	300	135	68	128	131	143	147	152	27	531	------
Prec. 55, Lake Avoca	1,019	513	506	1,017	2	880	497	383	137	89	204	162	147	200	186	31	618	65
Prec. 56	427	225	202	427	-----	344	179	165	83	41	73	72	67	60	95	19	262	------
Prec. 57, Williamsburg	1,176	636	540	1,173	3	880	324	556	293	100	184	272	173	161	234	52	722	70
Prec. 58, Rocker	168	104	64	168	-----	129	72	57	39	15	19	32	17	26	43	16	119	8
Prec. 59, Browns Gulch	156	93	63	156	-----	96	22	74	60	4	15	40	27	22	38	10	118	156
Prec. 60, Silver Bow	492	289	203	475	3	402	231	171	73	45	98	80	76	81	94	17	292	152
Prec. 61	329	212	117	268	-----	193	89	104	75	25	71	39	39	42	91	22	208	242
Prec. 62	199	128	71	193	-----	159	88	71	34	11	32	29	36	32	37	22	139	101
Prec. 63	236	129	107	236	-----	211	156	55	25	16	38	47	22	44	48	21	155	40

TABLE 21.—POPULATION BY SEX, COLOR, AGE, ETC., FOR COUNTIES BY MINOR CIVIL DIVISIONS: 1930—Con.

COUNTY AND MINOR CIVIL DIVISION	Total population	SEX		COLOR		NATIVE WHITE			Foreign-born white	AGE (YEARS)								Rural-farm population
		Male	Female	White	Negro	Total	Native parentage	Foreign or mixed parentage		Under 5	5 to 14	15 to 24	25 to 34	35 to 44	45 to 64	65 and over	21 and over (incl. unkn.)	
Stillwater County	6,253	3,380	2,873	6,205	-----	5,560	3,889	1,671	645	629	1,440	1,095	754	819	1,213	301	3,470	4,131
Dist. 2, Misko	27	18	9	27	-----	26	18	8	1	3	6	4	4	4	6	-----	16	27
Dist. 4, Countryman Creek	41	24	17	41	-----	36	26	10	5	2	17	4	2	8	5	3	19	41
Dist. 5, Park City	618	315	303	597	-----	513	290	223	84	68	144	143	64	57	118	24	304	346
Dist. 6, Columbus	1,019	504	515	1,019	-----	954	715	239	65	116	217	175	131	129	192	59	575	108
Dist. 7, Twin Buttes	59	36	23	59	-----	55	42	13	4	4	15	13	6	6	13	2	35	59
Dist. 10, Youngs Point	153	82	71	151	-----	92	20	72	59	18	46	32	15	19	19	4	66	148
Dist. 12, Molt	86	47	39	86	-----	82	71	11	4	10	13	15	16	11	20	1	57	44
Dist. 13, Fishtail	93	53	40	93	-----	88	62	26	5	18	17	14	12	15	15	2	49	91
Dist. 14, Rapids	66	45	21	56	-----	45	23	22	11	9	14	15	17	4	5	2	36	66
Dist. 15, Beaver Creek	75	41	34	75	-----	66	36	30	9	4	15	17	7	13	17	2	44	75
Dist. 16, East Rosebud	66	39	27	66	-----	60	45	15	6	3	15	9	12	8	18	1	44	66
Dist. 17, Pershing	45	19	26	45	-----	44	33	11	1	9	16	4	6	6	4	-----	17	44
Dist. 18, Dean	101	52	49	101	-----	94	71	23	7	14	29	16	7	18	13	4	48	94
Dist. 19, Springtime	50	35	15	50	-----	42	22	20	8	2	6	7	15	5	11	4	38	45
Dist. 20, Beehive	48	25	23	48	-----	43	36	7	5	7	7	10	5	7	10	2	27	48
Dist. 21, Hudson	52	25	27	52	-----	48	34	14	4	6	16	5	10	7	8	-----	27	40
Dist. 22, Yellowstone	55	35	20	55	-----	51	34	17	4	5	14	8	4	13	8	3	31	55
Dist. 23, Upper White Bird	65	41	24	65	-----	49	19	30	16	4	17	12	10	12	9	1	36	65
Dist. 24, Slough	20	9	11	20	-----	18	15	3	2	3	5	5	3	3	1	-----	8	20
Dist. 26, Yellowstone	44	23	21	44	-----	40	25	15	4	6	9	6	3	6	13	1	24	44
Dist. 27, Spring Creek	100	57	43	100	-----	85	67	18	15	10	20	15	15	10	25	5	63	100
Dist. 29	20	12	8	20	-----	19	13	6	1	3	4	1	3	1	7	1	12	20
Dist. 31, Nye	140	71	69	140	-----	132	97	35	8	16	35	19	24	17	21	8	79	135
Dist. 32, Rapelje	267	142	125	267	-----	250	178	72	17	23	67	41	39	37	46	14	154	118
Dist. 33, Limestone	59	39	20	59	-----	52	40	12	7	2	12	10	8	8	18	1	43	59
Dist. 34, Bedford	54	33	21	53	-----	51	42	9	2	6	8	8	9	7	11	5	35	54
Dist. 35, Hensley Creek	15	10	5	15	-----	9	8	1	6	1	5	-----	2	5	1	1	9	15
Dist. 36, Joe Hill	48	30	18	48	-----	35	12	23	13	4	12	9	6	3	13	1	28	48
Dist. 37, Tut Creek	45	26	19	45	-----	39	25	14	6	9	9	10	5	5	6	1	20	45
Dist. 38, Pine Crest	54	29	25	54	-----	52	38	14	2	9	12	15	3	6	7	2	22	54
Dist. 39, Lower White Bird	126	61	65	126	-----	116	92	24	10	18	26	15	16	16	27	8	76	125
Dist. 40, Flaherty Flat	80	46	34	80	-----	67	46	21	13	8	17	9	15	8	17	6	49	80
Dist. 41, Shane Creek	61	33	28	61	-----	49	25	24	12	7	16	12	9	6	10	1	28	61
Dist. 42, West Rosebud	62	38	24	62	-----	60	54	6	2	4	12	13	8	7	14	4	37	62
Dist. 43, Yellowstone	11	8	3	11	-----	10	6	4	1	1	2	1	1	1	4	1	8	11
Dist. 44, Cedar Creek	42	24	18	42	-----	39	36	3	3	2	14	5	4	9	4	4	22	42
Dist. 46, Mountain View	40	21	19	40	-----	33	4	29	7	8	12	9	5	1	4	1	16	40
Dist. 47, East White Beaver	30	22	8	30	-----	22	14	8	8	2	2	9	4	3	9	1	22	30
Dist. 49, Yancy	35	22	13	35	-----	32	23	9	3	3	10	5	2	6	7	2	18	35
Dist. 50, Spring Valley	37	19	18	37	-----	36	29	7	1	2	8	5	2	8	11	1	24	37
Dist. 51, Fairview	45	27	18	45	-----	40	30	10	5	4	8	10	7	6	9	1	27	45
Dist. 52, Absarokee	570	301	269	570	-----	514	385	129	56	45	115	109	61	70	124	44	332	146
Dist. 53, Independence	46	28	18	46	-----	41	28	13	5	5	7	10	4	6	12	2	27	46
Dist. 54, Huntley Butte	31	15	16	31	-----	27	22	5	4	-----	7	5	1	10	7	1	20	31
Dist. 56	18	10	8	18	-----	18	15	3	-----	3	3	2	3	4	3	-----	10	18
Dist. 58	71	37	34	71	-----	68	54	14	3	4	13	10	4	14	24	2	47	71
Dist. 59, Grandview	17	10	7	17	-----	16	7	9	1	3	3	2	1	4	4	-----	11	17
Dist. 60, Mystic Lake	25	14	11	25	-----	23	18	5	2	4	4	4	5	5	3	-----	17	-----
Dist. 62, Vander Pol	38	18	20	38	-----	34	17	17	4	8	10	5	3	7	4	1	16	36
Dist. 63, Battle Butte	34	17	17	34	-----	28	10	18	6	7	10	3	5	4	5	-----	15	34
Dist. 66, Prairie Belle	64	37	27	64	-----	53	29	24	11	5	14	11	8	5	15	6	35	64
Dist. 67, Buck Creek	53	31	22	53	-----	46	39	7	7	-----	13	9	1	8	15	7	35	53
Dist. 69, Wheat Basin	71	40	31	71	-----	64	34	30	7	6	25	9	6	12	10	3	34	59
Dist. 71, Wolterman	37	24	13	37	-----	29	10	19	8	3	10	6	3	10	3	2	19	37
Dist. 73, Upper Beaver Creek	44	20	24	44	-----	33	15	18	11	1	14	12	1	4	12	-----	19	41
Dist. 75, Lower White Beaver	18	8	10	18	-----	15	10	5	3	4	3	-----	3	4	3	1	11	18
Dist. 76, Hailstone	8	6	2	8	-----	8	7	1	-----	-----	2	1	2	1	1	1	5	8
Dist. 78, Holder	35	17	18	35	-----	25	12	13	10	3	14	8	-----	6	4	-----	13	35
Dist. 80, Highland Center	13	6	7	13	-----	11	5	6	2	1	2	3	2	4	1	-----	8	13
Dist. 81, Liberty Valley	60	33	27	60	-----	56	44	12	4	9	13	7	8	11	11	1	34	60
Dist. 82, Fishtail	44	22	22	44	-----	42	36	6	2	4	11	4	6	6	9	4	25	15
Other minor civil divisions	802	448	354	788	-----	735	576	159	53	61	198	140	91	103	167	42	444	578
Sweet Grass County	3,944	2,211	1,733	3,927	7	3,287	2,167	1,120	640	373	786	695	496	617	776	200	2,330	2,465
Dist. 1, Big Timber	1,388	705	683	1,384	-----	1,201	802	399	183	140	252	239	175	212	275	95	836	147
Dist. 2, Lower Bridger	17	12	5	17	-----	16	12	4	1	-----	1	3	1	5	6	1	15	3
Dist. 3, Settlement	52	35	17	52	-----	41	21	20	11	2	4	15	10	3	13	5	37	49
Dist. 4, Basin	45	28	17	45	-----	43	29	14	2	4	10	6	6	10	7	2	28	45
Dist. 5, Melville	82	49	33	82	-----	69	44	25	13	4	10	13	10	14	24	7	56	56
Dist. 6, Glasston	92	47	45	92	-----	81	62	19	11	11	22	16	8	12	19	4	46	92
Dist. 7, Howie	81	45	36	81	-----	55	31	24	26	5	17	15	10	14	12	8	52	81
Dist. 10, Kent	94	55	39	94	-----	70	39	31	24	6	15	15	13	14	30	1	64	94
Dist. 11, Upper Deer Creek	24	15	9	24	-----	22	13	9	2	2	6	1	5	5	4	1	16	22
Dist. 12, Otter Creek	49	29	20	49	-----	45	28	17	4	4	6	13	11	5	7	3	32	49
Dist. 13, McLeod	70	44	26	70	-----	66	50	16	4	8	13	10	5	15	17	2	46	46
Dist. 14, Boulder	39	18	21	39	-----	36	31	5	3	4	10	10	3	7	5	-----	17	35
Dist. 15, McNee	2	2	-----	2	-----	-----	-----	-----	2	-----	-----	-----	1	1	-----	-----	2	1
Dist. 16, Grey Cliff	146	80	66	138	2	114	80	34	24	18	38	19	17	17	25	11	77	68
Dist. 17, Lower Deer Creek	92	62	30	92	-----	64	28	36	28	8	20	23	13	15	11	2	48	91
Dist. 18, Duck Creek	60	37	23	60	-----	41	36	5	19	5	10	9	13	7	13	3	40	48
Dist. 19, Ellis	15	12	3	15	-----	6	2	4	9	-----	4	2	3	4	2	-----	9	15
Dist. 20, Cremer	54	32	22	54	-----	46	20	26	8	10	10	7	6	10	8	3	29	54
Dist. 21, Cook	38	21	17	38	-----	34	23	11	4	3	5	9	7	5	9	-----	25	37
Dist. 22, Dry Creek	108	68	40	108	-----	77	49	28	31	9	27	25	9	20	16	2	53	108

TABLE 21.—POPULATION BY SEX, COLOR, AGE, ETC., FOR COUNTIES BY MINOR CIVIL DIVISIONS: 1930—Con.

COUNTY AND MINOR CIVIL DIVISION	Total population	SEX		COLOR		NATIVE WHITE			Foreign-born white	AGE (YEARS)								Rural farm population
		Male	Female	White	Negro	Total	Native parentage	Foreign or mixed parentage		Under 5	5 to 14	15 to 24	25 to 34	35 to 44	45 to 64	65 and over	21 and over (incl. unkn.)	
Sweet Grass County—Continued																		
Dist. 23, East Boulder	128	72	56	128	----	123	101	22	5	16	35	15	13	30	12	7	67	126
Dist. 25, Wormser	32	17	15	32	----	27	11	16	5	2	5	6	5	7	6	1	21	32
Dist. 26, Hannah	18	11	7	18	----	8	5	3	10	----	3	4	2	4	4	1	13	18
Dist. 27, Sioux Crossing	31	19	12	31	----	26	18	8	5	6	2	2	8	5	7	1	23	31
Dist. 28, Medley	41	24	17	41	----	38	19	19	3	6	9	7	2	7	10	----	19	40
Dist. 29, Loasby	82	51	31	82	----	67	48	19	15	4	12	14	13	15	19	5	56	64
Dist. 30, Rapstad	104	56	48	104	----	72	28	44	32	8	22	29	8	10	23	4	54	96
Dist. 31, Dry Fork	6	3	3	6	----	6	4	2	----	----	1	2	----	----	3	----	4	6
Dist. 32, Morris	40	24	16	40	----	18	8	10	22	6	7	9	9	3	5	1	25	32
Dist. 33, Hamilton Creek	23	12	11	23	----	22	16	6	1	3	5	5	2	4	3	1	12	19
Dist. 36, Fish Creek	31	14	17	31	----	28	18	10	3	2	10	4	6	5	3	1	15	30
Dist. 37, Cox Creek	30	20	10	30	----	20	15	5	10	2	6	3	5	7	5	2	20	30
Dist. 38, Harper	41	22	19	41	----	40	34	6	1	7	13	5	5	3	7	1	17	34
Dist. 39, Dutton	50	29	21	50	----	45	28	17	5	3	6	8	11	5	16	1	35	50
Dist. 40, Big Coulee	29	19	10	29	----	20	13	7	9	1	8	3	4	5	8	----	19	29
Dist. 42, Carney	43	26	17	43	----	38	29	9	5	2	12	2	7	7	12	1	28	43
Dist. 43, Sour Dough	38	19	19	38	----	35	21	14	3	2	12	12	1	3	7	1	15	38
Dist. 44, Boddy	34	20	14	34	----	29	16	13	5	1	8	9	1	5	10	----	18	34
Dist. 45, Wild Rose	58	36	22	58	----	38	7	31	20	6	11	15	9	5	9	3	29	53
Dist. 51, Headley	31	21	10	31	----	26	16	10	5	3	6	5	----	7	9	1	18	31
Dist. 52, Wheeler Butte	27	16	11	27	----	20	9	11	7	1	8	5	3	5	5	----	16	27
Dist. 57, Ferris	10	7	3	10	----	5	----	5	5	----	1	5	----	----	4	----	6	10
Dist. 61, Willard	16	12	4	16	----	13	8	5	3	1	6	1	----	4	2	2	8	16
Dist. 62, Fairview	20	13	7	15	5	14	12	2	1	2	3	3	2	5	4	1	14	20
Dist. 63, Shanks Basin	10	5	5	10	----	8	4	4	2	3	----	1	1	1	3	1	6	10
Dist. 65, Lower Dry Fork	10	6	4	10	----	8	5	3	2	----	1	3	2	----	4	----	8	10
Dist. 66, Knob Hill	30	21	9	30	----	23	8	15	7	4	6	5	2	5	8	----	15	30
Dist. 67, Osburn	7	4	3	7	----	6	4	2	1	1	1	2	1	2	----	----	4	7
Dist. 68	20	12	8	20	----	15	11	4	5	----	2	7	3	3	3	2	16	20
Dist. 69	56	39	17	56	----	49	41	8	7	7	13	14	5	6	11	----	29	49
Other minor civil divisions	300	165	135	300	----	273	210	63	27	31	72	40	40	54	51	12	172	289
Teton County	6,068	3,403	2,665	5,976	2	5,189	3,252	1,937	787	540	1,405	1,061	733	1,012	1,045	269	3,439	4,057
Dist. 1, Choteau	1,220	632	588	1,198	----	1,076	734	342	122	88	287	213	140	211	213	68	698	213
Dist. 2, Dupuyer	55	35	20	55	----	51	30	21	4	3	12	4	7	9	15	4	38	49
Dist. 3, Malone	32	22	10	32	----	28	20	8	4	5	5	5	8	7	2	----	18	32
Dist. 4, Blackleaf	58	34	24	58	----	53	36	17	5	1	6	11	6	9	21	4	44	55
Dist. 5, Burton	53	29	24	53	----	39	12	27	14	3	16	9	6	4	10	5	27	53
Dist. 6, Maurer	55	32	23	55	----	45	20	25	10	6	4	13	11	9	11	1	37	55
Dist. 7, South Liberty and Oaskey	89	52	37	89	----	74	39	35	15	7	15	8	10	19	24	6	62	89
Dist. 8, Farmington	124	66	58	124	----	113	66	47	11	13	28	20	16	13	28	6	69	99
Dist. 11, Fairview	77	45	32	77	----	66	52	14	11	8	18	10	14	12	12	3	46	53
Dist. 12, Bynum and Mountain View	386	217	169	386	----	364	286	78	22	43	106	80	41	58	47	11	191	276
Dist. 14, Koyle	49	35	14	49	----	42	30	12	7	3	5	6	12	11	10	2	37	48
Dist. 16, Belleview	81	46	35	45	----	42	36	6	3	17	14	9	21	12	6	2	44	81
Dist. 17, Bole, Dale, and Johnson	229	133	96	229	----	193	132	61	36	23	48	42	33	38	36	9	127	208
Dist. 20, White T. L. Gap	70	41	29	70	----	56	37	19	14	6	12	8	11	7	18	8	48	70
Dist. 21, Fairfield and Greenfield Schools	486	282	204	486	----	413	226	187	73	41	111	77	64	90	80	23	293	311
Dist. 22, Plainview	78	47	31	78	----	73	58	15	5	10	14	17	12	8	10	7	44	78
Dist. 23, Porter	118	68	50	118	----	105	71	34	13	12	33	24	11	15	20	3	58	118
Dist. 26, Collins	267	143	124	267	----	224	118	106	43	27	68	48	25	48	36	15	139	221
Dist. 27, Pine Ridge	8	5	3	8	----	8	8	----	----	----	2	3	----	1	2	----	4	8
Dist. 28, Dutton	552	307	245	551	----	457	264	193	94	53	133	88	67	107	92	12	313	217
Dist. 29, Kalma	23	15	8	22	----	21	12	9	1	1	4	7	1	3	6	1	13	23
Dist. 30, Power	284	150	134	282	----	224	106	118	58	25	63	58	27	43	51	17	159	189
Dist. 32, Savik	35	19	16	35	----	28	11	17	7	1	6	9	5	4	8	2	20	32
Dist. 33, Claude	27	15	12	27	----	25	17	8	2	3	6	5	3	5	4	1	16	27
Dist. 36, Lincoln	71	42	29	71	----	65	40	25	6	7	19	10	7	13	12	3	38	55
Dist. 37, Fousek	38	27	11	38	----	31	21	10	7	2	5	5	7	10	6	3	28	38
Dist. 38, Cook	25	18	7	25	----	20	11	9	5	2	8	6	3	3	2	1	13	25
Dist. 42, East Farmington	79	40	39	79	----	62	30	32	17	5	14	22	13	8	12	5	45	79
Dist. 44, Beck	129	78	51	129	----	117	65	52	12	8	51	19	9	17	22	3	54	129
Dist. 45, Spring Valley	46	27	19	41	----	35	20	15	6	3	15	9	2	7	9	1	24	43
Dist. 46, Satorlie and Teton View	54	30	24	48	----	46	31	15	2	7	8	7	9	10	10	3	37	48
Dist. 47, Middleton and Snider	84	48	36	84	----	72	37	35	12	8	14	15	8	17	18	4	53	84
Dist. 51, Agawam	97	49	48	97	----	91	60	31	6	12	30	16	18	16	4	1	45	99
Dist. 59, Fairview	79	47	32	79	----	67	35	32	12	6	19	14	5	18	13	4	45	77
Dist. 60, Spring Coulee	40	25	15	40	----	26	12	14	14	3	5	8	6	12	5	1	27	40
Dist. 61, Pendroy and Highview	211	122	89	210	1	190	144	46	20	17	47	26	37	39	33	10	129	104
Dist. 62, Pleasant Valley	63	37	26	59	----	49	25	24	10	6	18	14	3	9	10	3	31	61
Dist. 63, Weist	89	46	43	89	----	72	18	54	17	9	26	26	8	10	10	----	36	89
Dist. 64, Lowry	63	46	17	63	----	56	42	14	7	5	5	7	10	10	24	2	49	63
Dist. 65, Deep Creek	27	16	11	26	----	24	15	9	2	2	6	7	1	4	7	----	15	22
Dist. 66, Diamond Valley	104	63	41	104	----	89	58	31	15	12	31	10	10	13	18	5	53	104
Dist. 68, Crawford and Baker	84	42	42	84	----	74	50	24	10	8	22	18	7	12	15	2	41	82
Dist. 69, Harmony	68	42	26	61	1	58	39	19	3	6	15	12	4	9	18	4	40	58
Dist. 70, Graves	45	26	19	45	----	37	30	7	8	4	8	9	6	6	12	----	27	45
Dist. 74, Pleasant Ridge	83	43	40	83	----	68	33	35	15	8	18	16	8	16	14	3	45	83
Other minor civil divisions	33	19	14	27	----	20	15	5	7	1	5	11	1	5	9	1	19	33

TABLE 21.—POPULATION BY SEX, COLOR, AGE, ETC., FOR COUNTIES BY MINOR CIVIL DIVISIONS: 1930—Con

COUNTY AND MINOR CIVIL DIVISION	Total population	SEX		COLOR		NATIVE WHITE			Foreign-born white	AGE (YEARS)								Rural-farm population
		Male	Female	White	Negro	Total	Native parentage	Foreign or mixed parentage		Under 5	5 to 14	15 to 24	25 to 34	35 to 44	45 to 64	65 and over	21 and over (incl. unkn.)	
Toole County	6,714	3,801	2,913	6,658	12	5,811	3,877	1,934	847	674	1,263	1,125	1,051	1,123	1,243	234	4,161	2,293
Dist. 1, Sweet Grass	443	236	207	441	1	380	247	133	61	46	53	83	74	75	91	21	297	87
Dist. 2, Sunburst	512	291	221	512	-----	473	360	113	39	57	112	75	92	93	69	14	303	26
Dist. 3, West Butte	81	48	33	81	-----	72	44	28	9	5	20	12	15	9	17	3	48	81
Dist. 4, North and Johnson	54	27	27	54	-----	48	32	16	6	6	11	15	5	3	10	4	26	53
Dist. 6, Kippen	64	37	27	64	-----	45	20	25	19	3	14	9	12	9	11	6	40	63
Dist. 7, Ferdig	365	199	166	365	-----	330	258	72	35	44	78	50	79	62	47	5	221	12
Dist. 8, Kevin	340	177	163	340	-----	312	226	86	28	42	61	53	73	60	47	4	213	------
Dist. 9, Telstad	59	35	24	59	-----	52	28	24	7	2	13	15	2	9	16	2	34	59
Dist. 10, Grandview	37	23	14	37	-----	36	24	12	1	3	4	11	4	6	6	3	24	37
Dist. 11, Ethridge	142	86	56	139	3	118	63	55	21	13	35	22	18	21	28	5	84	115
Dist. 12, Aloe	37	21	16	37	-----	30	15	15	7	4	7	5	2	6	7	6	24	35
Dist. 13, Oakes and Fairview	67	40	27	67	-----	53	33	20	14	8	14	10	1	11	19	4	39	59
Dist. 14, Shelby	2,178	1,212	966	2,162	8	1,908	1,297	611	254	198	364	379	337	396	430	73	1,405	167
Dist. 15, Schauer	8	5	3	8	-----	6	5	1	2	1	3	1	------	------	2	1	3	8
Dist. 16, Dunkirk	107	63	44	107	-----	86	46	40	21	13	17	15	9	17	26	10	68	86
Dist. 17, Clubhouse	67	41	26	67	-----	50	35	15	17	6	19	5	9	9	15	4	39	67
Dist. 18, Hawthorne	48	23	25	48	-----	38	15	23	10	2	14	11	4	8	6	3	23	47
Dist. 19, Devon	179	113	66	172	-----	150	103	47	22	10	46	25	20	30	41	7	109	120
Dist. 20, Raines	31	15	16	31	-----	24	12	12	7	3	7	7	4	4	6	------	16	31
Dist. 21, Galata	113	70	43	113	-----	94	66	28	19	7	19	13	16	23	26	9	81	40
Dist. 22, Central	75	39	36	75	-----	64	33	31	11	10	22	9	7	8	14	5	36	75
Dist. 23, Omholt	47	32	15	47	-----	42	21	21	5	2	13	7	7	6	10	2	27	46
Dist. 24, Prospect	42	25	17	42	-----	32	7	25	10	3	12	7	5	7	8	------	24	42
Dist. 25, Toole	54	39	15	54	-----	45	30	15	9	3	6	14	5	9	16	1	38	52
Dist. 26, Seewald	49	33	16	49	-----	37	14	23	12	7	7	7	6	8	9	5	31	49
Dist. 28, Morton	47	25	22	47	-----	38	29	9	9	5	13	4	2	9	13	1	27	47
Dist. 29, Holland	32	16	16	28	-----	24	14	10	4	1	11	6	7	4	3	------	16	32
Dist. 30, Bonney Crest	26	18	8	26	-----	23	18	5	3	4	3	8	2	3	5	1	17	26
Dist. 31, Skilton	25	14	11	25	-----	23	16	7	2	3	6	3	4	3	6	------	13	25
Dist. 32, Wamsley	78	38	40	78	-----	72	59	13	6	13	22	13	4	14	11	1	34	78
Dist. 33, Oilmont	564	324	240	564	-----	515	393	122	49	78	81	92	126	104	76	7	358	12
Dist. 34, Lake View	6	4	2	6	-----	5	3	2	1	------	------	3	------	------	3	------	3	6
Dist. 36, Larsen	22	9	13	22	-----	20	10	10	2	3	5	2	3	6	3	------	14	22
Dist. 37, Ohio Camp	118	70	48	118	-----	96	56	40	22	13	24	17	21	16	22	5	73	34
Dist. 38, Evergreen	18	11	7	18	-----	14	4	10	4	1	2	3	5	3	2	2	13	18
Dist. 40, Brophy	13	8	5	13	-----	8	6	2	5	------	------	4	2	3	4	------	11	13
Dist. 41, Simla	21	18	3	21	-----	14	8	6	7	1	3	2	7	2	6	------	17	7
Dist. 42, Van Buskirk	14	10	4	14	-----	11	2	9	3	------	4	3	1	1	3	2	9	14
Dist. 43, Selland	36	21	15	36	-----	36	32	4	------	2	12	9	4	2	7	------	15	34
Dist. 44, Willshaw	63	34	29	63	-----	46	16	30	17	8	16	11	7	6	14	1	33	57
Dist. 45, Gold Butte	144	92	52	120	-----	105	59	46	15	14	26	24	27	15	29	9	97	125
Dist. 46, Pondera	39	24	15	39	-----	30	11	19	9	8	8	6	2	7	7	1	19	38
Dist. 47, Beatrice	21	15	6	21	-----	17	13	4	4	------	3	6	2	3	7	------	16	21
Dist. 53, Demers	116	71	45	116	-----	90	37	53	26	7	18	31	13	15	28	4	72	115
Dist. 54, Fowler	35	12	23	35	-----	30	14	16	5	2	14	7	1	7	4	------	13	35
Other minor civil divisions	77	37	40	77	-----	69	43	26	8	13	21	11	5	11	13	3	38	77
Treasure County	1,661	863	798	1,511	-----	1,357	985	372	154	234	351	306	202	225	271	72	885	1,266
Dist. 1	73	34	39	73	-----	72	62	10	1	9	17	15	4	13	12	3	36	73
Dist. 2	141	78	63	133	-----	110	63	47	23	18	25	32	16	15	30	5	80	141
Dist. 3	44	24	20	44	-----	43	37	6	1	6	7	3	6	8	10	4	30	44
Dist. 4	79	50	29	79	-----	66	34	32	13	7	22	12	6	17	12	3	39	78
Dist. 5	31	14	17	31	-----	27	22	5	4	5	7	7	1	6	4	1	12	31
Dist. 6	19	7	12	19	-----	19	16	3	------	1	4	5	1	6	------	2	12	19
Dist. 7	528	266	262	425	-----	381	274	107	44	74	111	93	74	71	82	23	280	235
Dist. 8	27	19	8	27	-----	25	22	3	2	4	4	7	2	4	6	------	16	27
Dist. 16	266	136	130	231	-----	205	138	67	26	48	68	52	34	26	28	10	120	216
Dist. 20	117	60	57	117	-----	97	61	36	20	19	27	16	16	17	20	2	62	98
Dist. 21	86	47	39	82	-----	79	63	16	3	11	13	15	10	10	20	7	54	54
Dist. 28	30	16	14	30	-----	26	19	7	4	2	3	12	------	3	8	2	19	30
Dist. 29	7	5	2	7	-----	3	2	1	4	------	------	------	------	------	7	------	7	7
Dist. 50	45	28	17	45	-----	44	41	3	1	3	7	9	4	5	12	5	29	45
Dist. 55	20	11	9	20	-----	20	14	6	------	------	1	5	2	5	6	1	16	20
Other minor civil divisions	148	68	80	148	-----	140	117	23	8	27	35	23	26	19	14	4	73	148
Valley County	11,181	6,127	5,054	10,775	3	9,322	5,751	3,571	1,453	1,244	2,724	1,853	1,341	1,834	1,771	409	5,986	6,938
Dist. 1, Glasgow	3,744	2,004	1,740	3,693	3	3,181	1,933	1,248	512	364	879	648	449	642	609	151	2,079	1,388
Dist. 2, Fraser	588	315	273	443	-----	378	239	139	65	62	155	116	62	106	62	25	304	340
Dist. 3, Tiger Butte	83	44	39	83	-----	65	35	30	18	13	11	13	11	16	15	4	50	81
Dist. 4, Hinsdale Rural	650	364	286	650	-----	561	355	206	89	84	145	113	57	105	122	24	347	630
Dist. 5, Beaverton	129	83	46	129	-----	118	93	25	11	11	35	20	13	21	23	6	64	109
Dist. 6, Borton	21	11	10	21	-----	20	14	6	1	3	6	1	4	4	2	1	12	21
Dist. 7, Hinsdale	570	301	269	570	-----	511	343	168	59	67	113	113	71	71	101	34	322	239
Dist. 8, Rose Hill	60	33	27	60	-----	41	20	21	19	9	10	8	7	8	14	4	35	60
Dist. 9, Opheim	2,166	1,223	943	2,164	-----	1,888	1,160	728	276	246	565	320	265	377	348	45	1,143	1,475
Dist. 10, Gibson	59	31	28	59	-----	51	37	14	8	9	14	3	14	8	8	3	35	59
Dist. 11, Larb Creek	55	30	25	55	-----	49	38	11	6	7	9	12	5	9	12	1	32	55
Dist. 12, Victory	44	31	13	44	-----	35	26	9	9	3	10	11	3	5	8	4	23	44
Dist. 13, Nashua	1,012	555	457	952	-----	831	512	319	121	109	255	140	135	169	166	36	555	655
Dist. 14, Tampico	371	205	166	359	-----	294	163	131	65	39	91	66	52	46	66	11	195	355
Dist. 15, South Bench	79	38	41	79	-----	67	36	31	12	6	27	12	7	10	15	2	37	79
Dist. 16, Barnard	76	41	35	76	-----	68	61	7	8	13	15	7	15	15	5	6	44	76
Dist. 17, Vandalia	115	64	51	115	-----	88	49	39	27	17	16	21	20	15	22	4	66	95
Dist. 18, Thoeny	127	61	66	127	-----	116	71	45	11	21	45	9	13	20	13	6	55	117
Dist. 19, Nott	50	31	19	50	-----	44	29	15	6	5	13	12	1	7	10	2	23	50
Dist. 20, Galpin	146	83	63	145	-----	125	79	46	20	21	29	27	19	21	23	6	76	137
Dist. 21, South Galpin	58	36	22	58	-----	52	45	7	6	4	16	9	8	8	11	2	32	58
Dist. 22, Lone Pine	76	51	25	76	-----	66	54	12	10	8	13	15	10	11	14	5	45	68
Dist. 23, Lustre	589	320	269	589	-----	509	244	265	80	79	175	114	62	95	56	8	248	583
Dist. 24, Oswego	313	172	141	178	-----	164	115	49	14	44	77	43	38	45	46	19	164	164

TABLE 21.—POPULATION BY SEX, COLOR, AGE, ETC., FOR COUNTIES BY MINOR CIVIL DIVISIONS: 1930—Con.

COUNTY AND MINOR CIVIL DIVISION	Total population	SEX		COLOR		NATIVE WHITE			Foreign-born white	AGE (YEARS)								Rural-farm population
		Male	Female	White	Negro	Total	Native parentage	Foreign or mixed parentage		Under 5	5 to 14	15 to 24	25 to 34	35 to 44	45 to 64	65 and over	21 and over (incl. unkn.)	
Wheatland County	3,751	2,056	1,695	3,713	3	3,313	2,305	1,008	400	362	826	593	491	594	717	187	2,172	1,376
Dist. 1, Big Elk	45	30	15	45	-----	42	29	13	3	1	3	11	14	4	9	3	35	45
Dist. 2	85	48	37	85	-----	75	53	22	10	5	12	18	13	16	16	5	58	75
Dist. 4, Francisco	41	25	16	41	-----	40	30	10	1	5	10	8	5	4	7	2	18	41
Dist. 6, Living Springs	19	11	8	19	-----	16	12	4	3	2	4	1	2	6	3	1	13	19
Dist. 8	28	15	13	28	-----	27	24	3	1	2	7	7	1	5	5	1	12	28
Dist. 9, Pleasant Valley	45	22	23	45	-----	40	23	17	5	5	12	8	6	5	7	2	22	38
Dist. 10, Mountain View	36	21	15	36	-----	29	23	6	7	7	5	3	7	7	6	1	23	36
Dist. 15, Two Dot	131	68	63	131	-----	117	90	27	14	15	27	19	20	22	22	6	79	25
Dist. 16, Harlowton	1,850	990	860	1,819	3	1,651	1,165	486	168	189	419	262	244	309	347	79	1,064	137
Dist. 19, Labrie	71	54	17	71	-----	61	42	19	10	1	9	16	13	18	13	1	48	70
Dist. 20, Shawmut	179	100	79	179	-----	159	116	43	20	11	45	25	24	32	39	3	105	86
Dist. 21, Judith Gap	444	230	214	439	-----	401	292	109	38	42	94	95	45	53	92	23	240	136
Dist. 23, Kent	29	14	15	29	-----	28	20	8	1	5	6	5	5	2	5	1	15	23
Dist. 24, Hedgesville	151	79	72	149	-----	124	66	58	25	16	35	23	20	23	22	12	86	53
Dist. 25, Nihill	57	27	30	57	-----	56	41	15	1	7	19	10	1	10	7	3	26	52
Dist. 26, Oxford	43	25	18	43	-----	35	27	8	8	2	13	5	5	8	7	3	25	34
Dist. 29, Mansure	75	40	35	75	-----	63	42	21	12	7	13	14	8	10	21	2	45	73
Dist. 30, Timber Creek	16	10	6	16	-----	16	11	5	-----	1	4	1	5	3	2	-----	10	16
Dist. 31, McLean	15	12	3	15	-----	15	13	2	-----	1	2	2	4	2	2	2	12	15
Dist. 32, Rossville	56	30	26	56	-----	47	34	13	9	10	13	7	9	8	6	3	31	56
Dist. 33	10	6	4	10	-----	10	9	1	-----	-----	-----	1	3	2	4	-----	10	10
Dist. 35, Kenyon	45	25	20	45	-----	43	30	13	2	5	18	1	3	7	8	3	21	45
Dist. 37, Lode	23	11	12	23	-----	16	2	14	7	1	4	10	-----	5	3	-----	12	22
Dist. 38, Langston	57	36	21	57	-----	48	36	12	9	1	11	11	10	5	17	2	43	53
Dist. 39, Midway	30	19	11	30	-----	29	19	10	1	5	5	1	8	4	6	1	20	27
Dist. 41, Anderson	8	6	2	8	-----	5	2	3	3	2	-----	2	2	-----	2	-----	5	8
Other minor civil divisions	162	102	60	162	-----	120	54	66	42	14	36	27	14	24	39	8	94	153
Wibaux County	2,767	1,486	1,281	2,767	-----	2,510	1,558	952	257	305	673	543	317	359	461	109	1,425	2,085
Dist. 1	98	54	44	98	-----	90	43	47	8	13	23	12	16	19	12	3	54	98
Dist. 2	51	26	25	51	-----	39	13	26	12	1	13	14	6	5	11	1	29	51
Dist. 3	57	28	29	57	-----	53	28	25	4	9	20	10	6	3	8	1	18	57
Dist. 4	62	38	24	62	-----	55	22	33	7	2	17	10	4	8	18	3	39	62
Dist. 5	81	46	35	81	-----	75	46	29	6	9	23	17	9	11	12	-----	38	81
Dist. 6	1,098	582	516	1,098	-----	1,003	650	353	95	116	246	233	118	148	182	55	568	530
Dist. 7	24	13	11	24	-----	20	16	4	4	5	7	-----	3	6	3	-----	12	24
Dist. 10	47	32	15	47	-----	40	13	27	7	6	13	9	6	6	7	-----	20	47
Dist. 11	12	5	7	12	-----	12	12	-----	-----	2	4	2	-----	2	-----	2	4	12
Dist. 12	23	11	12	23	-----	19	11	8	4	5	6	2	3	2	5	-----	10	23
Dist. 13	120	66	54	120	-----	98	53	45	22	26	23	17	24	14	6	10	65	109
Dist. 14	9	4	5	9	-----	9	8	1	-----	-----	5	-----	2	2	-----	-----	4	9
Dist. 15	30	15	15	30	-----	27	15	12	3	2	10	7	1	6	3	1	13	30
Dist. 19	97	52	45	97	-----	86	38	48	11	6	24	28	10	11	16	2	52	97
Dist. 29	83	42	41	83	-----	80	58	22	3	9	14	14	16	6	22	2	52	83
Dist. 32	20	11	9	20	-----	18	18	-----	2	1	6	5	1	2	5	-----	9	20
Dist. 40	60	31	29	60	-----	60	46	14	-----	5	14	13	5	10	10	3	31	60
Dist. 49	57	31	26	57	-----	52	33	19	5	8	13	13	7	9	5	2	27	57
Dist. 58	163	84	79	163	-----	148	86	62	15	20	55	24	13	20	29	2	70	154
Dist. 60	35	22	13	35	-----	32	24	8	3	3	6	10	5	4	4	3	20	35
Dist. 61	45	23	22	45	-----	42	31	11	3	4	12	13	3	5	6	2	22	45
Dist. 68	79	38	41	79	-----	78	61	17	1	9	25	6	10	15	7	7	42	79
Dist. 69	23	11	12	23	-----	21	10	11	2	1	5	2	4	6	3	2	16	23
Dist. 79	40	19	21	40	-----	34	19	15	6	2	10	9	4	2	13	-----	21	40
Dist. 89	48	28	20	48	-----	39	24	15	9	6	9	10	9	6	8	-----	28	48
Dist. 110	26	16	10	26	-----	19	7	12	7	4	5	5	3	7	2	-----	16	26
Other minor civil divisions	279	158	121	279	-----	261	173	88	18	31	65	58	29	24	64	8	145	185
Yellowstone County	30,785	15,939	14,846	29,788	149	26,274	17,579	8,695	3,514	2,929	6,444	5,667	4,423	4,423	5,549	1,330	17,856	9,049
Dist. 1, Pineview	50	33	17	50	-----	40	26	14	10	7	6	6	8	4	16	3	34	50
Dist. 2, Billings	18,423	9,249	9,174	17,808	142	16,150	11,602	4,548	1,658	1,561	3,466	3,247	2,934	2,908	3,435	860	11,447	913
Dist. 3, Blue Creek	205	116	89	205	-----	186	135	51	19	19	52	33	22	30	43	6	111	205
Dist. 4, Canyon Creek	194	109	85	163	-----	134	60	74	29	21	30	63	24	27	24	5	105	179
Dist. 5, Evers	118	82	36	118	-----	103	69	34	15	7	23	22	15	15	34	2	72	92
Dist. 6, Comanche	48	24	24	48	-----	45	39	6	3	9	6	13	5	5	6	4	24	32
Dist. 7, Laurel	2,902	1,500	1,402	2,886	1	2,471	1,537	934	415	300	718	511	390	394	481	105	1,559	223
Dist. 8, Elder Grove	376	204	172	366	-----	294	147	147	72	43	98	97	52	22	54	10	180	336
Dist. 9, Cold Springs	77	42	35	77	-----	77	69	8	-----	10	18	11	7	15	10	6	40	77
Dist. 10, Scandia	168	95	73	168	-----	134	66	68	34	26	30	37	25	14	33	3	90	167
Dist. 12, Molt Lake Basin	99	54	45	99	-----	89	75	14	10	13	23	12	15	14	16	6	55	97
Dist. 13, Cushman	39	21	18	39	-----	34	24	10	5	5	7	4	7	9	4	3	25	39
Dist. 14, Hoskins Basin	56	38	18	56	-----	43	30	13	13	-----	3	10	10	5	19	9	49	45
Dist. 15, Custer	532	311	221	502	-----	437	291	146	65	61	132	91	55	86	87	19	279	331
Dist. 16, Hibbard Creek	57	28	29	57	-----	53	45	8	4	6	17	5	6	8	14	1	30	57
Dist. 17, Reservation	169	97	72	155	-----	146	123	23	9	20	40	27	34	18	26	4	94	165
Dist. 18, Hawthorne No. 1	165	90	75	165	-----	122	46	76	43	24	37	41	20	10	27	6	76	165
Dist. 19, Cove	152	79	73	152	-----	123	47	76	29	21	40	46	18	12	13	2	58	152
Dist. 20, Harrison	27	13	14	27	-----	26	21	5	1	6	8	1	5	2	4	1	12	27
Dist. 21, Broadview	313	156	157	313	-----	299	228	71	14	26	76	54	43	43	61	10	174	53
Dist. 22, Allendale	209	116	93	198	-----	154	79	75	44	25	39	55	28	15	41	6	115	170
Dist. 23, Elysium	330	170	160	294	-----	217	67	150	77	37	91	68	43	37	47	7	154	330
Dist. 24, Project	2,730	1,448	1,282	2,549	-----	2,131	1,175	956	418	305	671	583	294	295	489	89	1,343	2,040
Dist. 25, Shiloh	220	122	98	220	-----	165	50	115	55	24	63	49	26	24	28	6	104	218
Dist. 26, Lockwood	324	187	137	324	-----	271	157	114	53	32	79	58	31	51	56	17	170	300
Dist. 27, Rimrock	301	164	137	299	2	251	171	80	48	27	51	63	36	54	47	23	181	235
Dist. 28, Gullard	17	6	11	17	-----	16	12	4	1	4	4	1	1	1	5	1	9	17
Dist. 29, Red Butte	83	44	39	83	-----	72	56	16	11	10	17	12	12	9	18	5	47	81
Dist. 31, Pleasant Valley	28	15	13	28	-----	18	13	5	10	1	8	3	1	7	6	2	16	28
Dist. 32, Progressive	96	48	48	96	-----	89	56	33	7	14	19	17	14	13	14	5	55	96
Dist. 33, Fairview	36	22	14	36	-----	30	24	6	6	-----	5	6	5	3	12	5	26	36
Dist. 34, Duck Creek	66	40	26	66	-----	60	44	16	6	8	9	12	8	10	14	5	41	66
Dist. 35, Coombs Flat	2	2	-----	2	-----	2	2	-----	-----	-----	-----	1	-----	-----	1	-----	2	2

TABLE 21.—POPULATION BY SEX, COLOR, AGE, ETC., FOR COUNTIES BY MINOR CIVIL DIVISIONS: 1930—Con.

COUNTY AND MINOR CIVIL DIVISION	Total population	SEX		COLOR		NATIVE WHITE			Foreign-born white	AGE (YEARS)								Rural-farm population
		Male	Female	White	Negro	Total	Native parentage	Foreign or mixed parentage		Under 5	5 to 14	15 to 24	25 to 34	35 to 44	45 to 64	65 and over	21 and over (incl. unkn.)	
Yellowstone County—Continued																		
Dist. 36, Crouse	30	18	12	30	-----	30	28	2	------	3	6	3	2	10	3	3	19	30
Dist. 37, Shepherd	467	248	219	442	-----	350	119	231	92	71	136	79	53	58	59	11	209	392
Dist. 38, Pine Ridge	15	7	8	15	-----	12	7	5	3	------	4	5	------	------	5	1	6	15
Dist. 39, Sunny Valley	103	55	48	103	-----	80	41	39	23	17	25	22	13	9	16	1	45	103
Dist. 40, Spring Creek	93	55	38	93	-----	86	62	24	7	10	25	15	4	18	18	3	45	93
Dist. 41, Dover	253	139	114	245	-----	181	65	116	64	30	71	56	26	22	42	6	114	233
Dist. 42, Acton	78	45	33	72	-----	64	40	24	8	3	17	16	8	7	21	6	48	62
Dist. 43, Cow Gulch	70	39	31	70	-----	64	52	12	6	6	12	15	9	7	17	4	41	70
Dist. 44, South Bench	93	51	42	93	-----	84	52	32	9	10	31	10	5	15	19	3	45	92
Dist. 45, Pleasant View	35	22	13	35	-----	29	25	4	6	3	9	5	3	7	8	------	20	35
Dist. 46, Blazed Tree	25	14	11	25	-----	24	14	10	1	2	9	5	3	4	2	------	9	25
Dist. 47, Buchanan	35	21	14	35	-----	29	2	27	6	7	14	7	1	2	3	1	10	35
Dist. 48, Trask	106	76	30	106	-----	90	76	14	16	6	14	22	22	17	19	6	75	104
Dist. 49, Driskill	39	21	18	39	-----	36	33	3	3	4	8	4	5	9	7	2	24	38
Dist. 50, Hawthorne No. 2	269	159	110	259	4	226	146	80	33	29	59	49	24	25	56	27	147	241
Dist. 51, Newton Grove	96	51	45	96	-----	86	48	38	10	15	26	11	13	11	14	6	52	96
Dist. 52, Independent	63	32	31	61	-----	56	34	22	5	10	11	18	9	7	7	1	30	63
Dist. 53, Cold Springs	38	16	22	38	-----	35	27	8	3	5	7	8	2	6	8	2	21	38
Dist. 54, Antelope	52	30	22	52	-----	51	32	19	1	5	17	7	11	6	3	3	24	52
Dist. 56, Byam	134	70	64	134	-----	112	55	57	22	14	36	31	9	13	25	6	60	129
Dist. 57, Webster	38	23	15	38	-----	36	27	9	2	4	8	8	7	4	6	1	21	38
Other minor civil divisions	41	22	19	41	-----	31	8	23	10	3	13	12	------	6	6	1	14	41

TABLE 22.—POPULATION BY SEX, COLOR, AGE, ETC., FOR INCORPORATED PLACES OF 1,000 TO 2,500: 1930

INCORPORATED PLACE	Total population	SEX		COLOR		NATIVE WHITE			Foreign-born white	AGE (YEARS)								Rural-farm population
		Male	Female	White	Negro	Total	Native parentage	Foreign or mixed par.		Under 5	5 to 14	15 to 24	25 to 34	35 to 44	45 to 64	65 and over	21 and over (incl. unkn.)	
Baker city	1,212	603	609	1,202	1	1,120	779	341	82	130	249	226	161	168	224	54	699	3
Big Timber city	1,224	610	614	1,220	-----	1,070	715	355	150	127	220	203	160	187	246	81	751	7
Browning town	1,172	608	564	237	-----	204	140	64	33	157	322	201	150	115	169	53	553	8
Chinook town	1,320	682	638	1,263	-----	1,135	772	363	128	139	284	220	177	204	245	51	763	------
Conrad city	1,499	767	732	1,487	5	1,353	909	444	134	117	296	269	202	244	256	55	915	10
Dillon city	2,422	1,231	1,191	2,402	8	2,205	1,676	529	197	163	403	380	379	394	521	181	1,601	39
East Helena town	1,039	573	466	1,039	-----	737	323	414	302	92	200	216	132	165	107	35	618	------
Forsyth city	1,591	805	786	1,586	3	1,445	994	451	141	140	352	278	195	231	255	87	910	70
Fort Benton city	1,109	572	537	1,095	2	1,003	718	285	92	93	257	193	144	168	185	69	639	6
Glasgow city	2,216	1,127	1,089	2,179	3	1,963	1,264	699	216	195	525	395	278	390	341	91	1,225	35
Hamilton city	1,839	946	893	1,825	4	1,653	1,267	386	172	150	283	347	242	224	398	193	1,189	11
Hardin city	1,169	590	579	1,135	1	1,084	848	236	51	113	262	211	162	182	195	42	652	5
Harlowton city	1,473	774	699	1,471	2	1,348	952	396	123	154	308	212	208	254	271	65	871	------
Libby city	1,752	930	822	1,752	-----	1,535	1,035	500	217	169	333	330	260	234	325	99	1,058	2
Malta city	1,342	690	652	1,265	-----	1,156	772	384	109	126	286	247	170	260	212	41	777	12
Philipsburg city	1,300	741	559	1,288	1	1,097	646	451	191	91	228	224	189	198	260	101	842	5
Plentywood town	1,226	635	591	1,216	-----	1,077	625	452	139	116	300	212	146	203	217	32	669	1
Polson city	1,455	756	699	1,347	1	1,236	954	282	111	117	202	236	178	216	303	113	884	------
Poplar town	1,046	534	512	755	-----	709	502	207	46	114	241	194	157	152	163	25	561	23
Scobey city	1,259	648	611	1,248	2	1,093	682	411	155	118	307	215	175	230	181	33	681	63
Shelby town	2,004	1,109	895	1,995	5	1,766	1,202	564	229	181	333	351	315	368	387	68	1,291	------
Sidney city	2,010	1,018	992	1,959	-----	1,773	1,209	564	186	222	468	385	298	297	269	71	1,098	------
Walkerville city	2,052	1,061	991	2,049	-----	1,603	608	995	446	210	406	379	336	269	380	72	1,202	------
Wolf Point city	1,539	802	737	1,409	-----	1,275	868	407	134	147	409	268	181	277	196	56	808	------

NEBRASKA

CONTENTS

Table	Page
Map	64
1. Population of the State, urban and rural: 1890 to 1930	65
2. Color, nativity, and sex, for the State, urban and rural: 1930, 1920, and 1910	65
3. Age, for the State, urban and rural: 1930 and 1920	66
4. Population 21 years old and over, by sex, color, nativity, and citizenship, for the State, urban and rural: 1930 and 1920	68
5. Males of militia age (18 to 44) by color and nativity, for the State, urban and rural: 1930 and 1920	68
6. School attendance, for the State, urban and rural: 1930 and 1920	69
7. Illiteracy, for the State, urban and rural: 1930 and 1920	70
8. Marital condition of the population 15 years old and over, by sex, color, and nativity, for the State, urban and rural: 1930 and 1920	71
9. Foreign white stock by country of origin, by sex, for the State, urban and rural, 1930, with 1920 figures for the foreign-born white only	72
10. Persons 10 years old and over engaged in gainful occupations, by sex and industry groups, for the State, urban and rural: 1930	73
11. Population by age, color, nativity, and sex, for counties: 1930	74
12. Population by age, color, nativity, and sex, for cities of 10,000 or more: 1930	82
13. Composition of the population, by counties: 1930	83
14. Composition of the rural population, farm and nonfarm, by counties: 1930	89
15. Composition of the population, for cities of 10,000 or more: 1930	95
16. Composition of the population, for incorporated places of 2,500 to 10,000: 1930	96
17. Indians, Chinese, and Japanese, 1910 to 1930, and Mexicans, 1930, for counties and for cities of 25,000 or more	97
18. Foreign-born white by country of birth, for counties and for cities of 10,000 or more: 1930	98
19. Native white of foreign or mixed parentage, by country of birth of parents, for counties and for cities of 10,000 or more: 1930	99
20. Persons 10 years old and over engaged in gainful occupations, by sex and industry groups, for counties and for cities of 25,000 or more: 1930	101
21. Population by sex, color, age, etc., for counties by minor civil divisions: 1930	108
22. Population by sex, color, age, etc., for incorporated places of 1,000 to 2,500: 1930	125
23. Population by sex, color, age, etc., for cities of 50,000 or more by wards: 1930	126

NEBRASKA

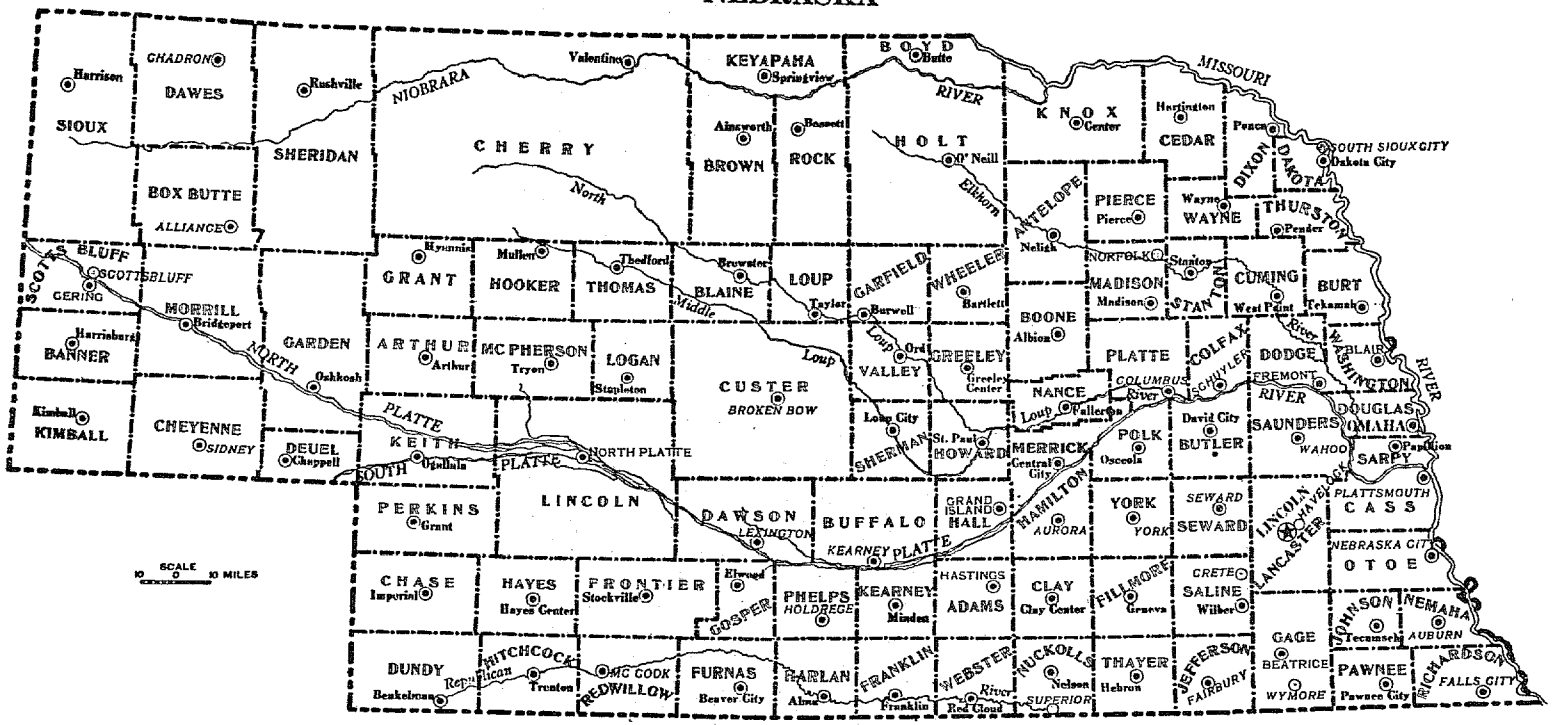
SIOUX
Harrison
DAWES
CHADRON
BOX BUTTE
ALLIANCE
SHERIDAN
Rushville
CHERRY
Valentine
NIOBRARA
KEYAPAHA
Springview
BROWN
Ainsworth
ROCK
Bassett
BOYD
Butte
HOLT
O'Neill
RIVER
KNOX
Center
CEDAR
Hartington
Penca
MISSOURI
SOUTH SIOUX CITY
Dakota City
DIXON
DAKOTA
THURSTON
Pender
WAYNE
Wayne
PIERCE
Pierce
ANTELOPE
Neligh
Elkhorn
North
SCOTTS BLUFF
SCOTTSBLUFF
GERING
BANNER
Harrisburg
MORRILL
Bridgeport
GARDEN
Oshkosh
GRANT
Hyannis
HOOKER
Mullen
THOMAS
Thedford
BLAINE
Brewster
LOUP
Taylor
GARFIELD
Burwell
WHEELER
Bartlett
NORFOLK
MADISON
Madison
STANTON
Stanton
CUMING
West Point
BURT
Tekamah
BOONE
Albion
Middle
Loup
Ord
VALLEY
GREELEY
Greeley Center
PLATTE
COLUMBUS
COLFAX
SCHUYLER
DODGE
FREMONT
BLAIR
WASHINGTON
RIVER
ARTHUR
Arthur
MC PHERSON
Tryon
LOGAN
Stapleton
CUSTER
BROKEN BOW
NANCE
Fullerton
Loup
Long City
SHERMAN
St. Paul
HOWARD
MERRICK
Central City
POLK
Osceola
BUTLER
David City
SAUNDERS
WAHOO
DOUGLAS
OMAHA
SARPY
Papillion
Kimball
KIMBALL
CHEYENNE
SIDNEY
DEUEL
Chappell
PLATTE
KEITH
Ogallala
SOUTH
PLATTE
NORTH PLATTE
PERKINS
Grant
LINCOLN
DAWSON
LEXINGTON
BUFFALO
KEARNEY
PLATTE
GRAND ISLAND
HALL
HAMILTON
AURORA
YORK
YORK
SEWARD
SEWARD
LINCOLN
SAUNDERS
LANCASTER
PLATTSMOUTH
CASS
NEBRASKA CITY
OTOE
SCALE
10 0 10 MILES
CHASE
Imperial
HAYES
Hayes Center
FRONTIER
Stockville
Elwood
GOSPER
PHELPS
HOLDREGE
KEARNEY
Minden
HASTINGS
ADAMS
CLAY
Clay Center
FILLMORE
Geneva
CRETE
SALINE
Wilber
JOHNSON
Tecumseh
NEMAHA
AUBURN
DUNDY
Benkelman
HITCHCOCK
Republican
Trenton
MC COOK
REDWILLOW
FURNAS
Beaver City
HARLAN
Alma
FRANKLIN
Franklin
WEBSTER
River
Red Cloud
NUCKOLLS
Nelson
SUPERIOR
THAYER
Hebron
JEFFERSON
FAIRBURY
GAGE
BEATRICE
WYMORE
PAWNEE
Pawnee City
RICHARDSON
FALLS CITY

TABLE 1.—POPULATION OF THE STATE, URBAN AND RURAL: 1890 TO 1930

[Per cent not shown where less than 0.1]

CLASS	1930 (April 1)	1920 (January 1)	1910 (April 15)	1900 (June 1)	1890 (June 1)	INCREASE, 1920 TO 1930	
						Number	Per cent
Total	1,377,963	1,296,372	1,192,214	1,066,300	1,062,656	81,591	6.3
Urban	486,107	405,306	310,852	252,702	291,641	80,801	19.9
Urban-farm	*2,720*	*1,434*				*1,286*	*89.7*
Rural	891,856	891,066	881,362	813,598	771,015	790	0.1
Rural-farm	582,981	582,738				243	
Rural-nonfarm	308,875	308,328				547	0.2
Per cent urban	35.3	31.3	26.1	23.7	27.4		
Per cent rural	64.7	68.7	73.9	76.3	72.6		
Per cent rural-farm	42.3	45.0					

TABLE 2.—COLOR, NATIVITY, AND SEX, FOR THE STATE, URBAN AND RURAL: 1930, 1920, AND 1910

[Per cent not shown where less than 0.1; sex ratio not shown where base is less than 100]

CLASS OF POPULATION	NUMBER			PER CENT			1930		1920		1910		MALES PER 100 FEMALES		
	1930	1920	1910	1930	1920	1910	Male	Female	Male	Female	Male	Female	1930	1920	1910
THE STATE															
Total population	1,377,963	1,296,372	1,192,214	100.0	100.0	100.0	706,348	671,615	672,805	623,567	627,782	564,432	105.2	107.9	111.2
White	1,353,702	1,270,219	1,180,293	98.2	98.7	99.0	693,399	660,303	663,230	615,989	621,042	559,251	105.0	107.7	111.0
Negro	13,752	13,242	7,689	1.0	1.0	0.6	7,063	6,689	7,309	5,933	4,259	3,430	105.6	123.2	124.2
Other races	10,509	3,911	4,232	0.8	0.3	0.4	5,880	4,623	2,266	1,645	2,481	1,751	127.3	137.8	141.7
Mexican	6,321			0.5			3,585	2,736					131.0		
Indian	3,256	2,888	3,502	0.2	0.2	0.3	1,674	1,582	1,459	1,429	1,777	1,725	105.8	102.1	103.0
Chinese	194	189	112				152	42	169	20	110	2			
Japanese	674	804	590		0.1		414	260	611	193	566	24	159.2	316.6	
Filipino	55	16	5				54	1	14	2	5				
Hindu	1	1					1			1					
Korean	5	13	23				4	1	13		23				
Hawaiian	3						2	1							
Native white	1,238,356	1,129,567	1,004,428	89.9	87.1	84.2	630,013	608,343	578,953	550,614	519,461	484,967	103.6	105.1	107.1
Native parentage	873,849	757,064	642,075	63.4	58.4	53.9	445,232	428,617	389,049	368,015	334,144	307,931	103.9	105.7	108.5
Foreign or mixed par	364,507	372,503	362,353	26.5	28.7	30.4	184,781	179,726	189,904	182,599	185,317	177,036	102.8	104.0	104.7
Foreign parentage	216,227	231,948	234,670	15.7	17.9	19.7	109,782	106,445	118,286	113,662	120,281	114,389	103.1	104.1	105.2
Mixed parentage	148,280	140,555	127,683	10.8	10.8	10.7	74,999	73,281	71,618	68,937	65,036	62,647	102.3	103.9	103.8
Foreign-born white	115,346	149,652	175,865	8.4	11.5	14.8	63,386	51,960	84,277	65,375	101,581	74,284	122.0	128.9	136.7
Naturalized	88,863	92,170		6.4	7.1		48,871	39,992	50,171	41,999			122.2	119.5	
First papers	6,924	15,261		0.5	1.2		5,314	1,610	14,052	1,209			330.1	1,162.3	
Alien	14,051	27,558		1.0	2.1		6,267	7,784	12,245	15,313			80.5	80.0	
Unknown	5,508	14,663		0.4	1.1		2,034	2,574	7,809	6,854			114.0	113.9	
URBAN POPULATION															
Total	486,107	405,306	310,852	100.0	100.0	100.0	238,490	247,617	205,612	199,694	160,194	150,658	96.3	103.0	106.3
White	469,679	392,541	303,707	96.6	96.9	97.7	229,841	239,838	198,471	194,070	156,142	147,625	95.8	102.3	105.8
Negro	13,112	12,121	6,621	2.7	3.0	2.1	6,675	6,437	6,607	5,514	3,626	2,995	103.7	119.8	121.1
Other races	3,316	644	464	0.7	0.2	0.1	1,974	1,342	534	110	426	38	147.1	485.5	
Native white	420,452	333,195	246,782	86.5	82.2	79.4	204,135	216,317	165,440	167,755	124,030	122,702	94.4	98.6	101.1
Native parentage	296,456	225,605	160,880	61.0	55.7	51.8	145,962	150,494	113,753	111,852	82,252	78,628	97.0	101.7	104.6
Foreign or mixed par	123,996	107,590	85,852	25.5	26.5	27.6	58,173	65,823	51,687	55,903	41,778	44,074	88.4	92.5	94.8
Foreign parentage	77,821	71,514	58,118	16.0	17.6	18.7	36,597	41,224	34,358	37,156	28,319	29,799	88.8	92.5	95.0
Mixed parentage	46,175	36,076	27,734	9.5	8.9	8.9	21,576	24,599	17,329	18,747	13,459	14,275	87.7	92.4	94.3
Foreign-born white	49,227	59,346	57,035	10.1	14.6	18.3	25,706	23,521	33,031	26,315	32,112	24,923	109.3	125.5	128.8
RURAL POPULATION															
Total	891,856	891,066	881,362	100.0	100.0	100.0	467,858	423,998	467,193	423,873	467,588	413,774	110.3	110.2	113.0
White	884,023	886,678	876,526	99.1	99.5	99.5	463,558	420,465	464,759	421,919	464,900	411,626	110.2	110.2	112.9
Negro	640	1,121	1,068	0.1	0.1	0.1	388	252	702	419	633	435	154.0	167.5	145.5
Other races	7,193	3,267	3,768	0.8	0.4	0.4	3,912	3,281	1,732	1,535	2,055	1,713	119.2	112.8	120.0
Native white	817,904	796,372	757,696	91.7	89.4	86.0	425,878	392,026	413,513	382,859	395,431	362,265	108.6	108.0	109.2
Native parentage	577,393	531,459	481,195	64.7	59.6	54.6	299,270	278,123	275,296	256,163	251,892	229,303	107.6	107.5	109.9
Foreign or mixed par	240,511	264,913	276,501	27.0	29.7	31.4	126,608	113,903	138,217	126,696	143,539	132,962	111.2	109.1	108.0
Foreign parentage	138,406	160,434	176,552	15.5	18.0	20.0	73,185	65,221	83,928	76,506	91,962	84,590	112.2	109.7	108.7
Mixed parentage	102,105	104,479	99,949	11.4	11.7	11.3	53,423	48,682	54,289	50,190	51,577	48,372	109.7	108.2	106.6
Foreign-born white	66,119	90,306	118,830	7.4	10.1	13.5	37,080	28,439	51,246	39,060	69,469	49,361	132.5	131.2	140.7
RURAL-FARM															
Total	582,981	582,738		100.0	100.0		313,302	269,679	312,954	269,784			116.2	116.0	
White	579,212	580,481		99.4	99.6		311,290	267,922	311,746	268,735			116.2	116.0	
Negro	177	413			0.1		110	67	239	174				137.4	
Other races	3,592	1,844		0.6	0.3		1,902	1,690	969	875			112.5	110.7	
Native white	539,693	524,568		92.6	90.0		287,939	251,754	279,238	245,330			114.4	113.8	
Native parentage	367,479	333,163		63.0	57.2		194,061	173,418	176,257	156,906			111.9	112.3	
Foreign or mixed par	172,214	191,405		29.5	32.8		93,878	78,336	102,981	88,424			119.8	116.5	
Foreign parentage	99,804	117,349		17.1	20.1		54,651	45,153	63,291	54,058			121.0	117.1	
Mixed parentage	72,410	74,056		12.4	12.7		39,227	33,183	39,690	34,366			118.2	115.5	
Foreign-born white	39,519	55,913		6.8	9.6		23,351	16,168	32,508	23,405			144.4	138.9	
RURAL-NONFARM															
Total	308,875	308,328		100.0	100.0		154,556	154,319	154,239	154,089			100.2	100.1	
White	304,811	306,197		98.7	99.3		152,268	152,543	153,013	153,184			99.8	99.9	
Negro	463	708		0.1	0.2		278	185	463	245			150.3	189.0	
Other races	3,601	1,423		1.2	0.5		2,010	1,591	763	660			126.3	115.6	
Native white	278,211	271,804		90.1	88.2		137,939	140,272	134,275	137,529			98.3	97.6	
Native parentage	209,914	198,296		68.0	64.3		105,209	104,705	99,039	99,257			100.5	99.8	
Foreign or mixed par	68,297	73,508		22.1	23.8		32,730	35,567	35,236	38,272			92.0	92.1	
Foreign parentage	38,602	43,085		12.5	14.0		18,534	20,068	20,637	22,448			92.4	91.9	
Mixed parentage	29,695	30,423		9.6	9.9		14,196	15,499	14,599	15,824			91.6	92.3	
Foreign-born white	26,600	34,393		8.6	11.2		14,329	12,271	18,738	15,655			116.8	119.7	

TABLE 3.—AGE, FOR THE STATE, URBAN AND RURAL: 1930 AND 1920

[Per cent not shown where less than 0.1 or where base is less than 100]

AGE AND CENSUS YEAR	ALL CLASSES			NATIVE WHITE—NATIVE PARENTAGE			NATIVE WHITE—FOREIGN OR MIXED PARENTAGE			FOREIGN-BORN WHITE			NEGRO		
	Total	Male	Female	Total	Male	Female	Total	Male	Female	Total	Male	Female	Total	Male	Female
THE STATE															
All ages: 1930	1,377,963	706,348	671,615	873,849	445,232	428,617	364,507	184,781	179,726	115,346	63,386	51,960	13,752	7,063	6,689
Under 5 years	130,337	66,742	63,595	112,765	57,784	54,981	14,795	7,559	7,236	62	33	29	1,046	531	515
Under 1 year	*25,060*	*12,907*	*12,153*	*21,935*	*11,310*	*10,625*	*2,521*	*1,297*	*1,224*	*1*		*1*	*217*	*110*	*107*
5 to 9 years	141,487	71,931	69,556	117,063	59,538	57,525	21,320	10,856	10,464	388	184	204	1,101	546	555
10 to 14 years	136,339	69,173	67,166	106,625	53,921	52,704	27,195	13,903	13,292	452	233	219	930	484	446
15 to 19 years	132,100	66,788	65,312	95,764	48,431	47,333	32,959	16,696	16,263	1,507	746	761	962	455	507
20 to 24 years	120,788	60,298	60,490	81,507	40,467	41,040	34,220	17,083	17,137	3,064	1,724	1,340	1,122	503	619
25 to 29 years	104,370	52,163	52,207	63,234	31,518	31,716	34,268	16,963	17,305	4,553	2,434	2,119	1,404	692	712
30 to 34 years	99,601	50,023	49,578	54,556	27,452	27,104	37,262	18,497	18,765	5,631	2,942	2,689	1,314	661	653
35 to 44 years	180,667	97,628	92,039	94,191	48,028	46,163	73,043	36,799	36,244	18,430	10,548	7,882	2,697	1,403	1,294
45 to 54 years	141,506	74,511	66,995	66,262	34,611	31,651	48,455	25,037	23,418	24,169	13,312	10,857	1,919	1,097	822
55 to 64 years	94,824	50,392	44,432	42,803	22,811	19,992	25,660	13,280	12,380	25,268	13,686	11,582	762	428	334
65 to 74 years	59,956	32,625	27,331	26,382	14,227	12,155	12,032	6,369	5,663	21,091	11,784	9,307	316	168	148
75 years and over	26,238	13,641	12,597	12,198	6,168	6,030	3,147	1,648	1,499	10,656	5,712	4,944	160	81	79
Unknown	750	433	317	499	276	223	151	91	60	75	48	27	19	14	5
All ages: 1920	1,296,372	672,805	623,567	757,064	389,049	368,015	372,503	189,904	182,599	149,652	84,277	65,375	13,242	7,309	5,933
Under 5 years	143,240	73,017	70,223	112,252	57,183	55,069	29,367	15,011	14,356	212	119	93	878	425	453
Under 1 year	*26,814*	*13,711*	*13,103*	*21,527*	*10,985*	*10,542*	*4,981*	*2,556*	*2,425*	*17*	*13*	*4*	*181*	*93*	*88*
5 to 9 years	140,580	71,498	69,082	102,432	52,043	50,389	35,602	18,187	17,415	1,231	616	615	875	443	432
10 to 14 years	132,108	66,992	65,116	89,443	45,265	44,178	38,905	19,771	19,134	2,531	1,316	1,215	879	459	420
15 to 19 years	119,052	59,625	59,427	73,277	36,733	36,544	40,652	20,285	20,367	3,877	1,963	1,914	940	490	450
20 to 24 years	116,815	58,451	58,364	65,953	32,787	33,166	43,274	21,508	21,766	5,783	3,212	2,571	1,463	764	699
25 to 29 years	113,488	57,863	55,625	60,036	30,035	30,001	42,460	21,277	21,183	9,083	5,545	3,538	1,619	844	775
30 to 34 years	100,763	52,355	48,408	50,851	26,031	24,820	36,135	18,225	17,910	11,935	7,034	4,901	1,480	812	668
35 to 44 years	163,093	86,741	76,352	78,795	41,583	37,212	52,734	27,114	25,620	28,282	16,052	12,230	2,700	1,585	1,115
45 to 54 years	118,405	64,396	54,009	54,679	29,524	25,155	30,537	16,072	14,465	31,409	17,657	13,752	1,458	934	524
55 to 64 years	81,941	45,517	36,424	37,255	20,651	16,604	15,904	8,729	7,175	28,033	15,697	12,336	578	332	246
65 to 74 years	44,540	24,264	20,285	20,981	11,319	9,662	5,245	2,795	2,450	17,959	9,934	8,025	228	136	92
75 years and over	19,792	10,461	9,331	9,073	4,604	4,469	1,453	785	668	9,104	4,988	4,116	110	63	47
Unknown	2,546	1,625	921	2,037	1,291	746	235	145	90	213	144	69	34	22	12
Per cent: 1930	100.0	100.0	100.0	100.0	100.0	00.0	100.0	100.0	100.0	100.0	100.0	100.0	100.0	100.0	100.0
Under 5 years	9.5	9.4	9.5	12.9	13.0	12.8	4.1	4.1	4.0	0.1	0.1	0.1	7.6	7.5	7.7
Under 1 year	*1.8*	*1.8*	*1.8*	*2.5*	*2.5*	*2.5*	*0.7*	*0.7*	*0.7*				*1.6*	*1.6*	*1.6*
5 to 9 years	10.3	10.2	10.4	13.4	13.4	13.4	5.8	5.9	5.8	0.3	0.3	0.4	8.0	7.7	8.3
10 to 14 years	9.9	9.8	10.0	12.2	12.1	12.3	7.5	7.5	7.4	0.4	0.4	0.4	6.8	6.9	6.7
15 to 19 years	9.6	9.5	9.7	11.0	10.9	11.0	9.0	9.0	9.0	1.3	1.2	1.5	7.0	6.4	7.6
20 to 24 years	8.8	8.5	9.0	9.3	9.1	9.6	9.4	9.2	9.5	2.7	2.7	2.6	8.2	7.1	9.3
25 to 29 years	7.6	7.4	7.8	7.2	7.1	7.4	9.4	9.2	9.6	3.9	3.8	4.1	10.2	9.8	10.6
30 to 34 years	7.2	7.1	7.4	6.2	6.2	6.3	10.2	10.0	10.4	4.9	4.6	5.2	9.6	9.4	9.8
35 to 44 years	13.8	13.8	13.7	10.8	10.8	10.8	20.0	19.9	20.2	16.0	16.6	15.2	19.6	19.9	19.3
45 to 54 years	10.3	10.5	10.0	7.6	7.8	7.4	13.3	13.5	13.0	21.0	21.0	20.9	14.0	15.5	12.3
55 to 64 years	6.9	7.1	6.6	4.9	5.1	4.7	7.0	7.2	6.9	21.9	21.6	22.3	5.5	6.1	5.0
65 to 74 years	4.4	4.6	4.1	3.0	3.2	2.8	3.3	3.4	3.2	18.3	18.6	17.9	2.3	2.4	2.2
75 years and over	1.9	1.9	1.9	1.4	1.4	1.4	0.9	0.9	0.8	9.2	9.0	9.5	1.2	1.1	1.2
Unknown	0.1	0.1		0.1	0.1	0.1				0.1	0.1	0.1	0.1	0.2	0.1
Per cent: 1920	100.0	100.0	100.0	100.0	100.0	100.0	100.0	100.0	100.0	100.0	100.0	100.0	100.0	100.0	100.0
Under 5 years	11.0	10.9	11.3	14.8	14.7	15.0	7.9	7.9	7.9	0.1	0.1	0.1	6.6	5.8	7.6
Under 1 year	*2.1*	*2.0*	*2.1*	*2.8*	*2.8*	*2.9*	*1.3*	*1.3*	*1.3*				*1.4*	*1.3*	*1.5*
5 to 9 years	10.8	10.6	11.1	13.5	13.4	13.7	9.6	9.6	9.5	0.8	0.7	0.9	6.6	6.1	7.3
10 to 14 years	10.2	10.0	10.4	11.8	11.6	12.0	10.4	10.4	10.5	1.7	1.6	1.9	6.6	6.3	7.1
15 to 19 years	9.2	8.9	9.5	9.7	9.4	9.9	10.9	10.7	11.2	2.6	2.3	2.9	7.1	6.7	7.6
20 to 24 years	9.0	8.7	9.4	8.7	8.4	9.0	11.6	11.3	11.9	3.9	3.8	3.9	11.0	10.5	11.8
25 to 29 years	8.8	8.6	8.9	7.9	7.7	8.2	11.4	11.2	11.6	6.1	6.6	5.4	12.2	11.5	13.1
30 to 34 years	7.8	7.8	7.8	6.7	6.7	6.7	9.7	9.6	9.8	8.0	8.3	7.5	11.2	11.1	11.3
35 to 44 years	12.6	12.9	12.2	10.4	10.7	10.1	14.2	14.3	14.0	18.9	19.0	18.7	20.4	21.7	18.8
45 to 54 years	9.1	9.6	8.7	7.2	7.6	6.8	8.2	8.5	7.9	21.0	21.0	21.0	11.0	12.8	8.8
55 to 64 years	6.3	6.8	5.8	4.9	5.3	4.5	4.3	4.6	3.9	18.7	18.6	18.9	4.4	4.5	4.1
65 to 74 years	3.4	3.6	3.3	2.8	2.9	2.6	1.4	1.5	1.3	12.0	11.8	12.3	1.7	1.9	1.6
75 years and over	1.5	1.6	1.5	1.2	1.2	1.2	0.4	0.4	0.4	6.1	5.9	6.3	0.8	0.9	0.8
Unknown	0.2	0.2	0.1	0.3	0.3	0.2	0.1	0.1		0.1	0.2	0.1	0.3	0.3	0.2
URBAN POPULATION															
All ages: 1930	486,107	238,490	247,617	296,456	145,962	150,494	123,996	58,173	65,823	49,227	25,706	23,521	13,112	6,675	6,437
Under 5 years	39,895	20,394	19,501	32,084	16,406	15,678	6,236	3,176	3,060	36	19	17	1,019	520	499
Under 1 year	*7,769*	*3,982*	*3,787*	*6,422*	*3,289*	*3,133*	*1,019*	*527*	*492*	*1*		*1*	*208*	*107*	*101*
5 to 9 years	43,884	22,248	21,636	33,338	16,952	16,386	8,791	4,426	4,365	204	105	99	1,055	525	530
10 to 14 years	41,068	20,444	20,624	29,669	14,606	15,063	9,999	5,116	4,883	250	129	121	876	452	424
15 to 19 years	42,425	19,975	22,450	28,847	13,542	15,305	11,587	5,487	6,100	876	415	461	878	411	467
20 to 24 years	44,769	20,502	24,267	29,481	13,529	15,952	12,184	5,437	6,747	1,711	857	854	1,080	474	606
25 to 29 years	40,187	18,818	21,369	24,656	11,753	12,903	11,375	5,007	6,368	2,458	1,170	1,288	1,347	652	695
30 to 34 years	38,515	18,577	19,938	21,879	10,803	11,076	11,943	5,381	6,562	3,114	1,566	1,548	1,260	626	634
35 to 44 years	73,628	36,866	36,762	38,425	19,328	19,097	22,436	10,448	11,988	9,713	5,425	4,288	2,590	1,336	1,254
45 to 54 years	53,724	27,098	26,626	26,621	13,444	13,177	14,738	6,884	7,854	10,312	5,575	4,737	1,833	1,041	792
55 to 64 years	35,210	17,223	17,987	16,342	8,227	8,115	8,695	3,881	4,814	9,369	4,664	4,705	717	400	317
65 to 74 years	22,552	11,356	11,196	9,989	4,962	5,027	4,692	2,279	2,413	7,550	3,940	3,610	293	154	139
75 years and over	9,865	4,775	5,090	4,876	2,278	2,598	1,253	612	641	3,586	1,813	1,773	145	70	75
Unknown	385	214	171	249	132	117	67	39	28	48	28	20	19	14	5
Per cent: 1930	100.0	100.0	100.0	100.0	100.0	100.0	100.0	100.0	100.0	100.0	100.0	100.0	100.0	100.0	100.0
Under 5 years	8.2	8.6	7.9	10.8	11.2	10.4	5.0	5.5	4.6	0.1	0.1	0.1	7.8	7.8	7.8
Under 1 year	*1.6*	*1.7*	*1.5*	*2.2*	*2.3*	*2.1*	*0.8*	*0.9*	*0.7*				*1.6*	*1.6*	*1.6*
5 to 9 years	9.0	9.3	8.7	11.2	11.6	10.9	7.1	7.0	6.6	0.4	0.4	0.4	8.0	7.9	8.2
10 to 14 years	8.4	8.6	8.3	10.0	10.0	10.0	8.1	8.8	7.4	0.5	0.5	0.5	6.7	6.8	6.6
15 to 19 years	8.7	8.4	9.1	9.7	9.3	10.2	9.3	9.4	9.3	1.8	1.6	2.0	6.7	6.2	7.3
20 to 24 years	9.2	8.6	9.8	9.9	9.3	10.6	9.8	9.3	10.3	3.5	3.3	3.6	8.2	7.1	9.4
25 to 29 years	8.3	7.9	8.6	8.3	8.1	8.6	9.2	8.6	9.7	5.0	4.6	5.5	10.3	9.8	10.8
30 to 34 years	7.9	7.8	8.1	7.4	7.4	7.4	9.6	9.2	10.0	6.3	6.1	6.6	9.6	9.4	9.8
35 to 44 years	15.1	15.5	14.8	13.0	13.2	12.7	18.1	18.0	18.2	19.7	21.1	18.2	19.8	20.0	19.5
45 to 54 years	11.1	11.4	10.8	9.0	9.2	8.8	11.9	11.8	11.9	20.9	21.7	20.1	14.0	15.6	12.3
55 to 64 years	7.2	7.2	7.3	5.5	5.6	5.4	7.0	6.7	7.3	19.0	18.1	20.0	5.5	6.0	4.9
65 to 74 years	4.6	4.8	4.5	3.4	3.4	3.3	3.8	3.9	3.7	15.3	15.3	15.3	2.2	2.3	2.2
75 years and over	2.0	2.0	2.1	1.6	1.6	1.7	1.0	1.1	1.0	7.3	7.1	7.5	1.1	1.0	1.2
Unknown	0.1	0.1	0.1	0.1	0.1	0.1	0.1	0.1		0.1	0.1	0.1	0.1	0.2	0.1

TABLE 3.—AGE, FOR THE STATE, URBAN AND RURAL: 1930 AND 1920—Continued

AGE AND CENSUS YEAR	ALL CLASSES			NATIVE WHITE—NATIVE PARENTAGE			NATIVE WHITE—FOREIGN OR MIXED PARENTAGE			FOREIGN-BORN WHITE			NEGRO		
	Total	Male	Female	Total	Male	Female	Total	Male	Female	Total	Male	Female	Total	Male	Female
URBAN POPULATION—Continued															
Per cent: 1920	100.0	100.0	100.0	100.0	100.0	100.0	100.0	100.0	100.0	100.0	100.0	100.0	100.0	100.0	100.0
Under 5 years	9.0	8.9	9.1	11.1	11.0	11.3	9.7	10.2	9.3	0.2	0.2	0.2	6.5	5.8	7.3
Under 1 year	*1.7*	*1.7*	*1.7*	*2.1*	*2.1*	*2.1*	*1.8*	*1.9*	*1.6*	------	------	------	*1.3*	*1.2*	*1.5*
5 to 9 years	9.0	8.9	9.0	10.5	10.4	10.5	10.4	11.0	9.9	1.2	1.1	1.3	6.6	6.1	7.2
10 to 14 years	8.4	8.1	8.7	9.5	9.2	9.8	9.6	9.9	9.3	2.4	2.2	2.6	6.6	6.2	7.0
15 to 19 years	8.2	7.7	8.8	8.9	8.4	9.4	9.5	9.3	9.7	3.7	3.2	4.4	6.9	6.5	7.3
20 to 24 years	9.7	9.1	10.3	9.9	9.5	10.4	11.2	10.5	11.8	5.8	5.7	6.0	11.1	10.3	12.1
25 to 29 years	10.0	9.9	10.1	9.6	9.6	9.7	11.3	10.7	11.8	8.6	9.3	7.6	12.4	11.7	13.1
30 to 34 years	8.9	9.2	8.7	8.3	8.5	8.1	9.1	9.0	9.2	10.5	11.3	9.5	11.3	11.2	11.4
35 to 44 years	14.3	14.8	13.8	12.8	13.3	12.4	13.2	12.9	13.4	20.6	21.4	19.5	20.7	21.9	19.2
45 to 54 years	10.2	10.5	9.8	8.6	9.1	8.2	8.7	8.8	8.6	18.4	17.9	19.2	11.2	13.2	8.7
55 to 64 years	6.9	7.3	6.6	5.7	6.0	5.4	5.1	5.5	4.8	15.4	15.1	15.8	4.3	4.5	4.0
65 to 74 years	3.5	3.6	3.4	3.1	3.2	3.0	1.7	1.8	1.6	8.9	8.5	9.5	1.6	1.6	1.5
75 years and over	1.5	1.5	1.5	1.3	1.2	1.4	0.5	0.5	0.4	4.1	3.9	4.3	0.8	0.8	0.8
Unknown	0.4	0.5	0.3	0.5	0.7	0.4	0.1	0.1	0.1	0.2	0.2	0.2	0.3	0.3	0.2
RURAL-FARM															
All ages: 1930	582,981	313,302	269,679	367,479	194,061	173,418	172,214	93,878	78,336	39,519	23,351	16,168	177	110	67
Under 5 years	63,991	32,805	31,186	56,656	29,062	27,594	6,719	3,450	3,269	17	10	7	13	6	7
Under 1 year	*12,167*	*6,242*	*5,925*	*10,856*	*5,581*	*5,275*	*1,175*	*599*	*576*	------	------	------	*5*	*3*	*2*
5 to 9 years	68,634	35,073	33,561	58,163	29,717	28,446	9,778	5,022	4,756	120	50	70	14	5	9
10 to 14 years	67,587	34,919	32,668	53,545	27,635	25,910	13,444	6,955	6,489	125	68	57	27	16	11
15 to 19 years	62,596	33,822	28,774	45,251	24,417	20,834	16,497	8,947	7,550	464	251	213	41	29	12
20 to 24 years	51,265	28,074	23,191	33,483	18,094	15,389	16,471	9,161	7,310	1,014	661	353	13	10	3
25 to 29 years	42,038	22,559	19,479	23,419	12,307	11,112	16,821	9,171	7,650	1,561	956	605	6	3	3
30 to 34 years	40,392	21,131	19,261	19,758	10,146	9,612	18,591	9,901	8,690	1,789	967	822	6	4	2
35 to 44 years	76,672	40,896	35,776	33,226	17,225	16,001	36,913	19,860	17,053	6,126	3,566	2,560	12	4	8
45 to 54 years	55,366	30,945	24,421	22,070	12,138	9,932	23,264	13,093	10,171	9,755	5,537	4,218	22	16	6
55 to 64 years	32,653	19,638	13,015	13,042	7,785	5,257	9,862	5,903	3,959	9,598	5,861	3,737	12	9	3
65 to 74 years	15,760	9,967	5,793	6,477	4,112	2,365	3,149	1,994	1,155	6,063	3,820	2,243	8	6	2
75 years and over	5,862	3,363	2,499	2,290	1,359	931	655	385	270	2,874	1,596	1,278	3	2	1
Unknown	165	110	55	99	64	35	50	36	14	13	8	5	------	------	------
Per cent: 1930	100.0	100.0	100.0	100.0	100.0	100.0	100.0	100.0	100.0	100.0	100.0	100.0	100.0	100.0	------
Under 5 years	11.0	10.5	11.6	15.4	15.0	15.9	3.9	3.7	4.2	------	------	------	7.3	5.5	------
Under 1 year	*2.1*	*2.0*	*2.2*	*3.0*	*2.9*	*3.0*	*0.7*	*0.6*	*0.7*	------	------	------	*2.8*	*2.7*	------
5 to 9 years	11.8	11.2	12.4	15.8	15.3	16.4	5.7	5.3	6.1	0.3	0.2	0.4	7.9	4.5	------
10 to 14 years	11.6	11.1	12.1	14.6	14.2	14.9	7.8	7.4	8.3	0.3	0.3	0.4	15.3	14.5	------
15 to 19 years	10.7	10.8	10.7	12.3	12.6	12.0	9.6	9.5	9.6	1.2	1.1	1.3	23.2	26.4	------
20 to 24 years	8.8	9.0	8.6	9.1	9.3	8.9	9.6	9.8	9.3	2.6	2.8	2.2	7.3	9.1	------
25 to 29 years	7.2	7.2	7.2	6.4	6.3	6.4	9.8	9.8	9.8	3.9	4.1	3.7	3.4	2.7	------
30 to 34 years	6.9	6.7	7.1	5.4	5.2	5.5	10.8	10.5	11.1	4.5	4.1	5.1	3.4	3.6	------
35 to 44 years	13.2	13.1	13.3	9.0	8.9	9.2	21.4	21.2	21.8	15.5	15.3	15.8	6.8	3.6	------
45 to 54 years	9.5	9.9	9.1	6.0	6.3	5.7	13.5	13.9	13.0	24.7	23.7	26.1	12.4	14.5	------
55 to 64 years	5.6	6.3	4.8	3.5	4.0	3.0	5.7	6.3	5.1	24.3	25.1	23.1	6.8	8.2	------
65 to 74 years	2.7	3.2	2.1	1.8	2.1	1.4	1.8	2.1	1.5	15.3	16.4	13.9	4.5	5.5	------
75 years and over	1.0	1.1	0.9	0.6	0.7	0.5	0.4	0.4	0.3	7.3	6.8	7.9	1.7	1.8	------
Unknown	------	------	------	------	------	------	------	------	------	------	------	------	------	------	------
Per cent: 1920	100.0	100.0	100.0	100.0	100.0	100.0	100.0	100.0	100.0	100.0	100.0	100.0	100.0	100.0	100.0
Under 5 years	13.3	12.7	13.9	18.7	18.2	19.3	7.6	7.3	7.9	0.1	0.1	0.1	9.9	8.4	12.1
Under 1 year	*2.5*	*2.4*	*2.6*	*3.6*	*3.6*	*3.7*	*1.2*	*1.2*	*1.3*	------	------	------	*1.7*	*1.3*	*2.3*
5 to 9 years	12.6	12.1	13.3	16.3	15.8	16.8	9.8	9.5	10.3	0.6	0.5	0.7	10.7	9.2	12.6
10 to 14 years	11.7	11.4	12.1	13.7	13.5	13.9	11.4	11.0	11.8	1.3	1.2	1.5	8.2	8.4	8.0
15 to 19 years	10.1	9.9	10.2	10.3	10.4	10.3	11.9	11.7	12.2	2.1	2.0	2.3	10.4	10.0	10.9
20 to 24 years	8.9	8.8	9.1	8.1	7.9	8.3	12.1	12.1	12.1	2.8	2.8	2.9	9.0	9.6	8.0
25 to 29 years	8.4	8.3	8.5	7.0	6.8	7.2	11.8	11.8	11.9	4.8	5.1	4.5	8.0	7.9	8.0
30 to 34 years	7.4	7.4	7.4	5.9	5.9	5.9	10.1	10.1	10.2	7.0	6.8	7.1	9.9	11.3	8.0
35 to 44 years	11.6	11.9	11.3	8.6	8.9	8.3	14.2	14.6	13.9	20.3	19.4	21.5	14.3	16.7	10.9
45 to 54 years	8.1	8.6	7.4	5.7	6.1	5.3	7.1	7.6	6.6	25.3	25.7	24.7	7.5	5.0	10.9
55 to 64 years	4.8	5.5	4.0	3.4	4.0	2.8	2.8	3.3	2.3	19.6	20.4	18.5	7.5	6.7	8.6
65 to 74 years	2.1	2.4	1.8	1.5	1.8	1.2	0.7	0.8	0.6	10.4	10.6	10.0	3.6	5.4	1.1
75 years and over	1.0	1.0	0.9	0.6	0.6	0.6	0.2	0.2	0.2	5.6	5.2	6.1	0.7	1.3	------
Unknown	0.1	0.1	------	0.1	0.1	0.1	------	------	------	0.1	0.1	------	0.2	------	0.6
RURAL-NONFARM															
All ages: 1930	308,875	154,556	154,319	209,914	105,209	104,705	68,297	32,730	35,567	26,600	14,329	12,271	463	278	185
Under 5 years	26,451	13,543	12,908	24,025	12,316	11,709	1,840	933	907	9	4	5	14	5	9
Under 1 year	*5,124*	*2,683*	*2,441*	*4,657*	*2,440*	*2,217*	*327*	*171*	*156*	------	------	------	*4*	------	*4*
5 to 9 years	28,969	14,610	14,359	25,562	12,869	12,693	2,751	1,408	1,343	64	29	35	32	16	16
10 to 14 years	27,684	13,810	13,874	23,411	11,680	11,731	3,752	1,832	1,920	77	36	41	27	16	11
15 to 19 years	27,079	12,991	14,088	21,666	10,472	11,194	4,875	2,262	2,613	167	80	87	43	15	28
20 to 24 years	24,754	11,722	13,032	18,543	8,844	9,699	5,565	2,485	3,080	339	206	133	29	19	10
25 to 29 years	22,145	10,786	11,359	15,159	7,458	7,701	6,672	2,785	3,287	534	308	226	51	37	14
30 to 34 years	20,694	10,315	10,379	12,919	6,503	6,416	6,728	3,215	3,513	728	409	319	48	31	17
35 to 44 years	39,367	19,866	19,501	22,540	11,475	11,065	13,694	6,491	7,203	2,591	1,557	1,034	95	63	32
45 to 54 years	32,416	16,468	15,948	17,571	9,029	8,542	10,453	5,060	5,393	4,102	2,200	1,902	64	40	24
55 to 64 years	26,961	13,531	13,430	13,419	6,799	6,620	7,103	3,496	3,607	6,301	3,161	3,140	33	19	14
65 to 74 years	21,644	11,302	10,342	9,916	5,153	4,763	4,191	2,096	2,095	7,478	4,024	3,454	15	8	7
75 years and over	10,511	5,503	5,008	5,032	2,531	2,501	1,239	651	588	4,196	2,303	1,893	12	9	3
Unknown	200	109	91	151	80	71	34	16	18	14	12	2	------	------	------
Per cent: 1930	100.0	100.0	100.0	100.0	100.0	100.0	100.0	100.0	100.0	100.0	100.0	100.0	100.0	100.0	100.0
Under 5 years	8.6	8.8	8.4	11.4	11.7	11.2	2.7	2.9	2.6	------	------	------	3.0	1.8	4.9
Under 1 year	*1.7*	*1.7*	*1.6*	*2.2*	*2.3*	*2.1*	*0.5*	*0.5*	*0.4*	------	------	------	*0.9*	------	*2.2*
5 to 9 years	9.4	9.5	9.3	12.2	12.2	12.1	4.0	4.3	3.8	0.2	0.2	0.3	6.9	5.8	8.6
10 to 14 years	9.0	8.9	9.0	11.2	11.1	11.2	5.5	5.6	5.4	0.3	0.3	0.3	5.8	5.8	5.9
15 to 19 years	8.8	8.4	9.1	10.3	10.0	10.7	7.1	6.9	7.3	0.6	0.6	0.7	9.3	5.4	15.1
20 to 24 years	8.0	7.6	8.4	8.8	8.4	9.3	8.1	7.6	8.7	1.3	1.4	1.1	6.3	6.8	5.4
25 to 29 years	7.2	7.0	7.4	7.2	7.1	7.4	8.9	8.5	9.2	2.0	2.1	1.8	11.0	13.3	7.6
30 to 34 years	6.7	6.7	6.7	6.2	6.2	6.1	9.9	9.8	9.9	2.7	2.9	2.6	10.4	11.2	9.2
35 to 44 years	12.7	12.9	12.6	10.7	10.9	10.6	20.1	19.8	20.3	9.7	10.9	8.4	20.5	22.7	17.3
45 to 54 years	10.5	10.7	10.3	8.4	8.6	8.2	15.3	15.5	15.2	15.4	15.4	15.5	13.8	14.4	13.0
55 to 64 years	8.7	8.8	8.7	6.4	6.5	6.3	10.4	10.7	10.1	23.7	22.1	25.6	7.1	6.8	7.6
65 to 74 years	7.0	7.3	6.7	4.7	4.9	4.5	6.1	6.4	5.9	28.1	28.1	28.1	3.2	2.9	3.8
75 years and over	3.4	3.6	3.2	2.4	2.4	2.4	1.8	2.0	1.7	15.8	16.1	15.4	2.6	3.2	1.6
Unknown	0.1	0.1	0.1	0.1	0.1	0.1	------	------	0.1	0.1	0.1	------	------	------	------

TABLE 3.—AGE, FOR THE STATE, URBAN AND RURAL: 1930 AND 1920—Continued

AGE AND CENSUS YEAR	ALL CLASSES			NATIVE WHITE—NATIVE PARENTAGE			NATIVE WHITE—FOREIGN OR MIXED PARENTAGE			FOREIGN-BORN WHITE			NEGRO		
	Total	Male	Female	Total	Male	Female	Total	Male	Female	Total	Male	Female	Total	Male	Female
RURAL-NONFARM—Con.															
Per cent: 1920	100.0	100.0	100.0	100.0	100.0	100.0	100.0	100.0	100.0	100.0	100.0	100.0	100.0	100.0	100.0
Under 5 years	9.5	9.6	9.4	12.5	12.7	12.3	5.9	6.2	5.6	0.2	0.2	0.2	7.2	5.2	11.0
Under 1 year	*1.8*	*1.8*	*1.7*	*2.3*	*2.4*	*2.3*	*1.0*	*1.1*	*0.9*	------	------	------	*1.7*	*1.9*	*1.2*
5 to 9 years	9.9	9.9	9.9	12.4	12.4	12.4	7.5	7.9	7.2	0.6	0.5	0.6	4.4	3.5	6.1
10 to 14 years	9.7	9.5	9.8	11.3	11.2	11.5	9.2	9.4	9.1	1.0	1.0	1.1	6.9	6.7	7.3
15 to 19 years	8.8	8.2	9.3	9.5	9.0	10.0	10.3	9.7	10.9	1.4	1.3	1.5	9.0	8.0	11.0
20 to 24 years	8.3	7.9	8.7	8.4	8.1	8.7	11.0	10.3	11.6	2.2	2.3	2.0	10.6	12.7	6.5
25 to 29 years	7.8	7.6	8.1	7.5	7.2	7.8	10.5	10.2	10.8	3.8	4.3	3.1	12.6	11.4	14.7
30 to 34 years	6.9	6.7	7.2	6.3	6.0	6.6	9.5	9.0	9.9	5.3	5.8	4.7	10.2	10.2	10.2
35 to 44 years	12.2	12.4	11.9	10.7	11.0	10.4	15.4	15.4	15.4	13.7	14.2	13.1	10.4	21.8	14.7
45 to 54 years	9.8	10.2	9.4	8.1	8.5	7.8	10.2	10.6	9.9	18.4	18.1	18.6	10.2	10.2	10.2
55 to 64 years	8.4	8.7	8.1	6.5	6.8	6.1	6.7	7.2	6.3	23.1	21.8	24.6	4.4	4.5	4.1
65 to 74 years	5.8	6.0	5.6	4.5	4.5	4.4	2.8	3.1	2.6	19.9	19.6	20.3	3.1	3.5	2.4
75 years and over	2.7	2.9	2.5	2.0	2.1	2.0	0.8	0.9	0.7	10.3	10.6	10.0	2.0	2.2	1.6
Unknown	0.2	0.3	0.2	0.3	0.4	0.2	0.1	0.2	0.1	0.2	0.2	0.1	0.1	0.2	------

TABLE 4.—POPULATION 21 YEARS OLD AND OVER, BY SEX, COLOR, NATIVITY, AND CITIZENSHIP, FOR THE STATE, URBAN AND RURAL: 1930 AND 1920

[Per cent not shown where less than 0.1

COLOR, NATIVITY, AND CITIZENSHIP	THE STATE								URBAN POPULATION							
	Total number		Per cent distribution		Male		Female		Total number		Per cent distribution		Male		Female	
	1930	1920	1930	1920	1930	1920	1930	1920	1930	1920	1930	1920	1930	1920	1930	1920
Total	812,450	738,310	100.0	100.0	419,139	390,287	393,311	348,023	309,935	257,822	100.0	100.0	151,530	133,138	158,405	124,684
White	797,903	726,652	98.2	98.4	411,101	383,501	386,802	343,151	299,089	248,614	96.5	96.4	145,660	127,798	153,429	120,816
Negro	9,521	9,437	1.2	1.3	4,967	5,378	4,554	4,059	9,101	8,690	2.9	3.4	4,694	4,882	4,407	3,808
Other races	5,026	2,221	0.6	0.3	3,071	1,408	1,955	813	1,745	518	0.6	0.2	1,176	458	569	60
Native white	685,459	585,753	84.4	79.3	349,159	303,680	336,300	282,073	251,523	194,228	81.2	75.3	120,751	97,222	130,772	97,006
Native parentage	424,077	366,189	52.2	49.6	216,777	191,206	207,300	174,983	166,602	131,130	53.8	50.9	81,845	67,415	84,757	63,715
Foreign or mixed par.	261,382	219,564	32.2	29.7	132,382	112,474	129,000	107,090	84,921	63,098	27.4	24.5	38,906	29,807	46,015	33,291
Foreign-born white	112,444	140,899	13.8	19.1	61,942	79,821	50,502	61,078	47,566	54,386	15.3	21.1	24,909	30,576	22,657	23,810
Naturalized	87,740	89,783	10.8	12.2	48,321	49,012	39,419	40,771	35,263	29,775	11.4	11.5	18,710	15,870	16,553	13,905
First papers	6,774	14,987	0.8	2.0	5,232	13,868	1,542	1,119	3,194	7,449	1.0	2.9	2,377	6,912	817	537
Alien	12,556	22,195	1.5	3.0	5,503	9,490	7,053	12,705	7,008	12,462	2.3	4.8	2,745	5,489	4,263	6,973
Unknown	5,374	13,934	0.7	1.9	2,886	7,451	2,488	6,483	2,101	4,700	0.7	1.8	1,077	2,305	1,024	2,395

COLOR, NATIVITY, AND CITIZENSHIP	RURAL POPULATION								RURAL-FARM POPULATION, 1930				RURAL-NONFARM POPULATION, 1930			
	Total number		Per cent distribution		Male		Female		Total number	Per cent distribution	Male	Female	Total number	Per cent distribution	Male	Female
	1930	1920	1930	1920	1930	1920	1930	1920								
Total	502,515	480,488	100.0	100.0	267,609	257,149	234,906	223,339	308,860	100.0	170,385	138,475	193,655	100.0	97,224	96,431
White	498,814	478,038	99.3	99.5	265,441	255,703	233,373	222,335	307,180	99.5	169,441	137,739	191,634	99.0	96,000	95,634
Negro	420	747	0.1	0.2	273	496	147	251	78	------	51	27	342	0.2	222	120
Other races	3,281	1,703	0.7	0.4	1,895	950	1,386	753	1,602	0.5	893	709	1,679	0.9	1,002	677
Native white	433,936	391,525	86.4	81.5	228,408	206,458	205,528	185,067	268,545	86.9	146,568	121,977	165,391	85.4	81,840	83,551
Native parentage	257,475	235,059	51.2	48.9	134,932	123,791	122,543	111,268	146,126	47.3	78,947	67,179	111,349	57.5	55,985	55,364
Foreign or mixed par.	176,461	156,466	35.1	32.6	93,476	82,667	82,985	73,799	122,419	39.6	67,621	54,798	54,042	27.9	25,855	28,187
Foreign-born white	64,878	86,513	12.9	18.0	37,033	49,245	27,845	37,268	38,635	12.5	22,873	15,762	26,243	13.6	14,160	12,083
Naturalized	52,477	60,008	10.4	12.5	29,611	33,142	22,866	26,866	30,816	10.0	18,023	12,793	21,661	11.2	11,588	10,073
First papers	3,580	7,538	0.7	1.6	2,855	6,956	725	582	2,547	0.8	2,059	488	1,033	0.5	796	237
Alien	5,548	9,733	1.1	2.0	2,758	4,001	2,790	5,732	3,809	1.2	1,932	1,877	1,739	0.9	826	913
Unknown	3,273	9,234	0.7	1.9	1,809	5,146	1,464	4,088	1,463	0.5	859	604	1,810	0.9	950	860

TABLE 5.—MALES OF MILITIA AGE (18 TO 44) BY COLOR AND NATIVITY, FOR THE STATE, URBAN AND RURAL: 1930 AND 1920

COLOR AND NATIVITY	THE STATE		URBAN POPULATION		RURAL POPULATION		RURAL-FARM POPULATION		RURAL-NONFARM POPULATION	
	1930	1920	1930	1920	1930	1920	1930	1920	1930	1920
Total	286,346	279,150	102,756	95,208	183,590	183,942	125,863	125,495	57,727	58,447
White	280,321	273,862	98,478	91,002	181,843	182,860	125,137	124,992	56,706	57,868
Negro	3,428	4,220	3,246	3,831	182	389	28	115	154	274
Other races	2,597	1,068	1,032	375	1,565	693	698	388	867	305
Native white	202,271	241,144	89,232	74,763	173,039	166,381	118,855	113,616	54,184	52,765
Native parentage	166,147	144,594	60,780	50,445	105,367	94,149	67,069	58,641	38,298	35,508
Foreign or mixed parentage	96,124	96,550	28,452	24,318	67,672	72,232	51,786	54,975	15,886	17,257
Foreign-born white	18,050	32,718	9,246	16,239	8,804	16,479	6,282	11,376	2,522	5,103

TABLE 6.—SCHOOL ATTENDANCE, FOR THE STATE, URBAN AND RURAL: 1930 AND 1920

[Per cent not shown where base is less than 100]

AGE, SEX, AND CENSUS YEAR	ALL CLASSES			NATIVE WHITE—NATIVE PARENTAGE			NATIVE WHITE—FOREIGN OR MIXED PARENTAGE			FOREIGN-BORN WHITE			NEGRO		
	Total number	Attending school		Total number	Attending school		Total number	Attending school		Total number	Attending school		Total number	Attending school	
		Number	Per cent		Number	Per cent		Number	Per cent		Number	Per cent		Number	Per cent
THE STATE															
5 to 20 years 1930	435,176	332,945	76.5	337,007	264,788	78.6	88,330	61,795	70.0	2,840	1,369	48.2	3,185	2,449	76.9
1920	414,822	292,747	70.6	278,623	204,326	73.3	123,572	81,684	66.1	8,541	4,195	49.1	2,927	1,883	64.3
Male 1930	220,467	167,301	75.9	170,671	132,856	77.8	44,840	31,202	69.6	1,411	686	48.6	1,565	1,222	78.1
1920	209,501	146,255	69.8	140,660	101,905	72.4	62,419	40,910	65.5	4,337	2,157	49.7	1,506	956	63.5
Female 1930	214,709	165,644	77.1	166,336	131,932	79.3	43,490	30,593	70.3	1,429	683	47.8	1,620	1,227	75.7
1920	205,321	146,492	71.3	137,963	102,421	74.2	61,153	40,774	66.7	4,204	2,038	48.5	1,421	927	65.2
5 years 1930	27,839	14,445	51.9	23,460	12,105	51.6	3,758	2,076	55.2	27	13	------	224	158	70.5
1920	28,409	12,692	44.6	21,337	9,585	44.9	6,765	2,954	43.7	114	39	34.2	176	100	56.8
6 years 1930	27,836	25,066	90.0	23,186	20,952	90.4	4,029	3,676	91.2	61	52	------	219	204	93.2
1920	28,210	23,094	81.9	20,795	17,089	82.2	6,993	5,714	81.7	154	94	61.0	178	153	86.0
7 to 13 years 1930	195,194	191,989	98.4	156,635	154,247	98.5	34,646	34,069	98.3	657	634	96.5	1,400	1,378	98.4
1920	190,593	178,910	93.9	133,101	125,030	93.9	52,827	49,819	94.3	2,898	2,508	86.5	1,216	1,143	94.0
14 and 15 years 1930	52,994	48,300	91.1	39,787	36,574	91.9	12,242	10,869	88.8	253	224	88.5	360	340	94.4
1920	49,228	42,315	86.0	31,871	28,047	88.0	15,611	12,949	82.9	1,295	943	72.8	330	288	87.3
16 and 17 years 1930	53,785	33,995	63.2	39,170	26,183	66.8	13,330	7,122	53.4	532	237	44.5	385	252	65.5
1920	47,936	23,830	49.7	29,691	16,393	55.2	16,308	6,842	42.0	1,448	405	28.0	363	130	35.8
18 to 20 years 1930	77,528	19,150	24.7	54,769	14,727	26.9	20,325	3,983	19.6	1,310	209	16.0	597	117	19.6
1920	70,386	11,906	16.9	41,828	8,182	19.6	25,068	3,406	13.6	2,632	206	7.8	664	69	10.4
21 years and over 1930	------	11,620	------	------	7,671	------	------	3,049	------	------	701	------	------	83	------
1920	------	5,093	------	------	3,187	------	------	1,501	------	------	309	------	------	38	------
URBAN POPULATION															
5 to 20 years 1930	136,277	108,223	79.4	97,770	79,631	81.4	32,839	24,758	75.4	1,625	802	49.4	2,992	2,305	77.0
1920	110,975	79,646	71.8	69,360	51,332	74.0	34,030	24,034	70.6	4,863	2,532	52.1	2,645	1,713	64.8
Male 1930	66,566	53,966	81.1	47,711	39,489	82.8	16,091	12,550	78.0	778	421	54.1	1,461	1,141	78.1
1920	54,205	38,893	71.8	33,824	24,927	73.7	16,591	11,797	71.1	2,402	1,289	53.7	1,344	857	63.8
Female 1930	69,711	54,257	77.8	50,059	40,142	80.2	16,748	12,208	72.9	847	381	45.0	1,531	1,164	76.0
1920	56,770	40,753	71.8	35,536	26,405	74.3	17,439	12,237	70.2	2,461	1,243	50.5	1,301	856	65.8
5 years 1930	8,667	6,122	70.6	6,737	4,762	70.7	1,583	1,155	73.0	16	10	------	213	153	71.8
1920	7,626	4,502	59.0	5,047	3,020	59.8	2,346	1,365	58.2	63	21	------	162	94	58.0
6 years 1930	8,775	8,162	93.0	6,729	6,276	93.3	1,710	1,596	93.3	32	32	------	212	197	92.9
1920	7,270	6,373	87.7	4,757	4,166	87.6	2,254	2,002	88.8	85	56	------	165	145	87.9
7 to 13 years 1930	59,289	58,386	98.5	43,779	43,157	98.6	13,311	13,096	98.4	354	343	96.9	1,327	1,305	98.3
1920	48,999	46,667	95.2	31,193	29,703	95.2	15,038	14,414	95.9	1,637	1,482	90.5	1,101	1,046	95.0
14 and 15 years 1930	16,331	15,845	97.0	11,341	11,018	97.2	4,446	4,327	97.3	126	117	92.9	331	314	94.9
1920	12,525	11,176	89.2	7,755	7,052	90.9	3,747	3,284	87.6	722	577	79.9	297	261	87.9
16 and 17 years 1930	16,751	11,719	70.0	11,397	8,449	74.1	4,600	2,850	62.0	313	147	47.0	351	232	66.1
1920	13,008	6,753	51.9	7,864	4,510	57.3	3,990	1,876	47.0	830	255	30.7	315	111	35.2
18 to 20 years 1930	26,464	7,989	30.2	17,787	5,969	33.6	7,189	1,734	24.1	784	153	19.5	558	104	18.6
1920	21,547	4,175	19.4	12,744	2,881	22.6	6,655	1,093	16.4	1,526	141	9.2	605	56	9.3
21 years and over 1930	------	6,529	------	------	4,288	------	------	1,632	------	------	446	------	------	82	------
1920	------	2,322	------	------	1,486	------	------	581	------	------	203	------	------	37	------
RURAL POPULATION															
5 to 20 years 1930	298,899	224,722	75.2	239,237	185,157	77.4	55,491	37,037	66.7	1,215	567	46.7	193	144	74.6
1920	303,847	213,101	70.1	209,268	152,994	73.1	89,542	57,650	64.4	3,678	1,663	45.2	282	170	60.3
Male 1930	153,901	113,335	73.6	122,960	93,367	75.9	28,749	18,652	64.9	633	265	41.9	104	81	77.9
1920	155,296	107,362	69.1	106,836	76,978	72.1	45,828	29,113	63.5	1,935	868	44.9	162	99	61.1
Female 1930	144,998	111,387	76.8	116,277	91,790	78.9	26,742	18,385	68.7	582	302	51.9	89	63	------
1920	148,551	105,739	71.2	102,427	76,016	74.2	43,714	28,537	65.3	1,743	795	45.6	120	71	59.2
5 years 1930	19,172	8,323	43.4	16,723	7,343	43.9	2,175	921	42.3	11	3	------	11	5	------
1920	20,843	8,190	39.3	16,290	6,565	40.3	4,419	1,589	36.0	51	18	------	14	6	------
6 years 1930	19,061	16,904	88.7	16,457	14,676	89.2	2,319	2,080	89.7	29	20	------	7	7	------
1920	20,940	16,721	79.9	16,038	12,923	80.6	4,739	3,712	78.3	69	38	------	13	8	------
7 to 13 years 1930	135,905	133,603	98.3	112,856	111,090	98.3	21,335	20,973	98.3	303	291	96.0	73	73	------
1920	141,594	132,243	93.4	101,908	95,327	93.5	37,789	35,405	93.7	1,261	1,026	81.4	115	97	84.3
14 and 15 years 1930	36,663	32,455	88.5	28,446	25,556	89.8	7,796	6,542	83.9	127	107	84.3	29	26	------
1920	36,703	31,139	84.8	24,116	20,995	87.1	11,864	9,665	81.5	573	366	63.9	33	27	------
16 and 17 years 1930	37,034	22,276	60.2	27,773	17,734	63.9	8,730	4,272	48.9	219	90	41.1	34	20	------
1920	34,928	17,077	48.9	21,827	11,883	54.4	12,318	4,966	40.3	618	150	24.3	48	19	------
18 to 20 years 1930	51,064	11,161	21.9	36,982	8,758	23.7	13,136	2,249	17.1	526	56	10.6	39	13	------
1920	48,839	7,731	15.8	29,084	5,301	18.2	18,413	2,313	12.6	1,106	65	5.9	59	13	------
21 years and over 1930	------	5,091	------	------	3,383	------	------	1,417	------	------	255	------	------	1	------
1920	------	2,771	------	------	1,701	------	------	920	------	------	106	------	------	1	------
RURAL-FARM															
5 to 20 years, 1930	210,130	153,837	73.2	164,897	124,739	75.7	43,076	27,788	64.5	867	344	39.7	86	69	------
Male	110,112	78,173	71.0	86,052	63,382	73.7	22,807	14,115	61.9	468	169	36.1	53	43	------
Female	100,018	75,664	75.7	78,645	61,357	78.0	20,269	13,673	67.5	399	175	43.9	33	26	------
5 years	13,471	5,509	40.9	11,666	4,818	41.3	1,667	665	39.9	8	2	------	3	1	------
6 years	13,445	11,800	87.8	11,496	10,122	88.0	1,811	1,616	89.2	18	10	------	2	2	------
7 to 13 years	96,109	94,465	98.3	78,463	77,205	98.4	16,732	16,444	98.3	191	183	95.8	31	31	------
14 and 15 years	25,775	22,071	85.6	19,459	16,940	87.1	6,082	4,936	81.2	89	74	------	14	12	------
16 and 17 years	25,841	13,755	53.2	18,808	10,802	57.4	6,724	2,822	42.0	151	44	29.1	20	14	------
18 to 20 years	35,489	6,237	17.6	24,805	4,852	19.6	10,060	1,305	13.0	410	31	7.6	16	9	------
21 years and over	------	2,765	------	------	1,744	------	------	851	------	------	152	------	------	1	------
RURAL-NONFARM															
5 to 20 years, 1930	88,769	70,885	79.9	74,540	60,418	81.1	12,415	9,249	74.5	348	223	64.1	107	75	70.1
Male	43,789	35,162	80.3	36,908	29,985	81.2	5,942	4,537	76.4	165	96	58.2	51	38	------
Female	44,980	35,723	79.4	37,632	30,433	80.9	6,473	4,712	72.8	183	127	69.4	56	37	------
5 years	5,701	2,814	49.4	5,057	2,525	49.9	508	256	50.4	3	1	------	8	4	------
6 years	5,616	5,104	90.9	4,961	4,554	91.8	508	464	91.3	11	10	------	5	5	------
7 to 13 years	39,796	39,138	98.3	34,393	33,885	98.5	4,603	4,529	98.4	112	108	96.4	42	42	------
14 and 15 years	10,888	10,384	95.4	8,987	8,616	95.9	1,714	1,606	93.7	38	33	------	15	14	------
16 and 17 years	11,193	8,521	76.1	8,965	6,932	77.3	2,006	1,450	72.3	68	46	------	14	6	------
18 to 20 years	15,575	4,924	31.6	12,177	3,906	32.1	3,076	944	30.7	116	25	21.6	23	4	------
21 years and over	------	2,326	------	------	1,639	------	------	566	------	------	103	------	------	------	------

TABLE 7.—ILLITERACY, FOR THE STATE, URBAN AND RURAL: 1930 AND 1920

[Per cent not shown where base is less than 100]

AGE, SEX, AND CENSUS YEAR	ALL CLASSES			NATIVE WHITE—NATIVE PARENTAGE			NATIVE WHITE—FOREIGN OR MIXED PARENTAGE			FOREIGN-BORN WHITE			NEGRO		
	Total number	Illiterate		Total number	Illiterate		Total number	Illiterate		Total number	Illiterate		Total number	Illiterate	
		Number	Per cent		Number	Per cent		Number	Per cent		Number	Per cent		Number	Per cent
THE STATE															
10 years and over 1930	1,106,139	12,725	1.2	644,021	2,362	0.4	328,392	1,400	0.4	114,896	6,924	6.0	11,605	450	3.9
1920	1,012,552	13,784	1.4	542,380	2,184	0.4	307,534	1,176	0.4	148,209	9,468	6.4	11,489	556	4.8
Male 1930	567,675	6,124	1.1	327,910	1,420	0.4	166,366	844	0.5	63,169	2,841	4.5	5,986	213	3.6
1920	528,290	6,999	1.3	279,823	1,323	0.5	156,706	676	0.4	83,542	4,516	5.4	6,441	285	4.4
Female 1930	538,464	6,601	1.2	316,111	942	0.3	162,026	556	0.3	51,727	4,083	7.9	5,619	237	4.2
1920	484,262	6,785	1.4	262,557	861	0.3	150,828	500	0.3	64,667	4,952	7.7	5,048	271	5.4
10 to 20 years 1930	293,689	729	0.2	219,944	414	0.2	67,010	178	0.3	2,452	30	1.2	2,084	8	0.4
1920	274,242	812	0.3	176,191	352	0.2	87,970	211	0.2	7,310	215	2.9	2,052	18	0.9
21 years and over 1930	812,450	11,996	1.5	424,077	1,948	0.5	261,382	1,222	0.5	112,444	6,894	6.1	9,521	442	4.6
1920	738,310	12,972	1.8	366,189	1,832	0.5	219,564	965	0.4	140,899	9,253	6.6	9,437	538	5.7
Male 1930	419,139	5,709	1.4	216,777	1,175	0.5	132,382	735	0.6	61,942	2,825	4.6	4,967	208	4.2
1920	390,287	6,507	1.7	191,206	1,096	0.6	112,474	551	0.5	79,821	4,397	5.5	5,378	273	5.1
Female 1930	393,311	6,287	1.6	207,300	773	0.4	129,000	487	0.4	50,502	4,069	8.1	4,554	234	5.1
1920	348,023	6,465	1.9	174,983	736	0.4	107,090	414	0.4	61,078	4,856	8.0	4,059	265	6.5
URBAN POPULATION															
10 years and over 1930	402,328	5,698	1.4	231,034	555	0.2	108,969	276	0.3	48,987	3,909	8.0	11,038	405	3.7
1920	332,445	6,716	2.0	176,900	497	0.3	85,899	239	0.3	58,548	5,419	9.3	10,535	489	4.6
Male 1930	195,848	2,453	1.3	112,604	322	0.3	50,571	147	0.3	25,582	1,509	5.9	5,630	184	3.3
1920	169,032	3,358	2.0	89,369	262	0.3	40,728	120	0.3	32,624	2,672	8.2	5,821	247	4.2
Female 1930	206,480	3,235	1.6	118,430	233	0.2	58,398	129	0.2	23,405	2,400	10.3	5,408	221	4.1
1920	163,413	3,358	2.1	87,531	235	0.3	45,171	118	0.3	25,924	2,747	10.6	4,714	242	5.1
10 to 20 years 1930	92,393	156	0.2	64,432	67	0.1	24,048	35	0.1	1,421	11	0.8	1,937	7	0.4
1920	74,623	248	0.3	45,770	62	0.1	22,801	57	0.2	4,162	112	2.7	1,845	16	0.9
21 years and over 1930	309,935	5,532	1.8	166,602	488	0.3	84,921	241	0.3	47,566	3,898	8.2	9,101	398	4.4
1920	257,822	6,468	2.5	131,130	435	0.3	63,098	181	0.3	54,386	5,307	9.8	8,690	473	5.4
Male 1930	151,530	2,374	1.6	81,845	234	0.3	38,906	127	0.3	24,909	1,505	6.0	4,694	180	3.8
1920	133,138	3,219	2.4	67,415	224	0.3	29,807	87	0.3	30,576	2,615	8.6	4,882	236	4.8
Female 1930	158,405	3,158	2.0	84,757	204	0.2	46,015	114	0.2	22,657	2,393	10.6	4,407	218	4.9
1920	124,684	3,249	2.6	63,715	211	0.3	33,291	94	0.3	23,810	2,692	11.3	3,808	237	6.2
RURAL POPULATION															
10 years and over 1930	703,811	7,037	1.0	412,987	1,807	0.4	219,423	1,124	0.5	65,909	3,015	4.6	567	45	7.9
1920	680,107	7,068	1.0	365,480	1,687	0.5	221,635	938	0.4	89,661	4,049	4.5	954	67	7.0
Male 1930	371,827	3,671	1.0	215,306	1,098	0.5	115,795	697	0.6	37,587	1,332	3.5	356	29	8.1
1920	359,258	3,641	1.0	190,454	1,061	0.6	115,978	556	0.5	50,918	1,844	3.6	620	38	6.1
Female 1930	331,984	3,366	1.0	197,681	709	0.4	103,628	427	0.4	28,322	1,683	5.9	211	16	7.6
1920	320,849	3,427	1.1	175,026	626	0.4	105,657	382	0.4	38,743	2,205	5.7	334	29	8.7
10 to 20 years 1930	201,296	573	0.3	155,512	347	0.2	42,962	143	0.3	1,031	19	1.8	147	1	0.7
1920	199,619	564	0.3	130,421	290	0.2	65,169	154	0.2	3,148	103	3.3	207	2	1.0
21 years and over 1930	502,515	6,464	1.3	257,475	1,460	0.6	176,461	981	0.6	64,878	2,996	4.6	420	44	10.5
1920	480,488	6,504	1.4	235,059	1,397	0.6	156,466	784	0.5	86,513	3,946	4.6	747	65	8.7
Male 1930	267,609	3,335	1.2	134,932	891	0.7	93,476	608	0.7	37,033	1,320	3.6	273	28	10.3
1920	257,149	3,288	1.3	123,791	872	0.7	82,667	464	0.6	49,245	1,782	3.6	496	37	7.5
Female 1930	234,906	3,129	1.3	122,543	569	0.5	82,985	373	0.4	27,845	1,676	6.0	147	16	10.9
1920	223,339	3,216	1.4	111,268	525	0.5	73,799	320	0.4	37,268	2,164	5.8	251	28	11.2
RURAL-FARM															
10 years and over, 1930	450,356	3,366	0.7	252,660	666	0.3	155,717	633	0.4	39,382	1,617	4.1	150	5	3.3
Male	245,424	1,849	0.8	135,282	437	0.3	85,406	428	0.5	23,291	766	3.3	99	5	------
Female	204,932	1,517	0.7	117,378	229	0.2	70,311	205	0.3	16,091	851	5.3	51	------	------
10 to 20 years	141,406	256	0.2	106,534	145	0.1	33,298	76	0.2	747	12	1.6	72	------	------
21 years and over	308,860	3,110	1.0	146,126	521	0.4	122,419	557	0.5	38,635	1,605	4.2	78	5	------
Male	170,385	1,702	1.0	78,947	360	0.5	67,621	378	0.6	22,873	757	3.3	51	5	------
Female	138,475	1,408	1.0	67,179	161	0.2	54,798	179	0.3	15,762	848	5.4	27	------	------
RURAL-NONFARM															
10 years and over, 1930	253,455	3,671	1.4	160,327	1,141	0.7	63,706	491	0.8	26,527	1,398	5.3	417	40	9.6
Male	126,403	1,822	1.4	80,024	661	0.8	30,389	269	0.9	14,296	566	4.0	257	24	9.3
Female	127,052	1,849	1.5	80,303	480	0.6	33,317	222	0.7	12,231	832	6.8	160	16	10.0
10 to 20 years	59,800	317	0.5	48,978	202	0.4	9,664	67	0.7	284	7	2.5	75	1	------
21 years and over	193,655	3,354	1.7	111,349	939	0.8	54,042	424	0.8	26,243	1,391	5.3	342	39	11.4
Male	97,224	1,633	1.7	55,985	531	0.9	25,855	230	0.9	14,160	563	4.0	222	23	10.4
Female	96,431	1,721	1.8	55,364	408	0.7	28,187	194	0.7	12,083	828	6.9	120	16	13.3

TABLE 8.—MARITAL CONDITION OF THE POPULATION 15 YEARS OLD AND OVER, BY SEX, COLOR, AND NATIVITY, FOR THE STATE, URBAN AND RURAL: 1930 AND 1920

[Per cent not shown where base is less than 100]

CLASS OF POPULATION AND CENSUS YEAR	MALES 15 YEARS OLD AND OVER								FEMALES 15 YEARS OLD AND OVER							
	Total	Single		Married		Widowed		Divorced	Total	Single		Married		Widowed		Divorced
		Number	Per cent	Number	Per cent	Number	Per cent			Number	Per cent	Number	Per cent	Number	Per cent	
THE STATE																
Total 1930	498,502	172,548	34.6	297,725	59.7	21,694	4.4	5,645	471,298	123,988	26.3	296,670	62.9	44,089	9.4	6,072
1920	461,298	169,428	36.7	267,199	57.9	19,715	4.3	3,231	419,146	113,867	27.2	263,890	63.0	37,298	8.9	3,368
Native white 1930	426,452	158,949	37.3	247,528	58.0	14,455	3.4	4,760	412,141	118,959	28.9	256,629	62.3	30,762	7.5	5,368
1920	371,493	148,949	40.1	205,857	55.4	12,595	3.4	2,630	350,073	107,523	30.7	214,436	61.3	24,678	7.0	2,835
Native parentage 1930	273,989	105,739	38.6	154,408	56.4	9,927	3.6	3,380	203,407	79,031	30.0	159,864	60.7	20,464	7.8	3,756
1920	234,558	89,731	38.3	132,633	56.5	9,188	3.9	1,913	218,379	63,061	28.9	135,106	61.9	17,802	8.2	1,993
Foreign or mixed par 1930	152,463	53,210	34.9	93,120	61.1	4,528	3.0	1,380	148,734	39,928	26.8	96,765	65.1	10,298	6.9	1,612
1920	136,935	59,218	43.2	73,224	53.5	3,407	2.5	717	131,694	44,462	33.8	79,330	60.2	6,876	5.2	842
Foreign-born white 1930	62,936	10,428	16.6	45,137	71.7	6,628	10.5	641	51,508	3,665	7.1	35,217	68.4	12,134	23.6	451
1920	82,226	17,521	21.3	57,247	69.6	6,735	8.2	487	63,452	5,433	8.6	45,623	71.9	11,886	18.7	397
Negro 1930	5,502	1,662	30.2	3,159	57.4	454	8.3	212	5,173	845	16.3	3,130	60.5	967	18.7	219
1920	5,082	2,272	38.0	3,255	54.4	342	5.7	98	4,628	719	15.5	3,125	67.5	663	14.3	116
Other races 1930	3,612	1,509	41.8	1,901	52.6	157	4.3	32	2,476	519	21.0	1,694	68.4	226	9.1	34
1920	1,597	686	43.0	840	52.6	43	2.7	16	993	192	19.3	706	71.1	71	7.2	20
URBAN POPULATION																
Total 1930	175,404	53,721	30.6	110,194	62.8	8,008	4.6	3,136	185,856	50,427	27.1	110,046	59.2	21,135	11.4	4,052
1920	152,331	54,053	35.5	88,915	58.4	7,010	4.6	1,673	146,117	40,792	27.9	87,239	59.7	15,821	10.8	2,016
Native white 1930	143,453	47,521	33.1	87,858	61.2	5,218	3.6	2,575	156,882	47,318	30.2	91,012	58.0	14,843	9.5	3,541
1920	114,557	43,236	37.7	64,872	56.6	4,516	3.9	1,360	116,487	37,066	31.8	66,821	57.4	10,720	9.2	1,668
Native parentage 1930	97,998	31,814	32.5	60,434	61.7	3,730	3.8	1,816	103,367	30,503	29.5	60,273	58.3	10,006	9.7	2,472
1920	78,928	27,933	35.4	46,092	58.4	3,412	4.3	981	76,540	22,399	29.3	45,057	58.9	7,740	10.1	1,174
Foreign or mixed par 1930	45,455	15,707	34.6	27,424	60.3	1,488	3.3	759	53,515	16,815	31.4	30,739	57.4	4,837	9.0	1,069
1920	35,629	15,303	43.0	18,780	52.7	1,104	3.1	379	39,947	14,667	36.7	21,764	54.5	2,980	7.5	494
Foreign-born white 1930	25,453	4,072	16.0	18,658	73.3	2,326	9.1	353	23,284	2,182	9.4	15,519	66.7	5,278	22.7	289
1920	31,884	8,525	26.7	20,870	65.5	2,175	6.8	223	25,236	3,065	12.1	17,432	69.1	4,466	17.7	239
Negro 1930	5,178	1,506	29.1	3,030	58.5	433	8.4	196	4,984	790	15.9	3,025	60.7	946	19.0	211
1920	5,413	1,983	36.6	3,015	55.7	312	5.8	90	4,326	653	15.1	2,929	67.7	632	14.6	109
Other races 1930	1,320	622	47.1	648	49.1	31	2.3	12	706	137	19.4	490	69.4	68	9.6	11
1920	477	309	64.8	158	33.1	7	1.5	------	68	8	------	57	------	3	------	------
RURAL POPULATION																
Total 1930	323,098	118,827	36.8	187,531	58.0	13,686	4.2	2,509	285,442	73,561	25.8	186,624	65.4	22,954	8.0	2,020
1920	308,967	115,375	37.3	178,284	57.7	12,705	4.1	1,558	273,029	73,075	26.8	176,651	64.7	21,477	7.9	1,352
Native white 1930	282,999	111,428	39.4	159,670	56.4	9,237	3.3	2,185	255,259	71,641	28.1	165,617	64.9	15,919	6.2	1,827
1920	256,936	105,713	41.1	140,985	54.9	8,079	3.1	1,270	233,586	70,457	30.2	147,615	63.2	13,958	6.0	1,167
Native parentage 1930	175,991	73,925	42.0	93,974	53.4	6,197	3.5	1,564	160,040	48,528	30.3	99,591	62.2	10,458	6.5	1,284
1920	155,630	61,798	39.7	86,541	55.6	5,776	3.7	932	141,839	40,662	28.7	90,049	63.5	10,062	7.1	819
Foreign or mixed par 1930	107,008	37,503	35.0	65,696	61.4	3,040	2.8	621	95,219	23,113	24.3	66,026	69.3	5,461	5.7	543
1920	101,306	43,915	43.3	54,444	53.7	2,303	2.3	338	91,747	29,795	32.5	57,566	62.7	3,896	4.2	348
Foreign-born white 1930	37,483	6,356	17.0	26,479	70.6	4,302	11.5	288	28,224	1,483	5.3	19,608	69.8	6,856	24.3	162
1920	50,342	8,996	17.9	36,377	72.3	4,560	9.1	264	38,216	2,368	6.2	28,191	73.8	7,420	19.4	158
Negro 1930	324	156	48.1	129	39.8	21	6.5	16	189	55	29.1	105	55.6	21	11.1	8
1920	569	289	50.8	240	42.2	30	5.3	8	302	66	21.9	196	64.9	31	10.3	7
Other races 1930	2,292	887	38.7	1,253	54.7	126	5.5	20	1,770	382	21.6	1,204	68.0	158	8.9	23
1920	1,120	377	33.7	682	60.9	36	3.2	16	925	184	19.9	649	70.2	68	7.4	20
RURAL-FARM																
Total, 1930	210,505	83,104	39.5	118,809	56.4	7,193	3.4	1,148	172,264	44,975	26.1	117,855	68.4	8,701	5.1	621
Native white	186,098	78,714	42.3	101,378	54.5	4,799	2.6	983	155,290	44,022	28.3	105,007	67.6	5,601	3.6	561
Native parentage	107,647	49,860	46.3	54,016	50.2	2,973	2.8	661	91,468	28,955	31.7	58,765	64.2	3,327	3.6	359
Foreign or mixed parentage	78,451	28,854	36.8	47,362	60.4	1,826	2.3	322	63,822	15,067	23.6	46,242	72.5	2,274	3.6	202
Foreign-born white	23,223	3,964	17.1	16,762	72.2	2,318	10.0	153	16,034	747	4.7	12,193	76.0	3,033	18.9	51
Negro	83	44	------	32	------	5	------	2	40	12	------	23	------	5	------	------
Other races	1,101	382	34.7	637	57.9	71	6.4	10	900	194	21.6	635	70.6	62	6.9	9
RURAL-NONFARM																
Total, 1930	112,593	35,723	31.7	68,722	61.0	6,493	5.8	1,361	113,178	28,586	25.3	68,766	60.8	14,253	12.6	1,399
Native white	96,901	32,714	33.8	58,292	60.2	4,438	4.6	1,202	99,969	27,619	27.6	60,610	60.6	10,318	10.3	1,266
Native parentage	68,344	24,065	35.2	39,958	58.5	3,224	4.7	903	68,572	19,573	28.5	40,826	59.5	7,131	10.4	925
Foreign or mixed parentage	28,557	8,649	30.3	18,334	64.2	1,214	4.3	299	31,397	8,046	25.6	19,784	63.0	3,187	10.2	341
Foreign-born white	14,260	2,392	16.8	9,717	68.1	1,984	13.9	135	12,190	736	6.0	7,505	61.6	3,823	31.4	111
Negro	241	112	46.5	97	40.2	16	6.6	14	149	43	28.9	82	55.0	16	10.7	8
Other races	1,191	505	42.4	616	51.7	55	4.6	10	870	188	21.6	569	65.4	96	11.0	14

TABLE 9.—FOREIGN WHITE STOCK BY COUNTRY OF ORIGIN, BY SEX, FOR THE STATE, URBAN AND RURAL, 1930, WITH 1920 FIGURES FOR THE FOREIGN-BORN WHITE ONLY

[The foreign-born white are classified by country of birth; the native white of foreign or mixed parentage are classified according to country of birth of father, except where the father is native and the mother foreign born, and then according to country of birth of mother. Per cent not shown where less than 0.1]

COUNTRY OF ORIGIN	FOREIGN WHITE STOCK, 1930												FOREIGN-BORN WHITE, 1920			
	Total				Foreign-born white				Native white of foreign or mixed parentage							
	Number	Per cent distribution	Male	Female	Number	Per cent distribution	Male	Female	Number	Per cent distribution	Male	Female	Number	Per cent distribution	Male	Female
All countries	479,853	100.0	248,167	231,686	115,346	100.0	63,386	51,960	364,507	100.0	184,781	179,726	149,652	100.0	84,277	65,375
England	23,384	4.9	11,958	11,426	4,213	3.7	2,254	1,959	19,171	5.3	9,704	9,467	6,000	4.0	3,295	2,705
Scotland	6,862	1.4	3,644	3,218	1,223	1.1	689	534	5,639	1.5	2,955	2,684	1,695	1.1	977	718
Wales	2,278	0.5	1,224	1,054	383	0.3	219	164	1,895	0.5	1,005	890	547	0.4	314	233
Northern Ireland	5,131	1.1	2,630	2,501	801	0.7	419	382	4,330	1.2	2,211	2,119	5,422	3.6	2,898	2,524
Irish Free State	21,054	4.4	10,633	10,421	2,502	2.2	1,277	1,225	18,552	5.1	9,356	9,196				
Norway	7,461	1.6	3,727	3,734	1,691	1.5	902	789	5,770	1.6	2,825	2,945	2,165	1.4	1,158	1,007
Sweden	50,087	10.4	25,850	24,237	14,335	12.4	7,843	6,492	35,752	9.8	18,007	17,745	18,821	12.6	10,274	8,547
Denmark	33,798	7.0	17,993	15,805	10,210	8.9	6,166	4,044	23,588	6.5	11,827	11,761	12,338	8.2	7,345	4,993
Netherlands	3,299	0.7	1,774	1,525	620	0.5	372	248	2,679	0.7	1,402	1,277	846	0.6	517	329
Belgium	1,430	0.3	737	693	523	0.5	277	246	907	0.2	460	447	551	0.4	319	232
Luxemburg	1,130	0.2	613	517	204	0.2	133	71	926	0.3	480	446	301	0.2	193	108
Switzerland	6,495	1.4	3,385	3,110	1,364	1.2	765	599	5,131	1.4	2,620	2,511	1,808	1.2	1,069	739
France	3,638	0.8	1,827	1,811	558	0.5	289	269	3,080	0.8	1,538	1,542	858	0.6	475	383
Germany	168,323	35.1	87,232	81,097	32,544	28.2	17,922	14,622	135,785	37.3	69,310	66,475	40,969	27.4	22,688	18,281
Poland	16,179	3.4	8,546	7,633	4,445	3.9	2,515	1,930	11,734	3.2	6,031	5,703	4,615	3.1	2,706	1,909
Czechoslovakia	52,031	10.8	26,428	25,603	14,313	12.4	7,437	6,876	37,718	10.3	18,991	18,727	15,818	10.6	8,416	7,402
Austria	6,720	1.4	3,459	3,261	1,863	1.6	962	901	4,857	1.3	2,497	2,360	4,551	3.0	2,534	2,017
Hungary	1,075	0.2	555	520	372	0.3	196	176	703	0.2	359	344	810	0.5	465	345
Yugoslavia	1,851	0.4	1,027	824	762	0.7	465	297	1,089	0.3	562	527	738	0.5	489	249
Russia	31,820	6.6	16,409	15,411	11,234	9.7	5,936	5,298	20,586	5.6	10,473	10,113	15,718	10.5	8,590	7,128
Lithuania	1,431	0.3	760	671	589	0.5	332	257	842	0.2	428	414	139	0.1	83	56
Rumania	746	0.2	397	349	336	0.3	189	147	410	0.1	208	202	371	0.2	228	143
Greece	1,513	0.3	1,037	476	822	0.7	675	147	691	0.2	362	329	1,504	1.0	1,395	109
Italy	8,989	1.9	4,826	4,163	3,642	3.2	2,090	1,552	5,347	1.5	2,736	2,611	3,547	2.4	2,161	1,386
Palestine and Syria	1,178	0.2	652	526	395	0.3	243	152	783	0.2	409	374	428	0.3	267	161
Canada—French	2,591	0.5	1,274	1,317	436	0.4	228	208	2,155	0.6	1,046	1,109	351	0.2	199	152
Canada—Other	16,477	3.4	8,008	8,469	3,942	3.4	1,962	1,980	12,535	3.4	6,046	6,489	5,407	3.6	2,816	2,591
Mexico	399	0.1	235	164	212	0.2	138	74	187	0.1	97	90	[1] 2,452	1.6	1,828	624
All other countries	2,477	0.5	1,327	1,150	812	0.7	491	321	1,665	0.5	836	829	882	0.6	578	304

COUNTRY OF ORIGIN	URBAN POPULATION, 1930						RURAL-FARM POPULATION, 1930						RURAL-NONFARM POPULATION, 1930					
	Foreign white stock		Foreign-born white		Native white of for. or mx. parentage		Foreign white stock		Foreign-born white		Native white of for. or mx. parentage		Foreign white stock		Foreign-born white		Native white of for. or mx. parentage	
	Number	Per cent distribution	Number	Per cent distribution	Number	Per cent distribution	Number	Per cent distribution	Number	Per cent distribution	Number	Per cent distribution	Number	Per cent distribution	Number	Per cent distribution	Number	Per cent distribution
All countries	173,223	100.0	49,227	100.0	123,996	100.0	211,733	100.0	39,519	100.0	172,214	100.0	94,897	100.0	26,600	100.0	68,297	100.0
England	10,024	5.8	2,214	4.5	7,810	6.3	7,393	3.5	922	2.3	6,471	3.8	5,967	6.3	1,077	4.0	4,890	7.2
Scotland	3,186	1.8	708	1.4	2,478	2.0	2,042	1.0	256	0.6	1,786	1.0	1,634	1.7	259	1.0	1,375	2.0
Wales	868	0.5	155	0.3	713	0.6	889	0.4	136	0.3	753	0.4	521	0.5	92	0.3	429	0.6
Northern Ireland	2,316	1.3	413	0.8	1,903	1.5	1,562	0.7	197	0.5	1,365	0.8	1,253	1.3	191	0.7	1,062	1.6
Irish Free State	10,741	6.2	1,436	2.9	9,305	7.5	6,084	2.9	531	1.3	5,553	3.2	4,229	4.5	535	2.0	3,694	5.4
Norway	2,560	1.5	568	1.2	1,992	1.6	3,174	1.5	668	1.7	2,506	1.5	1,727	1.8	455	1.7	1,272	1.9
Sweden	15,911	9.2	4,961	10.1	10,950	8.8	23,099	10.9	5,399	13.7	17,700	10.3	11,077	11.7	3,975	14.9	7,102	10.4
Denmark	11,455	6.6	3,840	7.8	7,615	6.1	15,514	7.3	3,958	10.0	11,556	6.7	6,829	7.2	2,412	9.1	4,417	6.5
Netherlands	783	0.5	150	0.3	633	0.5	1,644	0.8	254	0.6	1,390	0.8	872	0.9	216	0.8	656	1.0
Belgium	675	0.4	310	0.6	365	0.3	567	0.3	159	0.4	408	0.2	188	0.2	54	0.2	134	0.2
Luxemburg	218	0.1	37	0.1	181	0.1	627	0.3	95	0.2	532	0.3	285	0.3	72	0.3	213	0.3
Switzerland	1,737	1.0	384	0.8	1,353	1.1	3,480	1.6	654	1.7	2,826	1.6	1,278	1.3	326	1.2	952	1.4
France	1,588	0.9	281	0.6	1,307	1.1	1,227	0.6	143	0.4	1,084	0.6	823	0.9	134	0.5	689	1.0
Germany	42,270	24.4	9,101	18.5	33,169	26.8	91,303	43.1	14,574	36.9	76,729	44.6	34,756	36.6	8,869	33.3	25,887	37.9
Poland	8,737	5.0	2,913	5.9	5,824	4.7	5,645	2.7	961	2.4	4,684	2.7	1,797	1.9	571	2.1	1,226	1.8
Czechoslovakia	16,174	9.3	5,302	10.8	10,872	8.8	25,228	11.9	5,225	13.2	20,003	11.6	10,629	11.2	3,786	14.2	6,843	10.0
Austria	2,441	1.4	772	1.6	1,669	1.3	3,072	1.5	645	1.6	2,427	1.4	1,207	1.3	446	1.7	761	1.1
Hungary	808	0.5	287	0.6	521	0.4	170	0.1	46	0.1	124	0.1	97	0.1	39	0.1	58	0.1
Yugoslavia	1,570	0.9	661	1.3	909	0.7	116	0.1	37	0.1	79	-------	165	0.2	64	0.2	101	0.1
Russia	17,231	9.9	6,951	14.1	10,280	8.3	11,595	5.5	3,149	8.0	8,446	4.9	2,994	3.2	1,134	4.3	1,860	2.7
Lithuania	1,255	0.7	520	1.1	735	0.6	65	-------	27	0.1	38	-------	111	0.1	42	0.2	69	0.1
Rumania	580	0.3	282	0.6	298	0.2	94	-------	26	0.1	68	-------	72	0.1	28	0.1	44	0.1
Greece	1,146	0.7	652	1.3	494	0.4	212	0.1	83	0.2	129	0.1	155	0.2	87	0.3	68	0.1
Italy	8,281	4.8	3,374	6.9	4,907	4.0	386	0.2	141	0.4	245	0.1	322	0.3	127	0.5	195	0.3
Palestine and Syria	723	0.4	239	0.5	484	0.4	192	0.1	59	0.1	133	0.1	263	0.3	97	0.4	166	0.2
Canada—French	1,209	0.7	209	0.4	1,000	0.8	775	0.4	114	0.3	661	0.4	607	0.6	113	0.4	494	0.7
Canada—Other	7,097	4.1	1,881	3.8	5,216	4.2	4,920	2.3	892	2.3	4,028	2.3	4,460	4.7	1,169	4.4	3,291	4.8
Mexico	180	0.1	92	0.2	88	0.1	76	-------	38	0.1	38	-------	143	0.2	82	0.3	61	0.1
All other countries	1,459	0.8	534	1.1	925	0.7	582	0.3	130	0.3	452	0.3	436	0.5	148	0.6	288	0.4

[1] Made up largely of persons who would have been classified as "Mexicans" in 1930, rather than as foreign-born white.

TABLE 10.—PERSONS 10 YEARS OLD AND OVER ENGAGED IN GAINFUL OCCUPATIONS, BY SEX AND INDUSTRY GROUPS, FOR THE STATE, URBAN AND RURAL: 1930

[Figures taken from a preliminary tabulation by industries and subject to slight changes in the final report on occupations. Per cent not shown where less than 0.1]

INDUSTRY GROUP	Total	Male	Female	PER CENT DISTRIBUTION		URBAN POPULATION		RURAL-FARM POPULATION		RURAL-NONFARM POPULATION	
				Male	Female	Male	Female	Male	Female	Male	Female
Total population	1,377,963	706,348	671,615			238,490	247,617	313,802	289,679	154,556	154,319
Persons 10 years old and over	1,106,139	567,675	538,464			195,848	206,480	245,424	204,932	126,403	127,052
Gainful workers (persons reporting a gainful occupation)	507,022	417,123	89,899			146,788	54,148	185,459	14,162	84,876	21,589
Per cent of total population	36.8	59.1	13.4			61.5	21.9	59.2	5.3	54.9	14.0
Per cent of population 10 years old and over	45.8	73.5	16.7			74.9	26.2	75.6	6.9	67.1	17.0
GAINFUL WORKERS											
All industries	507,022	417,123	89,899	100.0	100.0	146,788	54,148	185,459	14,162	84,876	21,589
Agriculture	197,342	193,419	3,923	46.4	4.4	4,999	192	178,201	3,537	10,219	194
Farmers (owners and tenants)	129,958	127,331	2,627	30.5	2.9	1,388	47	123,134	2,499	2,809	81
Farm managers and foremen	1,089	935	154	0.2	0.2	123	8	652	132	160	14
Farm laborers	66,093	65,008	1,085	15.6	1.2	3,415	103	54,382	898	7,211	84
Wage workers	47,070	46,639	431	11.2	0.5	3,363	96	36,228	264	7,048	71
Unpaid family workers	19,023	18,369	654	4.4	0.7	52	7	18,154	634	163	13
Other occupations	202	145	57		0.1	73	34	33	8	39	15
Forestry and fishing	170	166	4			58	4	27		81	
Forestry	90	87	3			27	3	14		46	
Fishing	80	79	1			31	1	13		35	
Extraction of minerals	812	799	13	0.2		296	5	74		429	8
Coal mines	21	21				13		1		7	
Oil and gas wells	140	136	4			60	2	8		68	2
Other mines and quarries	651	642	9	0.2		223	3	65		354	6
Manufacturing and mechanical industries	70,705	62,245	8,460	14.9	9.4	44,495	6,763	1,885	227	15,865	1,470
Building industry	19,753	19,485	268	4.7	0.3	11,863	216	862	6	6,760	46
Chemical and allied industries	1,568	1,349	219	0.3	0.2	1,115	209	40	3	194	7
Clay, glass, and stone industries	1,431	1,386	45	0.3	0.1	909	40	71	1	406	4
Clothing industries	2,294	1,398	896	0.3	1.0	680	808	26	10	692	78
Bakeries	2,879	2,369	510	0.6	0.6	1,856	422	41	9	472	79
Slaughter and packing houses	7,555	6,675	880	1.6	1.0	6,058	787	94	22	523	71
Other food and allied industries	5,880	4,822	1,058	1.2	1.2	3,226	838	174	29	1,422	191
Automobile factories	1,419	1,321	98	0.3	0.1	1,227	97	14	1	80	
Automobile repair shops	2,791	2,739	52	0.7	0.1	1,740	42	105		894	10
Iron and steel industries	7,149	6,858	291	1.6	0.3	5,858	258	114	2	886	31
Blast furnaces and steel rolling mills	448	432	16	0.1		403	14	5		24	2
Other iron and steel industries	6,701	6,426	275	1.5	0.3	5,455	244	109	2	862	29
Paper, printing, and allied industries	4,453	3,501	952	0.8	1.1	2,857	756	50	24	594	172
Printing, publishing, and engraving	4,176	3,313	863	0.8	1.0	2,688	687	49	24	576	152
Paper and allied industries	277	188	89		0.1	169	69	1		18	20
Independent hand trades	3,020	2,039	1,831	0.5	2.0	885	1,120	88	80	1,116	631
Other manufacturing industries	9,613	8,253	1,360	2.0	1.5	6,221	1,170	296	40	1,826	150
Cigar and tobacco factories	188	116	72		0.1	106	70		1	10	1
Metal industries, except iron and steel	408	376	32	0.1		335	32	6		35	
Shoe factories	102	86	16			70	15	1		15	1
Other leather industries	385	369	16	0.1		187	14	13	1	169	1
Saw and planing mills	518	502	16	0.1		399	14	17		86	2
Other woodworking and furniture industries	941	869	72	0.2	0.1	722	68	17	1	130	3
Cotton mills	1		1				1				
Knitting mills	34	18	16			15	15			3	1
Silk mills	4	3	1			3	1				
Woolen and worsted mills	6	6				2		3		1	
Other textile mills	291	134	157		0.2	113	116	3	9	18	32
Electrical machinery and supply factories	763	656	107	0.2	0.1	535	98	13	4	108	5
Rubber factories	303	265	38	0.1		241	35	3	1	21	2
Miscellaneous manufacturing industries	5,669	4,853	816	1.2	0.9	3,493	691	130	23	1,230	102
Transportation	51,487	46,177	5,310	11.1	5.9	28,120	3,405	1,914	187	16,143	1,718
Construction and maintenance of streets, roads, and sewers	4,592	4,527	65	1.1	0.1	1,988	37	462	1	2,077	27
Garages, greasing stations, and automobile laundries	6,242	5,924	318	1.4	0.4	2,596	147	247	20	3,081	151
Postal service	4,170	3,657	513	0.9	0.6	1,793	95	212	45	1,652	373
Steam railroads	21,568	20,815	753	5.0	0.8	14,985	702	511	4	5,319	47
Street railroads	1,053	1,034	19	0.2		995	17	9	1	30	1
Telegraph and telephone	6,893	3,410	3,483	0.8	3.9	2,356	2,274	93	112	961	1,097
Other transportation and communication	6,969	6,810	159	1.6	0.2	3,407	133	380	4	3,023	22
Trade	79,550	62,182	17,368	14.9	19.3	39,122	13,116	1,597	580	21,463	3,672
Banking and brokerage	6,018	4,466	1,552	1.1	1.7	2,563	1,120	112	61	1,791	371
Insurance and real estate	7,583	5,392	2,191	1.3	2.4	4,017	2,035	108	37	1,267	119
Automobile agencies and filling stations	7,418	7,076	342	1.7	0.4	4,124	279	195	15	2,757	48
Wholesale and retail trade, except automobiles	54,131	41,455	12,676	9.9	14.1	26,199	9,155	1,002	457	14,254	3,064
Other trade industries	4,400	3,793	607	0.9	0.7	2,219	527	180	10	1,394	70
Public service (not elsewhere classified)	8,788	7,652	1,136	1.8	1.3	4,282	836	274	35	3,096	265
Professional service	42,713	18,073	24,640	4.3	27.4	10,066	12,078	868	5,474	7,139	7,088
Recreation and amusement	4,746	3,283	1,462	0.8	1.6	2,013	1,001	109	70	1,161	391
Other professional and semiprofessional service	37,968	14,790	23,178	3.5	25.8	8,053	11,077	759	5,404	5,978	6,697
Domestic and personal service	40,383	12,690	27,693	3.0	30.8	8,746	16,741	235	4,067	3,709	6,885
Hotels, restaurants, boarding houses, etc.	13,510	5,719	7,791	1.4	8.7	4,216	5,317	71	134	1,432	2,340
Laundries and cleaning, dyeing, and pressing shops	3,642	1,653	1,989	0.4	2.2	1,340	1,734	30	20	283	235
Other domestic and personal service	23,231	5,318	17,913	1.3	19.9	3,190	9,690	134	3,913	1,994	4,310
Industry not specified	15,072	13,720	1,352	3.3	1.5	6,604	1,008	384	55	6,732	289

TABLE 11.—POPULATION BY AGE, COLOR, NATIVITY, AND SEX, FOR COUNTIES: 1930

COUNTY AND AGE (YEARS)	ALL CLASSES			NATIVE WHITE		FOREIGN-BORN WHITE		NEGRO	
	Total	Male	Female	Male	Female	Male	Female	Male	Female
Adams	26,275	13,103	13,172	11,830	12,150	1,169	938	54	48
Under 5	2,209	1,071	1,138	1,059	1,126	------	------	4	6
Under 1	*418*	*208*	*210*	*207*	*206*	------	------	*1*	*3*
5 to 9	2,413	1,219	1,194	1,201	1,179	7	7	1	------
10 to 14	2,299	1,152	1,147	1,143	1,136	5	5	1	4
15 to 19	2,382	1,186	1,196	1,174	1,178	11	12	------	3
20 to 24	2,392	1,104	1,288	1,079	1,261	15	23	3	3
25 to 29	1,976	978	998	930	965	37	27	6	2
30 to 34	1,869	870	999	811	946	48	40	6	8
35 to 44	3,694	1,834	1,860	1,648	1,734	167	117	13	4
45 to 54	2,930	1,511	1,419	1,277	1,227	222	180	9	10
55 to 64	2,090	1,096	994	823	768	268	220	4	6
65 to 74	1,361	727	634	459	440	264	193	3	1
75 and over	636	341	295	214	183	124	111	3	1
Unknown	24	14	10	12	7	1	3	1	------
Antelope	15,206	7,808	7,398	7,307	7,022	495	375	1	------
Under 5	1,558	782	776	782	776	------	------	------	------
Under 1	*270*	*132*	*138*	*132*	*138*	------	------	------	------
5 to 9	1,784	895	889	894	886	------	2	------	------
10 to 14	1,678	837	841	836	840	------	1	------	------
15 to 19	1,557	809	748	807	745	2	3	------	------
20 to 24	1,195	626	569	616	561	9	8	------	------
25 to 29	1,099	533	566	513	551	20	15	------	------
30 to 34	1,023	530	493	515	481	14	12	------	------
35 to 44	1,913	970	943	913	889	56	54	1	------
45 to 54	1,521	794	727	674	660	120	67	------	------
55 to 64	973	527	446	420	350	106	96	------	------
65 to 74	626	355	271	236	193	119	78	------	------
75 and over	275	147	128	98	89	49	39	------	------
Unknown	4	3	1	3	1	------	------	------	------
Arthur	1,344	719	625	691	606	28	19	------	------
Under 5	149	77	72	77	72	------	------	------	------
Under 1	*24*	*6*	*18*	*6*	*18*	------	------	------	------
5 to 9	158	77	81	77	81	------	------	------	------
10 to 14	175	86	89	86	89	------	------	------	------
15 to 19	156	86	70	85	69	1	1	------	------
20 to 24	130	66	64	65	63	1	1	------	------
25 to 29	88	50	38	49	37	1	1	------	------
30 to 34	72	33	39	32	38	1	1	------	------
35 to 44	105	92	73	83	71	9	2	------	------
45 to 54	130	75	55	69	52	6	3	------	------
55 to 64	77	50	27	44	21	6	6	------	------
65 to 74	29	18	11	16	9	2	2	------	------
75 and over	15	9	6	8	4	1	2	------	------
Unknown	------	------	------	------	------	------	------	------	------
Banner	1,676	909	767	861	742	45	24	------	------
Under 5	197	98	99	97	99	1	------	------	------
Under 1	*35*	*22*	*13*	*22*	*13*	------	------	------	------
5 to 9	201	95	106	94	105	------	1	------	------
10 to 14	201	101	100	101	100	------	------	------	------
15 to 19	161	96	65	96	65	------	------	------	------
20 to 24	179	95	84	95	82	------	2	------	------
25 to 29	111	67	44	64	44	3	------	------	------
30 to 34	132	69	63	62	62	7	1	------	------
35 to 44	216	121	95	107	91	12	4	------	------
45 to 54	151	95	56	88	49	7	6	------	------
55 to 64	74	46	28	37	23	9	5	------	------
65 to 74	38	21	17	16	15	5	2	------	------
75 and over	11	5	6	4	3	1	3	------	------
Unknown	4	------	4	------	4	------	------	------	------
Blaine	1,584	842	742	803	721	36	21	1	------
Under 5	189	87	102	87	102	------	------	------	------
Under 1	*37*	*18*	*19*	*18*	*19*	------	------	------	------
5 to 9	175	85	90	85	90	------	------	------	------
10 to 14	193	92	101	92	101	------	------	------	------
15 to 19	148	85	63	84	63	1	------	------	------
20 to 24	135	69	66	67	66	1	------	------	------
25 to 29	92	51	41	50	40	1	1	------	------
30 to 34	111	54	57	53	55	1	2	------	------
35 to 44	222	121	101	115	99	5	2	------	------
45 to 54	128	80	48	75	43	4	5	1	------
55 to 64	105	67	38	56	33	11	5	------	------
65 to 74	62	33	29	26	25	7	4	------	------
75 and over	23	17	6	12	4	5	2	------	------
Unknown	1	1	------	1	------	------	------	------	------
Boone	14,738	7,657	7,081	7,066	6,659	590	422	1	------
Under 5	1,549	803	746	802	746	1	------	------	------
Under 1	*306*	*149*	*157*	*149*	*157*	------	------	------	------
5 to 9	1,686	865	821	863	820	2	1	------	------
10 to 14	1,664	816	848	815	844	1	4	------	------
15 to 19	1,554	814	740	810	736	4	4	------	------
20 to 24	1,265	648	617	640	608	8	9	------	------
25 to 29	1,004	524	480	510	470	14	10	------	------
30 to 34	964	503	461	488	443	15	18	------	------
35 to 44	1,875	951	924	860	858	90	66	1	------
45 to 54	1,375	727	648	615	565	112	83	------	------
55 to 64	952	532	420	371	326	161	94	------	------
65 to 74	581	335	246	208	168	127	78	------	------
75 and over	265	137	128	82	73	55	55	------	------
Unknown	4	2	2	2	2	------	------	------	------

COUNTY AND AGE (YEARS)	ALL CLASSES			NATIVE WHITE		FOREIGN-BORN WHITE		NEGRO	
	Total	Male	Female	Male	Female	Male	Female	Male	Female
Box Butte	11,861	6,241	5,620	5,654	5,193	353	246	122	106
Under 5	1,230	666	564	629	543	------	------	14	9
Under 1	*279*	*164*	*115*	*154*	*112*	------	------	*4*	------
5 to 9	1,301	633	668	603	637	------	3	14	14
10 to 14	1,081	549	532	530	516	4	3	8	8
15 to 19	1,135	560	575	541	551	5	4	11	14
20 to 24	1,107	570	537	542	516	10	6	8	8
25 to 29	1,009	502	507	455	473	20	8	12	16
30 to 34	966	515	451	477	420	22	18	10	4
35 to 44	1,683	914	769	805	698	73	47	14	17
45 to 54	1,130	632	498	535	428	64	57	25	11
55 to 64	682	382	300	302	239	73	55	5	3
65 to 74	399	244	155	178	120	66	34	------	1
75 and over	133	71	62	55	50	15	11	1	1
Unknown	5	3	2	2	2	1	------	------	------
Boyd	7,169	3,755	3,414	3,353	3,113	401	301	1	------
Under 5	772	391	381	391	381	------	------	------	------
Under 1	*141*	*76*	*65*	*76*	*65*	------	------	------	------
5 to 9	845	429	416	428	415	1	1	------	------
10 to 14	772	384	388	383	387	1	1	------	------
15 to 19	743	393	350	390	347	3	3	------	------
20 to 24	612	316	296	312	294	4	2	------	------
25 to 29	575	298	277	289	270	9	7	------	------
30 to 34	480	266	214	259	203	7	11	------	------
35 to 44	797	407	390	373	357	34	33	------	------
45 to 54	617	309	308	232	227	77	81	------	------
55 to 64	502	278	224	153	143	125	81	------	------
65 to 74	339	219	120	110	67	109	53	------	------
75 and over	112	62	50	31	22	30	28	1	------
Unknown	3	3	------	2	------	1	------	------	------
Brown	5,772	2,987	2,785	2,864	2,689	122	96	1	------
Under 5	567	293	274	293	274	------	------	------	------
Under 1	*120*	*65*	*55*	*65*	*55*	------	------	------	------
5 to 9	658	330	328	330	328	------	------	------	------
10 to 14	576	310	266	310	266	------	------	------	------
15 to 19	606	301	305	300	304	1	1	------	------
20 to 24	477	236	241	234	241	2	------	------	------
25 to 29	387	185	202	185	201	------	1	------	------
30 to 34	358	178	180	176	177	2	3	------	------
35 to 44	684	357	327	335	317	22	10	------	------
45 to 54	593	312	281	288	260	23	21	1	------
55 to 64	448	245	203	212	178	33	25	------	------
65 to 74	279	162	117	131	93	31	24	------	------
75 and over	135	76	59	68	48	8	11	------	------
Unknown	4	2	2	2	2	------	------	------	------
Buffalo	24,338	12,480	11,858	11,539	11,113	840	698	34	1
Under 5	2,183	1,147	1,036	1,144	1,024	------	------	------	------
Under 1	*420*	*227*	*193*	*227*	*190*	------	------	------	------
5 to 9	2,402	1,203	1,199	1,197	1,191	1	2	1	------
10 to 14	2,459	1,261	1,198	1,244	1,191	1	2	10	------
15 to 19	2,491	1,340	1,151	1,305	1,137	10	7	18	------
20 to 24	2,020	1,020	1,000	996	987	9	9	2	------
25 to 29	1,723	824	899	794	876	21	21	------	------
30 to 34	1,711	832	879	793	851	32	25	1	------
35 to 44	3,264	1,681	1,583	1,567	1,504	104	76	------	------
45 to 54	2,424	1,246	1,178	1,070	1,058	166	117	2	------
55 to 64	1,834	925	909	720	726	204	183	------	------
65 to 74	1,283	722	561	521	395	201	164	------	1
75 and over	537	274	263	183	171	91	92	------	------
Unknown	7	5	2	5	2	------	------	------	------
Burt	13,062	6,843	6,219	6,176	5,684	651	522	1	------
Under 5	1,287	668	619	666	617	------	------	------	------
Under 1	*263*	*148*	*115*	*147*	*115*	------	------	------	------
5 to 9	1,319	683	636	681	633	------	1	------	------
10 to 14	1,249	615	634	614	631	------	3	------	------
15 to 19	1,240	626	614	622	608	4	6	------	------
20 to 24	1,109	594	515	575	508	17	4	------	------
25 to 29	967	513	454	489	436	23	18	------	------
30 to 34	884	473	411	438	396	33	14	------	------
35 to 44	1,758	914	844	809	760	103	84	1	------
45 to 54	1,344	728	616	598	508	129	106	------	------
55 to 64	972	507	465	374	356	132	107	------	------
65 to 74	625	347	278	214	166	132	112	------	------
75 and over	298	165	133	86	65	78	67	------	------
Unknown	10	10	------	10	------	------	------	------	------
Butler	14,410	7,384	7,026	6,649	6,341	728	678	7	7
Under 5	1,399	692	707	690	706	------	------	2	1
Under 1	*214*	*105*	*109*	*105*	*108*	------	------	------	*1*
5 to 9	1,546	794	752	793	749	------	2	1	1
10 to 14	1,479	763	716	760	715	2	1	1	------
15 to 19	1,471	769	702	766	697	3	4	------	1
20 to 24	1,228	618	610	606	604	12	6	------	------
25 to 29	976	493	483	480	464	13	19	------	------
30 to 34	984	498	486	476	458	22	26	------	2
35 to 44	1,826	928	898	822	816	104	82	2	------
45 to 54	1,483	767	716	612	574	154	141	1	1
55 to 64	1,020	561	459	375	288	186	171	------	------
65 to 74	654	336	318	179	199	157	119	------	------
75 and over	344	165	179	90	71	75	107	------	1
Unknown	------	------	------	------	------	------	------	------	------

TABLE 11.—POPULATION BY AGE, COLOR, NATIVITY, AND SEX, FOR COUNTIES: 1930—Continued

COUNTY AND AGE (YEARS)	ALL CLASSES			NATIVE WHITE		FOREIGN-BORN WHITE		NEGRO	
	Total	Male	Female	Male	Female	Male	Female	Male	Female
Cass	17,684	9,236	8,448	8,523	7,911	703	527	7	5
Under 5	1,610	847	763	847	762	-----	-----	-----	1
Under 1	*295*	*176*	*119*	*176*	*119*	-----	-----	-----	-----
5 to 9	1,701	851	850	847	844	3	3	1	1
10 to 14	1,715	907	808	902	803	3	4	1	-----
15 to 19	1,612	827	785	820	779	6	5	1	-----
20 to 24	1,474	766	708	746	699	20	9	-----	-----
25 to 29	1,267	669	598	647	584	22	14	-----	-----
30 to 34	1,145	550	595	524	572	25	23	-----	-----
35 to 44	2,452	1,291	1,161	1,203	1,096	86	64	1	1
45 to 54	1,875	990	885	864	767	125	117	1	-----
55 to 64	1,400	758	642	600	533	157	108	1	1
65 to 74	993	560	433	392	317	167	115	1	1
75 and over	437	219	218	130	153	89	65	-----	-----
Unknown	3	1	2	1	2	-----	-----	-----	-----
Cedar	16,427	8,602	7,825	7,759	7,242	843	583	-----	-----
Under 5	1,817	915	902	914	902	1	-----	-----	-----
Under 1	*352*	*173*	*179*	*173*	*179*	-----	-----	-----	-----
5 to 9	1,946	1,013	933	1,010	928	3	5	-----	-----
10 to 14	1,874	974	900	971	897	3	3	-----	-----
15 to 19	1,636	803	833	795	828	8	5	-----	-----
20 to 24	1,457	759	698	728	684	31	14	-----	-----
25 to 29	1,218	632	586	592	565	40	21	-----	-----
30 to 34	1,138	587	551	549	518	38	33	-----	-----
35 to 44	2,008	1,057	951	921	867	136	84	-----	-----
45 to 54	1,448	794	654	623	526	171	128	-----	-----
55 to 64	1,054	606	448	420	322	186	126	-----	-----
65 to 74	606	349	257	187	150	162	107	-----	-----
75 and over	222	112	110	48	53	64	57	-----	-----
Unknown	3	1	2	1	2	-----	-----	-----	-----
Chase	5,484	2,877	2,607	2,797	2,534	79	73	-----	-----
Under 5	654	353	301	353	301	-----	-----	-----	-----
Under 1	*130*	*69*	*61*	*69*	*61*	-----	-----	-----	-----
5 to 9	656	326	330	326	327	-----	3	-----	-----
10 to 14	613	302	311	301	309	1	2	-----	-----
15 to 19	534	286	248	285	248	1	-----	-----	-----
20 to 24	451	221	230	221	229	-----	1	-----	-----
25 to 29	432	228	204	223	201	5	3	-----	-----
30 to 34	414	213	201	210	198	3	3	-----	-----
35 to 44	677	363	314	354	305	9	9	-----	-----
45 to 54	440	240	200	227	186	12	14	-----	-----
55 to 64	300	163	137	142	122	21	15	-----	-----
65 to 74	234	139	95	123	78	16	17	-----	-----
75 and over	77	41	36	31	30	10	6	-----	-----
Unknown	2	2	-----	1	-----	1	-----	-----	-----
Cherry	10,898	5,870	5,028	5,543	4,804	268	169	17	16
Under 5	1,196	615	581	604	575	1	1	-----	3
Under 1	*242*	*126*	*116*	*124*	*115*	-----	-----	-----	-----
5 to 9	1,242	653	589	641	578	2	2	4	2
10 to 14	1,236	633	603	626	594	1	-----	2	2
15 to 19	1,103	573	530	564	515	3	4	-----	2
20 to 24	956	519	437	498	434	14	3	1	-----
25 to 29	827	450	377	433	370	14	5	-----	-----
30 to 34	747	396	351	385	344	8	5	1	-----
35 to 44	1,363	732	631	704	615	26	8	1	4
45 to 54	997	581	416	515	370	60	43	4	1
55 to 64	652	371	281	310	229	60	47	-----	2
65 to 74	436	262	174	205	139	54	35	3	-----
75 and over	143	85	58	58	41	25	16	1	-----
Unknown	-----	-----	-----	-----	-----	-----	-----	-----	-----
Cheyenne	10,187	5,337	4,850	4,903	4,549	371	257	6	9
Under 5	1,175	586	589	580	576	-----	-----	-----	2
Under 1	*235*	*123*	*112*	*122*	*107*	-----	-----	-----	*1*
5 to 9	1,250	643	607	638	602	-----	-----	-----	1
10 to 14	1,067	529	538	525	536	2	1	-----	-----
15 to 19	979	525	454	521	447	3	6	-----	-----
20 to 24	868	439	429	424	421	7	6	-----	-----
25 to 29	730	360	361	348	351	13	6	-----	-----
30 to 34	792	411	381	387	362	14	13	-----	2
35 to 44	1,404	705	699	713	652	68	37	1	3
45 to 54	946	540	406	450	345	82	60	4	1
55 to 64	468	256	212	185	156	71	56	-----	-----
65 to 74	296	176	120	99	74	77	45	-----	-----
75 and over	122	68	54	33	27	34	27	1	-----
Unknown	-----	-----	-----	-----	-----	-----	-----	-----	-----
Clay	13,571	6,818	6,753	6,126	6,090	691	663	1	-----
Under 5	1,128	570	558	570	558	-----	-----	-----	-----
Under 1	*206*	*101*	*105*	*101*	*105*	-----	-----	-----	-----
5 to 9	1,385	704	681	702	680	2	1	-----	-----
10 to 14	1,349	657	692	655	691	2	1	-----	-----
15 to 19	1,298	663	635	661	627	2	8	-----	-----
20 to 24	1,098	548	550	538	541	10	9	-----	-----
25 to 29	878	428	450	415	439	13	11	-----	-----
30 to 34	835	398	437	379	415	19	22	-----	-----
35 to 44	1,741	873	868	811	815	62	53	-----	-----
45 to 54	1,555	799	756	676	623	123	133	-----	-----
55 to 64	1,032	534	498	352	339	181	159	1	-----
65 to 74	829	433	396	253	223	180	173	-----	-----
75 and over	431	204	227	108	134	96	93	-----	-----
Unknown	12	7	5	6	5	1	-----	-----	-----

COUNTY AND AGE (YEARS)	ALL CLASSES			NATIVE WHITE		FOREIGN-BORN WHITE		NEGRO	
	Total	Male	Female	Male	Female	Male	Female	Male	Female
Colfax	11,434	5,949	5,485	5,035	4,767	909	710	4	4
Under 5	1,057	512	545	512	544	-----	-----	-----	-----
Under 1	*223*	*111*	*112*	*111*	*112*	-----	-----	-----	-----
5 to 9	1,091	575	516	574	513	-----	-----	1	1
10 to 14	1,152	619	533	619	532	-----	-----	-----	1
15 to 19	1,101	596	505	593	590	3	5	-----	-----
20 to 24	1,039	560	479	549	471	11	8	-----	-----
25 to 29	842	443	399	420	388	23	11	-----	-----
30 to 34	790	387	403	363	380	24	23	-----	-----
35 to 44	1,481	764	717	645	650	118	65	-----	1
45 to 54	1,213	633	580	441	434	191	146	1	-----
55 to 64	835	447	388	201	177	244	211	2	-----
65 to 74	478	274	204	86	60	188	144	-----	-----
75 and over	261	136	125	29	28	107	96	-----	1
Unknown	4	3	1	3	-----	-----	1	-----	-----
Cuming	14,327	7,434	6,893	6,533	6,238	899	653	-----	-----
Under 5	1,511	741	770	741	768	-----	2	-----	-----
Under 1	*277*	*140*	*137*	*140*	*137*	-----	-----	-----	-----
5 to 9	1,593	799	794	798	791	1	2	-----	-----
10 to 14	1,498	758	740	757	739	1	1	-----	-----
15 to 19	1,396	713	683	709	679	4	4	-----	-----
20 to 24	1,244	675	569	656	565	19	4	-----	-----
25 to 29	1,106	573	533	534	517	39	16	-----	-----
30 to 34	1,098	572	526	531	505	40	21	-----	-----
35 to 44	1,832	962	870	878	802	84	67	-----	-----
45 to 54	1,299	683	616	519	472	163	144	-----	-----
55 to 64	894	472	422	267	256	205	166	-----	-----
65 to 74	574	322	252	103	103	219	149	-----	-----
75 and over	281	163	118	39	41	124	77	-----	-----
Unknown	1	1	-----	1	-----	-----	-----	-----	-----
Custer	26,189	13,733	12,456	13,089	11,991	636	456	8	9
Under 5	2,681	1,429	1,252	1,428	1,251	-----	-----	1	1
Under 1	*549*	*294*	*255*	*294*	*255*	-----	-----	-----	-----
5 to 9	2,908	1,503	1,405	1,497	1,402	4	1	2	2
10 to 14	2,850	1,451	1,399	1,451	1,397	-----	2	-----	-----
15 to 19	2,771	1,411	1,360	1,402	1,353	9	5	-----	2
20 to 24	2,263	1,177	1,086	1,168	1,083	9	3	-----	-----
25 to 29	1,803	914	889	904	872	10	16	-----	1
30 to 34	1,694	854	840	834	818	19	21	1	1
35 to 44	3,379	1,762	1,617	1,673	1,550	87	67	2	-----
45 to 54	2,552	1,401	1,151	1,229	1,044	171	107	1	-----
55 to 64	1,626	879	747	759	649	119	98	1	-----
65 to 74	1,173	689	484	540	390	149	93	-----	1
75 and over	474	254	220	196	177	58	42	-----	1
Unknown	15	9	6	8	5	1	1	-----	-----
Dakota	9,505	5,047	4,458	4,614	4,137	383	267	36	41
Under 5	1,037	520	517	514	513	-----	-----	4	3
Under 1	*203*	*99*	*104*	*97*	*102*	-----	-----	*1*	*1*
5 to 9	1,155	615	540	609	536	-----	-----	4	4
10 to 14	1,002	521	481	515	472	2	3	3	6
15 to 19	863	445	418	439	411	3	3	2	1
20 to 24	785	403	382	394	374	7	5	1	2
25 to 29	707	374	333	356	317	11	7	5	7
30 to 34	660	356	304	333	289	19	12	3	2
35 to 44	1,232	654	578	573	527	72	41	8	10
45 to 54	913	494	419	406	350	86	62	1	2
55 to 64	608	364	244	279	190	81	52	2	2
65 to 74	394	218	176	141	118	74	56	3	2
75 and over	143	81	62	53	37	28	25	-----	-----
Unknown	6	2	4	2	3	-----	1	-----	-----
Dawes	11,493	6,135	5,358	5,711	5,044	313	223	23	23
Under 5	1,027	525	502	513	487	-----	-----	-----	-----
Under 1	*185*	*97*	*88*	*94*	*86*	-----	-----	-----	-----
5 to 9	1,181	586	595	572	581	-----	-----	3	4
10 to 14	1,091	541	550	533	543	-----	1	1	-----
15 to 19	1,099	581	518	567	510	4	1	2	-----
20 to 24	1,180	702	478	685	469	7	4	1	2
25 to 29	956	527	429	495	404	20	9	1	5
30 to 34	903	469	434	435	414	23	14	1	-----
35 to 44	1,560	821	739	758	704	45	30	5	3
45 to 54	1,135	611	524	540	463	65	54	3	3
55 to 64	734	405	329	332	266	67	57	2	2
65 to 74	454	263	191	207	155	54	33	2	3
75 and over	164	97	67	67	46	28	20	2	1
Unknown	9	7	2	7	2	-----	-----	-----	-----
Dawson	17,875	9,354	8,521	8,616	7,962	659	509	6	7
Under 5	1,793	928	865	922	854	-----	1	-----	1
Under 1	*313*	*161*	*152*	*159*	*149*	-----	-----	-----	-----
5 to 9	1,896	980	916	966	904	3	5	-----	1
10 to 14	1,953	1,032	921	1,013	915	1	2	1	1
15 to 19	1,782	913	869	897	855	8	5	2	1
20 to 24	1,480	725	755	703	741	18	10	-----	-----
25 to 29	1,328	707	621	674	608	28	11	-----	-----
30 to 34	1,249	633	616	596	578	29	33	-----	1
35 to 44	2,412	1,264	1,148	1,143	1,079	110	62	2	2
45 to 54	1,674	899	775	772	665	121	109	1	-----
55 to 64	1,125	634	491	513	381	119	109	-----	-----
65 to 74	804	431	373	288	268	143	105	-----	-----
75 and over	363	201	162	122	105	79	57	-----	-----
Unknown	16	7	9	7	9	-----	-----	-----	-----

TABLE 11.—POPULATION BY AGE, COLOR, NATIVITY, AND SEX, FOR COUNTIES: 1930—Continued

COUNTY AND AGE (YEARS)	ALL CLASSES			NATIVE WHITE		FOREIGN-BORN WHITE		NEGRO	
	Total	Male	Female	Male	Female	Male	Female	Male	Female
Deuel	3,992	2,136	1,856	1,950	1,724	129	99	----	----
Under 5	416	204	212	197	203	1	----	----	----
Under 1	*84*	*44*	*40*	*42*	*39*	----	----	----	----
5 to 9	446	224	222	217	218	----	----	----	----
10 to 14	476	274	202	266	197	----	----	----	----
15 to 19	434	227	207	225	201	----	3	----	----
20 to 24	338	178	160	170	152	3	4	----	----
25 to 29	280	138	142	121	136	7	4	----	----
30 to 34	277	133	144	124	140	6	1	----	----
35 to 44	590	323	267	293	249	18	16	----	----
45 to 54	398	235	163	211	138	20	25	----	----
55 to 64	185	112	73	82	51	30	22	----	----
65 to 74	109	63	46	30	27	33	18	----	----
75 and over	43	25	18	14	12	11	6	----	----
Unknown	----	----	----	----	----	----	----	----	----
Dixon	11,586	6,146	5,440	5,592	5,003	554	436	----	1
Under 5	1,219	606	613	606	613	----	----	----	----
Under 1	*241*	*113*	*128*	*113*	*128*	----	----	----	----
5 to 9	1,264	650	614	648	612	2	2	----	----
10 to 14	1,219	646	573	646	572	----	1	----	----
15 to 19	1,182	635	547	634	543	1	4	----	----
20 to 24	951	483	468	467	460	16	8	----	----
25 to 29	837	446	391	426	375	20	16	----	----
30 to 34	768	413	355	387	337	26	18	----	----
35 to 44	1,498	783	715	713	676	70	38	----	1
45 to 54	1,092	627	465	522	391	105	74	----	----
55 to 64	787	435	352	310	247	125	105	----	----
65 to 74	547	295	252	168	135	127	117	----	----
75 and over	218	123	95	61	42	62	53	----	----
Unknown	4	4	----	4	----	----	----	----	----
Dodge	25,273	12,743	12,530	11,317	11,422	1,376	1,084	34	24
Under 5	2,124	1,055	1,069	1,054	1,068	----	1	----	----
Under 1	*391*	*186*	*205*	*186*	*205*	----	----	----	----
5 to 9	2,382	1,176	1,206	1,170	1,203	6	1	----	2
10 to 14	2,393	1,211	1,182	1,207	1,174	1	6	3	2
15 to 19	2,348	1,148	1,200	1,141	1,189	4	9	3	2
20 to 24	2,177	1,076	1,101	1,038	1,083	32	14	3	4
25 to 29	1,898	939	959	888	935	45	24	4	----
30 to 34	1,812	851	961	790	911	57	48	2	2
35 to 44	3,664	1,884	1,780	1,690	1,658	186	120	4	2
45 to 54	2,854	1,491	1,363	1,207	1,146	270	211	10	6
55 to 64	1,869	979	890	677	613	301	276	1	1
65 to 74	1,192	640	552	341	306	299	246	----	----
75 and over	549	285	264	108	133	173	128	4	3
Unknown	11	8	3	6	3	2	----	----	----
Douglas	232,982	116,009	116,973	93,033	98,300	16,565	14,660	5,636	5,530
Under 5	19,486	10,033	9,453	9,494	8,901	15	12	440	441
Under 1	*3,821*	*1,976*	*1,845*	*1,872*	*1,729*	----	----	*85*	*89*
5 to 9	21,172	10,785	10,387	10,177	9,783	71	68	450	447
10 to 14	19,190	9,646	9,544	9,137	9,082	81	68	385	348
15 to 19	19,479	9,328	10,151	8,678	9,443	208	277	345	393
20 to 24	20,781	9,500	11,281	8,401	10,136	611	587	397	522
25 to 29	19,898	9,358	10,540	7,884	8,951	812	931	548	605
30 to 34	19,901	9,673	10,228	7,880	8,440	1,162	1,175	542	568
35 to 44	37,952	19,446	18,506	14,100	14,235	4,052	3,137	1,155	1,091
45 to 54	26,171	13,625	12,546	8,874	8,742	3,825	3,111	878	673
55 to 64	15,961	8,021	7,940	4,859	4,971	2,822	2,696	315	264
65 to 74	9,386	4,870	4,516	2,621	2,587	2,113	1,812	120	114
75 and over	3,386	1,588	1,798	827	964	711	774	49	59
Unknown	219	136	83	101	65	22	12	12	5
Dundy	5,810	2,920	2,690	2,881	2,640	39	50	----	----
Under 5	707	339	368	339	368	----	----	----	----
Under 1	*128*	*69*	*59*	*69*	*59*	----	----	----	----
5 to 9	722	369	353	369	353	----	----	----	----
10 to 14	626	316	310	315	308	1	2	----	----
15 to 19	551	278	273	278	272	----	1	----	----
20 to 24	501	255	246	251	245	4	1	----	----
25 to 29	424	215	209	210	203	5	6	----	----
30 to 34	403	220	183	215	183	5	----	----	----
35 to 44	659	348	311	335	305	13	6	----	----
45 to 54	460	248	212	235	201	13	11	----	----
55 to 64	304	171	133	155	122	16	11	----	----
65 to 74	177	112	65	88	56	24	9	----	----
75 and over	75	48	27	40	24	8	3	----	----
Unknown	1	1	----	1	----	----	----	----	----
Fillmore	12,971	6,452	6,519	5,951	6,057	500	435	1	22
Under 5	1,141	590	551	590	551	----	----	----	----
Under 1	*226*	*118*	*113*	*118*	*118*	----	----	----	----
5 to 9	1,270	602	668	600	668	2	----	----	----
10 to 14	1,306	655	651	655	648	----	----	----	3
15 to 19	1,409	655	754	651	730	3	----	1	19
20 to 24	1,060	508	552	504	548	4	4	----	----
25 to 29	869	459	410	451	397	8	13	----	----
30 to 34	808	384	424	375	412	9	12	----	----
35 to 44	1,708	879	829	825	783	54	46	----	----
45 to 54	1,408	747	721	642	642	105	79	----	----
55 to 64	977	504	473	381	364	123	109	----	----
65 to 74	619	307	312	190	209	117	103	----	----
75 and over	335	161	174	86	105	75	69	----	----
Unknown	1	1	----	1	----	----	----	----	----

COUNTY AND AGE (YEARS)	ALL CLASSES			NATIVE WHITE		FOREIGN-BORN WHITE		NEGRO	
	Total	Male	Female	Male	Female	Male	Female	Male	Female
Franklin	9,094	4,704	4,390	4,353	4,078	351	312	----	----
Under 5	844	461	383	461	383	----	----	----	----
Under 1	*170*	*102*	*68*	*102*	*68*	----	----	----	----
5 to 9	950	483	467	481	467	2	----	----	----
10 to 14	954	510	444	510	444	----	----	----	----
15 to 19	914	456	458	456	458	----	----	----	----
20 to 24	780	399	381	398	381	1	----	----	----
25 to 29	633	310	323	300	322	10	1	----	----
30 to 34	607	294	313	288	304	6	9	----	----
35 to 44	1,143	588	555	564	527	24	28	----	----
45 to 54	928	480	448	415	380	65	68	----	----
55 to 64	698	381	317	283	226	98	91	----	----
65 to 74	445	234	211	146	138	88	73	----	----
75 and over	193	106	87	49	45	57	42	----	----
Unknown	5	2	3	2	3	----	----	----	----
Frontier	8,114	4,296	3,818	4,047	3,633	248	181	1	4
Under 5	785	404	381	404	380	----	----	----	1
Under 1	*150*	*80*	*70*	*80*	*70*	----	----	----	----
5 to 9	914	488	426	487	424	----	----	1	2
10 to 14	880	451	429	451	428	----	1	----	----
15 to 19	826	423	403	420	401	3	2	----	----
20 to 24	744	388	356	383	355	5	1	----	----
25 to 29	590	309	281	303	275	6	6	----	----
30 to 34	560	271	289	267	284	4	5	----	----
35 to 44	1,068	577	491	545	469	32	21	----	1
45 to 54	755	402	353	348	306	54	47	----	----
55 to 64	494	280	214	223	172	57	42	----	----
65 to 74	362	219	143	155	107	64	36	----	----
75 and over	134	82	52	59	32	23	20	----	----
Unknown	2	2	----	2	----	----	----	----	----
Furnas	12,140	6,112	6,028	5,881	5,844	229	184	1	----
Under 5	1,164	594	570	594	570	----	----	----	----
Under 1	*238*	*114*	*124*	*114*	*124*	----	----	----	----
5 to 9	1,314	648	666	647	665	1	1	----	----
10 to 14	1,223	583	640	582	637	1	3	----	----
15 to 19	1,119	543	576	542	572	1	4	----	----
20 to 24	1,012	504	508	503	503	1	5	----	----
25 to 29	889	447	442	444	438	3	4	----	----
30 to 34	756	366	390	366	388	----	2	----	----
35 to 44	1,511	765	746	746	731	19	15	----	----
45 to 54	1,254	637	617	594	581	43	36	----	----
55 to 64	946	503	443	449	404	52	39	1	----
65 to 74	635	351	284	283	241	68	43	----	----
75 and over	316	171	145	131	113	40	32	----	----
Unknown	1	----	1	----	1	----	----	----	----
Gage	30,242	15,231	15,011	14,160	14,076	998	872	50	41
Under 5	2,737	1,417	1,320	1,403	1,310	----	----	10	5
Under 1	*508*	*261*	*247*	*257*	*245*	----	----	*3*	*1*
5 to 9	2,969	1,519	1,450	1,508	1,440	4	2	5	5
10 to 14	3,060	1,511	1,549	1,500	1,543	2	1	6	4
15 to 19	2,979	1,533	1,446	1,522	1,432	9	9	2	3
20 to 24	2,656	1,295	1,361	1,271	1,340	22	14	1	7
25 to 29	2,105	1,017	1,088	978	1,062	29	20	7	2
30 to 34	2,098	1,012	1,086	970	1,058	37	25	2	1
35 to 44	4,060	1,999	2,061	1,891	1,950	98	101	7	7
45 to 54	3,074	1,580	1,494	1,376	1,306	197	183	5	4
55 to 64	2,345	1,207	1,138	937	879	264	256	5	2
65 to 74	1,444	750	694	548	520	201	173	----	1
75 and over	698	382	316	248	228	134	88	----	----
Unknown	17	9	8	8	8	1	----	----	----
Garden	5,099	2,755	2,344	2,560	2,205	112	71	----	1
Under 5	640	326	314	308	298	----	----	----	----
Under 1	*114*	*67*	*47*	*62*	*43*	----	----	----	----
5 to 9	593	315	278	296	260	----	----	----	----
10 to 14	505	257	248	251	242	----	----	----	----
15 to 19	505	264	241	258	233	1	2	----	----
20 to 24	460	244	216	232	210	4	3	----	----
25 to 29	427	231	196	222	187	4	1	----	----
30 to 34	370	198	172	180	165	13	2	----	----
35 to 44	676	361	315	336	294	16	16	----	----
45 to 54	433	261	172	223	148	31	23	----	1
55 to 64	277	167	110	137	100	29	10	----	----
65 to 74	160	100	60	90	50	10	10	----	----
75 and over	47	29	18	25	14	4	4	----	----
Unknown	6	2	4	2	4	----	----	----	----
Garfield	3,207	1,691	1,516	1,575	1,433	116	83	----	----
Under 5	311	142	169	142	169	----	----	----	----
Under 1	*62*	*23*	*39*	*23*	*39*	----	----	----	----
5 to 9	352	196	156	196	155	----	1	----	----
10 to 14	341	184	157	184	157	----	----	----	----
15 to 19	341	163	178	162	176	1	2	----	----
20 to 24	276	143	133	140	132	3	1	----	----
25 to 29	219	119	100	116	98	3	2	----	----
30 to 34	206	112	94	109	90	3	4	----	----
35 to 44	377	193	184	177	176	16	8	----	----
45 to 54	325	176	149	152	128	24	21	----	----
55 to 64	226	127	99	93	83	34	16	----	----
65 to 74	156	93	63	73	53	20	10	----	----
75 and over	77	43	34	31	16	12	18	----	----
Unknown	----	----	----	----	----	----	----	----	----

TABLE 11.—POPULATION BY AGE, COLOR, NATIVITY, AND SEX, FOR COUNTIES: 1930—Continued

COUNTY AND AGE (YEARS)	ALL CLASSES			NATIVE WHITE		FOREIGN-BORN WHITE		NEGRO	
	Total	Male	Female	Male	Female	Male	Female	Male	Female
Gosper	4,287	2,239	2,048	2,105	1,952	134	96		
Under 5	466	247	219	247	219				
Under 1	*87*	*46*	*41*	*46*	*41*				
5 to 9	487	220	267	220	267				
10 to 14	468	237	231	237	231				
15 to 19	434	230	204	229	204	1			
20 to 24	384	186	198	186	196		2		
25 to 29	336	187	149	184	146	3	3		
30 to 34	314	162	152	160	150	2	2		
35 to 44	558	303	255	289	248	14	7		
45 to 54	388	208	180	178	157	30	23		
55 to 64	238	134	104	93	75	41	29		
65 to 74	138	84	54	58	37	26	17		
75 and over	76	41	35	24	22	17	13		
Unknown									
Grant	1,427	798	629	774	612	21	14	2	3
Under 5	157	87	70	87	70				
Under 1	*27*	*19*	*8*	*19*	*8*				
5 to 9	157	78	79	78	79				
10 to 14	140	78	62	78	61				1
15 to 19	119	75	44	75	43				1
20 to 24	161	81	80	80	79	1	1		
25 to 29	119	65	54	64	53		1	1	
30 to 34	101	63	38	59	38	3			
35 to 44	184	99	85	94	83	5	2		
45 to 54	123	74	49	70	45	3	3	1	1
55 to 64	81	44	37	41	33	3	4		
65 to 74	69	47	22	43	21	4	1		
75 and over	14	7	7	5	5	2	2		
Unknown	2		2		2				
Greeley	8,442	4,450	3,992	4,126	3,722	320	270	4	
Under 5	927	475	452	475	452				
Under 1	*177*	*96*	*81*	*96*	*81*				
5 to 9	1,037	549	488	549	488				
10 to 14	1,015	521	494	518	493	1	1	2	
15 to 19	900	464	436	461	433	2	3	1	
20 to 24	687	391	296	385	295	6	1		
25 to 29	535	270	265	264	260	6	5		
30 to 34	581	303	278	287	272	16	6		
35 to 44	1,061	549	512	513	487	36	25		
45 to 54	714	398	316	338	250	59	66	1	
55 to 64	530	269	261	188	174	81	87		
65 to 74	341	193	148	115	95	78	53		
75 and over	111	66	45	32	22	34	23		
Unknown	3	2	1	1	1	1			
Hall	27,117	13,567	13,550	12,404	12,575	998	840	71	61
Under 5	2,359	1,212	1,147	1,196	1,131			4	2
Under 1	*459*	*221*	*238*	*220*	*235*				
5 to 9	2,413	1,234	1,179	1,211	1,157	1	4	3	5
10 to 14	2,494	1,248	1,246	1,223	1,226	3	3	8	6
15 to 19	2,561	1,251	1,310	1,235	1,293	8	10	5	4
20 to 24	2,555	1,201	1,354	1,178	1,331	15	15	6	3
25 to 29	2,258	1,069	1,189	1,030	1,153	20	22	5	8
30 to 34	2,036	994	1,042	955	996	30	31	1	5
35 to 44	3,886	2,012	1,874	1,850	1,763	125	91	17	15
45 to 54	2,769	1,436	1,333	1,217	1,161	198	163	14	7
55 to 64	1,802	917	885	702	663	211	213	3	6
65 to 74	1,197	609	588	364	387	240	200	3	
75 and over	768	373	395	233	306	137	88	2	
Unknown	19	11	8	10	8	1			
Hamilton	12,159	6,210	5,949	5,703	5,538	503	411	8	
Under 5	1,162	591	571	591	571				
Under 1	*197*	*94*	*103*	*94*	*103*				
5 to 9	1,296	666	630	664	628	2	2		
10 to 14	1,332	700	632	698	632	2			
15 to 19	1,157	585	572	585	567		5		
20 to 24	944	465	479	454	475	10	4		
25 to 29	797	389	408	378	390	11	9		
30 to 34	773	370	403	357	395	12	8	1	
35 to 44	1,672	851	821	790	776	60	45	1	
45 to 54	1,343	701	642	600	567	100	75	1	
55 to 64	841	462	379	333	283	129	96		
65 to 74	551	286	265	170	166	116	99		
75 and over	277	137	140	77	72	60	68		
Unknown	14	7	7	6	7	1			
Harlan	8,957	4,580	4,377	4,863	4,182	208	191	6	3
Under 5	808	408	400	407	399		1	1	
Under 1	*139*	*63*	*76*	*63*	*76*				
5 to 9	995	505	490	504	490	1			
10 to 14	1,020	508	512	508	512				
15 to 19	928	494	434	493	433		1	1	
20 to 24	738	355	383	354	382	1	1		
25 to 29	584	294	290	287	284	3	6	1	
30 to 34	652	330	322	327	315	3	7		
35 to 44	1,092	548	544	532	528	16	14		1
45 to 54	888	466	422	425	393	40	29	1	
55 to 64	604	316	288	269	227	46	59	1	2
65 to 74	426	230	196	174	151	56	45		
75 and over	222	126	96	83	68	42	28	1	
Unknown									

COUNTY AND AGE (YEARS)	ALL CLASSES			NATIVE WHITE		FOREIGN-BORN WHITE		NEGRO	
	Total	Male	Female	Male	Female	Male	Female	Male	Female
Hayes	3,603	1,947	1,656	1,874	1,622	73	34		
Under 5	475	237	238	237	238				
Under 1	*93*	*45*	*48*	*45*	*48*				
5 to 9	438	238	200	238	200				
10 to 14	396	189	207	189	207				
15 to 19	322	179	143	179	143				
20 to 24	340	177	163	174	161	3	2		
25 to 29	321	184	137	180	134	4	3		
30 to 34	272	149	123	143	122	6	1		
35 to 44	436	242	194	233	191	9	3		
45 to 54	272	155	117	141	108	14	9		
55 to 64	188	112	76	102	68	10	8		
65 to 74	96	56	40	38	35	18	5		
75 and over	47	29	18	20	15	9	3		
Unknown									
Hitchcock	7,269	3,860	3,409	3,620	3,197	234	206	1	2
Under 5	800	435	365	434	364				
Under 1	*180*	*97*	*83*	*96*	*83*				
5 to 9	841	422	419	419	417	1	1		
10 to 14	787	418	369	418	368		1		
15 to 19	698	369	329	362	323	7	6		
20 to 24	650	335	315	325	306	10	8		
25 to 29	573	298	275	287	261	11	13		1
30 to 34	526	273	253	261	239	12	14		
35 to 44	815	438	377	408	353	29	22	1	1
45 to 54	687	359	328	315	275	42	53		
55 to 64	461	261	200	201	155	60	45		
65 to 74	304	181	123	135	92	46	31		
75 and over	127	71	56	55	44	16	12		
Unknown									
Holt	16,509	8,602	7,907	8,053	7,471	544	433	3	3
Under 5	1,752	875	877	875	877				
Under 1	*338*	*165*	*173*	*165*	*173*				
5 to 9	1,877	965	912	961	911	3	1	1	
10 to 14	1,784	911	873	910	871	1	2		
15 to 19	1,766	923	843	918	841	2	1	1	1
20 to 24	1,353	682	671	680	666	2	4		1
25 to 29	1,143	583	560	571	550	12	9		1
30 to 34	1,018	528	490	510	474	18	16		
35 to 44	2,069	1,079	990	1,017	945	61	45	1	
45 to 54	1,639	894	745	759	660	135	85		
55 to 64	1,092	599	493	490	387	109	106		
65 to 74	726	398	328	267	218	131	110		
75 and over	288	163	125	93	71	70	54		
Unknown	2	2		2					
Hooker	1,180	628	552	609	539	19	13		
Under 5	121	67	54	67	54				
Under 1	*22*	*13*	*9*	*13*	*9*				
5 to 9	137	70	67	69	67	1			
10 to 14	121	62	59	62	59				
15 to 19	134	77	57	77	57				
20 to 24	95	50	45	50	45				
25 to 29	81	41	40	41	38		2		
30 to 34	81	41	40	41	39		1		
35 to 44	160	82	78	79	78	3			
45 to 54	128	71	57	66	53	5	4		
55 to 64	62	33	29	30	24	3	5		
65 to 74	48	28	20	21	19	7	1		
75 and over	11	6	5	6	5				
Unknown	1		1		1				
Howard	10,020	5,234	4,786	4,596	4,235	637	551	1	
Under 5	973	514	459	514	459				
Under 1	*183*	*94*	*89*	*94*	*89*				
5 to 9	1,112	560	552	560	551		1		
10 to 14	1,080	545	535	544	535	1			
15 to 19	1,049	559	490	552	484	7	6		
20 to 24	840	448	392	435	384	13	8		
25 to 29	711	336	375	328	371	8	4		
30 to 34	674	355	319	344	312	11	7		
35 to 44	1,364	701	663	637	604	64	59		
45 to 54	921	504	417	384	312	119	105	1	
55 to 64	676	363	313	181	141	182	172		
65 to 74	422	243	179	78	57	165	122		
75 and over	195	104	91	38	24	66	67		
Unknown	3	2	1	1	1	1			
Jefferson	16,409	8,382	8,027	7,770	7,544	571	453	5	5
Under 5	1,489	768	721	764	714	1	1		
Under 1	*304*	*164*	*140*	*164*	*139*				
5 to 9	1,662	821	841	815	830	2	5		
10 to 14	1,614	843	771	834	767	5	2		
15 to 19	1,595	813	782	808	773	4	5		1
20 to 24	1,450	726	724	711	715	12	5		2
25 to 29	1,195	594	601	584	593	7	6	1	1
30 to 34	1,091	550	541	532	534	11	7		
35 to 44	2,167	1,075	1,092	1,010	1,054	50	34	4	1
45 to 54	1,784	931	853	807	755	123	97		
55 to 64	1,246	654	592	499	464	155	128		
65 to 74	732	415	317	288	224	127	93		
75 and over	380	190	190	116	119	74	70		
Unknown	4	2	2	2	2				

TABLE 11.—POPULATION BY AGE, COLOR, NATIVITY, AND SEX, FOR COUNTIES: 1930—Continued

COUNTY AND AGE (YEARS)	ALL CLASSES			NATIVE WHITE		FOREIGN-BORN WHITE		NEGRO	
	Total	Male	Female	Male	Female	Male	Female	Male	Female
Johnson	9,157	4,705	4,452	4,371	4,171	334	281		
Under 5	880	477	403	477	403				
Under 1	*149*	*79*	*70*	*79*	*70*				
5 to 9	929	474	455	472	454	2	1		
10 to 14	885	475	410	475	410				
15 to 19	875	438	437	437	435	1	2		
20 to 24	795	400	395	399	390	1	5		
25 to 29	672	339	333	332	329	7	4		
30 to 34	604	305	299	295	293	10	6		
35 to 44	1,123	554	569	526	542	28	27		
45 to 54	929	468	461	407	395	61	66		
55 to 64	752	406	346	297	273	109	73		
65 to 74	474	246	228	172	174	74	54		
75 and over	237	122	115	81	72	41	43		
Unknown	2	1	1	1	1				
Kearney	8,094	4,124	3,970	3,582	3,522	523	435		
Under 5	705	350	355	345	352	1			
Under 1	*136*	*64*	*72*	*63*	*72*				
5 to 9	811	421	390	414	385	1	3		
10 to 14	896	474	422	469	421	3	1		
15 to 19	748	342	406	338	401	3	3		
20 to 24	645	308	337	295	328	12	6		
25 to 29	517	256	261	250	255	6	5		
30 to 34	516	249	267	241	252	8	15		
35 to 44	1,152	583	569	527	521	52	47		
45 to 54	884	479	405	398	339	81	66		
55 to 64	565	310	255	177	151	132	103		
65 to 74	413	219	194	88	81	131	113		
75 and over	239	132	107	39	34	93	73		
Unknown	3	1	2	1	2				
Keith	6,721	3,650	3,071	3,367	2,897	210	133	4	
Under 5	747	401	346	393	339				
Under 1	*138*	*76*	*62*	*73*	*62*				
5 to 9	753	377	376	371	366				
10 to 14	727	386	341	374	333				
15 to 19	633	352	281	344	278	2	2		
20 to 24	627	322	305	309	300	3	2	2	
25 to 29	551	311	240	288	232	15	5	1	
30 to 34	498	258	240	238	232	15	7		
35 to 44	919	520	399	481	373	30	20	1	
45 to 54	611	343	268	275	234	59	32		
55 to 64	355	205	150	165	121	40	29		
65 to 74	223	129	94	94	69	35	25		
75 and over	76	46	30	35	19	11	11		
Unknown	1		1		1				
Keyapaha	3,203	1,666	1,537	1,592	1,496	73	41	1	
Under 5	353	177	176	177	176				
Under 1	*68*	*32*	*36*	*32*	*36*				
5 to 9	365	173	192	173	192				
10 to 14	362	163	199	163	198		1		
15 to 19	384	206	178	206	178				
20 to 24	285	145	140	144	140	1			
25 to 29	209	107	102	105	100	2	2		
30 to 34	205	106	99	105	95	1	4		
35 to 44	355	191	164	180	160	11	4		
45 to 54	288	155	133	136	119	18	14	1	
55 to 64	214	129	85	108	79	21	6		
65 to 74	121	76	45	62	38	14	7		
75 and over	61	37	24	32	21	5	3		
Unknown	1	1		1					
Kimball	4,675	2,503	2,172	2,305	2,018	144	106	1	
Under 5	526	261	265	253	251				
Under 1	*124*	*59*	*65*	*57*	*60*				
5 to 9	512	276	236	270	230				
10 to 14	489	241	248	237	245				
15 to 19	484	256	228	253	222	3	3		
20 to 24	429	218	211	211	199	5	4		
25 to 29	394	226	168	206	161	6	2		
30 to 34	302	170	132	159	123	4	5		
35 to 44	672	351	321	303	291	38	28	1	
45 to 54	454	265	189	230	162	34	25		
55 to 64	240	141	99	113	82	26	17		
65 to 74	129	77	52	57	35	20	17		
75 and over	44	21	23	13	17	8	5		
Unknown									
Knox	19,110	9,993	9,117	8,497	7,900	1,136	873	3	2
Under 5	1,969	986	983	941	938	1			
Under 1	*370*	*174*	*196*	*162*	*187*				
5 to 9	2,240	1,124	1,116	1,078	1,071	1	3		1
10 to 14	2,106	1,087	1,019	1,040	979	4	3		
15 to 19	1,931	990	941	949	888	5	8	1	
20 to 24	1,623	816	807	760	762	19	14		
25 to 29	1,399	744	655	687	612	36	20		
30 to 34	1,330	696	634	645	586	35	28		
35 to 44	2,410	1,279	1,131	1,095	998	143	100	1	1
45 to 54	1,772	979	793	696	580	255	193	1	
55 to 64	1,233	673	560	369	311	277	228		
65 to 74	750	431	319	168	127	251	177		
75 and over	338	181	157	66	48	107	98		
Unknown	9	7	2	3		2	1		

COUNTY AND AGE (YEARS)	ALL CLASSES			NATIVE WHITE		FOREIGN-BORN WHITE		NEGRO	
	Total	Male	Female	Male	Female	Male	Female	Male	Female
Lancaster	100,324	49,316	51,008	43,970	46,324	4,441	4,053	634	504
Under 5	7,640	3,872	3,768	3,795	3,707	1	4	38	31
Under 1	*1,453*	*719*	*734*	*701*	*721*			*8*	*5*
5 to 9	8,744	4,477	4,267	4,387	4,182	14	7	48	49
10 to 14	8,762	4,351	4,411	4,270	4,344	22	20	39	38
15 to 19	9,151	4,414	4,737	4,271	4,594	81	99	39	39
20 to 24	9,693	4,750	4,943	4,480	4,726	177	154	53	52
25 to 29	8,036	3,835	4,201	3,505	3,936	221	210	74	44
30 to 34	7,389	3,627	3,762	3,299	3,487	281	233	63	36
35 to 44	14,397	7,018	7,379	6,024	6,522	859	745	101	91
45 to 54	11,601	5,657	5,944	4,581	5,033	974	836	86	70
55 to 64	7,763	3,802	3,961	2,885	3,133	854	790	60	34
65 to 74	4,908	2,438	2,470	1,757	1,822	656	634	25	14
75 and over	2,183	1,050	1,133	692	808	351	319	7	6
Unknown	57	25	32	24	30		2	1	
Lincoln	25,627	13,654	11,973	12,585	11,199	595	456	19	16
Under 5	2,639	1,403	1,236	1,331	1,192				
Under 1	*541*	*271*	*270*	*259*	*260*				
5 to 9	2,707	1,380	1,327	1,312	1,266	4	4		
10 to 14	2,633	1,352	1,281	1,294	1,249	1	1	1	1
15 to 19	2,612	1,332	1,280	1,284	1,246	4	2		
20 to 24	2,492	1,308	1,184	1,260	1,140	8	8	2	1
25 to 29	2,068	1,127	941	1,057	906	30	18	3	2
30 to 34	1,950	1,027	923	959	857	35	30	4	3
35 to 44	3,528	1,929	1,599	1,755	1,509	113	48	6	5
45 to 54	2,455	1,376	1,079	1,193	954	137	105	2	3
55 to 64	1,378	761	617	626	495	120	114	1	
65 to 74	821	475	346	379	260	95	74		1
75 and over	342	182	160	133	107	48	52		
Unknown	2	2		2					
Logan	2,014	1,082	932	1,042	905	35	22	5	5
Under 5	243	132	111	131	111			1	
Under 1	*48*	*23*	*25*	*23*	*25*				
5 to 9	235	123	112	123	111				1
10 to 14	237	120	117	119	115			1	2
15 to 19	198	102	96	101	95			1	1
20 to 24	176	94	82	93	82			1	
25 to 29	144	68	76	67	75	1	1		
30 to 34	150	79	71	78	71	1			
35 to 44	239	134	105	124	101	10	3		1
45 to 54	186	107	79	95	71	11	8	1	
55 to 64	116	66	50	58	43	8	7		
65 to 74	63	42	21	38	18	4	3		
75 and over	27	15	12	15	12				
Unknown									
Loup	1,818	961	857	930	839	31	18		
Under 5	178	96	82	96	82				
Under 1	*28*	*15*	*13*	*15*	*13*				
5 to 9	223	105	118	105	118				
10 to 14	227	126	101	126	101				
15 to 19	221	117	104	117	104				
20 to 24	153	75	78	75	78				
25 to 29	118	69	49	69	48		1		
30 to 34	119	58	61	58	61				
35 to 44	201	97	104	93	102	4	2		
45 to 54	166	89	77	83	71	6	6		
55 to 64	120	76	44	67	41	9	3		
65 to 74	58	35	23	29	17	6	6		
75 and over	33	18	15	12	15	6			
Unknown	1		1		1				
McPherson	1,358	738	620	718	604	20	14		
Under 5	138	77	61	77	61				
Under 1	*28*	*14*	*14*	*14*	*14*				
5 to 9	161	78	83	78	83				
10 to 14	151	72	79	72	78				
15 to 19	140	80	60	79	60	1			
20 to 24	124	64	60	64	60				
25 to 29	106	62	44	62	44				
30 to 34	84	47	37	47	37				
35 to 44	143	78	65	77	61	1	3		
45 to 54	138	78	60	69	58	9	2		
55 to 64	105	63	42	60	38	3	4		
65 to 74	43	27	16	23	15	4	1		
75 and over	25	12	13	10	9	2	4		
Unknown									
Madison	26,037	13,084	12,953	11,840	11,868	1,214	1,059	22	19
Under 5	2,330	1,154	1,176	1,151	1,175	2			1
Under 1	*442*	*227*	*215*	*227*	*215*				
5 to 9	2,494	1,250	1,244	1,246	1,235	3	7	1	
10 to 14	2,414	1,226	1,188	1,219	1,181	6	5	1	1
15 to 19	2,452	1,174	1,278	1,159	1,266	10	10	4	1
20 to 24	2,303	1,117	1,186	1,104	1,175	10	10	2	1
25 to 29	2,022	968	1,054	938	1,026	28	27	1	1
30 to 34	1,952	955	997	921	968	32	22	2	6
35 to 44	3,741	1,908	1,833	1,731	1,686	173	144	2	2
45 to 54	2,759	1,441	1,318	1,210	1,120	225	194	5	3
55 to 64	1,877	986	891	658	617	325	271	3	3
65 to 74	1,169	643	526	385	296	257	230		
75 and over	514	256	258	113	120	142	138	1	
Unknown	10	6	4	5	3	1	1		

TABLE 11.—POPULATION BY AGE, COLOR, NATIVITY, AND SEX, FOR COUNTIES: 1930—Continued

COUNTY AND AGE (YEARS)	ALL CLASSES			NATIVE WHITE		FOREIGN-BORN WHITE		NEGRO	
	Total	Male	Female	Male	Female	Male	Female	Male	Female
Merrick	10,619	5,583	5,036	5,201	4,743	353	264	11	17
Under 5	993	533	460	531	458	-----	-----	2	2
Under 1	*198*	*110*	*88*	*110*	*86*	-----	-----	-----	*2*
5 to 9	1,011	517	494	516	489	-----	2	1	2
10 to 14	1,017	530	487	528	479	1	2	-----	5
15 to 19	1,044	547	497	545	492	2	1	-----	2
20 to 24	966	500	466	480	462	9	2	1	2
25 to 29	843	435	408	419	402	7	6	2	-----
30 to 34	698	369	329	357	319	9	9	-----	1
35 to 44	1,352	711	641	654	609	48	28	3	2
45 to 54	1,127	585	542	519	480	66	60	-----	1
55 to 64	833	461	372	368	305	92	67	1	-----
65 to 74	487	262	225	185	175	77	50	-----	-----
75 and over	246	132	114	89	77	42	37	1	-----
Unknown	2	1	1	1	1	-----	-----	-----	-----
Morrill	9,950	5,260	4,690	4,563	4,144	384	286	2	-----
Under 5	1,228	630	598	585	532	1	3	-----	-----
Under 1	*265*	*142*	*123*	*131*	*109*	-----	-----	-----	-----
5 to 9	1,262	662	600	601	557	1	1	-----	-----
10 to 14	1,246	633	613	591	578	2	3	-----	-----
15 to 19	1,061	533	528	483	489	20	15	-----	-----
20 to 24	825	404	421	357	375	20	31	1	-----
25 to 29	741	389	352	325	299	35	32	-----	-----
30 to 34	634	324	310	270	261	33	27	-----	-----
35 to 44	1,208	674	534	536	460	91	49	1	-----
45 to 54	845	471	374	366	294	87	70	-----	-----
55 to 64	528	303	225	252	189	47	32	-----	-----
65 to 74	268	176	92	145	75	29	16	-----	-----
75 and over	83	52	31	43	24	9	6	-----	-----
Unknown	21	9	12	9	11	-----	1	-----	-----
Nance	8,718	4,565	4,153	4,171	3,905	389	244	-----	-----
Under 5	905	477	428	476	428	-----	-----	-----	-----
Under 1	*168*	*89*	*79*	*89*	*79*	-----	-----	-----	-----
5 to 9	1,011	535	476	535	476	-----	-----	-----	-----
10 to 14	900	492	408	492	468	-----	-----	-----	-----
15 to 19	872	434	438	432	437	2	-----	-----	-----
20 to 24	717	370	347	359	341	11	6	-----	-----
25 to 29	641	325	316	312	306	10	8	-----	-----
30 to 34	602	297	305	283	292	14	13	-----	-----
35 to 44	1,064	574	490	516	473	57	17	-----	-----
45 to 54	792	410	382	332	321	78	60	-----	-----
55 to 64	596	328	268	227	210	101	58	-----	-----
65 to 74	399	236	163	153	104	83	59	-----	-----
75 and over	145	78	67	46	44	32	23	-----	-----
Unknown	14	9	5	8	5	1	-----	-----	-----
Nemaha	12,356	6,324	6,032	6,114	5,839	204	188	6	5
Under 5	1,114	562	552	562	552	-----	-----	-----	-----
Under 1	*193*	*98*	*95*	*98*	*95*	-----	-----	-----	-----
5 to 9	1,252	645	607	645	607	-----	-----	-----	-----
10 to 14	1,197	595	602	595	600	-----	2	-----	-----
15 to 19	1,157	569	588	567	586	1	2	1	-----
20 to 24	1,024	543	481	540	480	3	1	-----	-----
25 to 29	846	429	417	420	410	9	7	-----	-----
30 to 34	831	435	396	426	389	8	7	1	-----
35 to 44	1,562	784	778	759	756	23	21	2	1
45 to 54	1,299	665	634	625	596	40	37	-----	1
55 to 64	1,024	541	483	503	438	36	45	2	-----
65 to 74	718	378	340	330	299	48	39	-----	2
75 and over	331	178	153	142	125	36	27	-----	1
Unknown	1	-----	1	-----	1	-----	-----	-----	-----
Nuckolls	12,629	6,471	6,158	5,963	5,786	482	350	5	4
Under 5	1,199	623	576	617	573	-----	-----	-----	-----
Under 1	*207*	*113*	*94*	*113*	*94*	-----	-----	-----	-----
5 to 9	1,404	685	719	681	710	2	1	-----	1
10 to 14	1,362	682	680	678	677	1	-----	2	1
15 to 19	1,259	633	626	624	621	5	4	-----	-----
20 to 24	1,053	544	509	527	499	14	8	-----	-----
25 to 29	887	438	449	413	427	25	19	-----	-----
30 to 34	840	431	409	407	392	19	15	1	2
35 to 44	1,591	804	787	720	735	84	52	-----	-----
45 to 54	1,257	653	604	551	525	101	79	1	-----
55 to 64	894	481	413	378	325	102	88	-----	-----
65 to 74	613	354	259	260	211	93	48	1	-----
75 and over	260	138	122	103	87	35	35	-----	-----
Unknown	10	5	5	4	4	1	1	-----	-----
Otoe	19,901	10,303	9,598	9,563	9,002	701	561	30	31
Under 5	1,852	943	909	939	906	-----	1	2	2
Under 1	*370*	*195*	*175*	*194*	*174*	-----	-----	-----	*1*
5 to 9	1,927	990	937	986	932	2	3	2	2
10 to 14	1,941	986	955	983	949	-----	1	3	4
15 to 19	1,897	998	899	992	895	3	-----	3	3
20 to 24	1,706	896	810	878	805	15	4	2	1
25 to 29	1,479	721	758	697	743	20	14	3	1
30 to 34	1,442	724	718	701	697	22	19	-----	2
35 to 44	2,688	1,382	1,306	1,301	1,251	72	48	8	7
45 to 54	2,107	1,098	1,009	967	888	126	116	3	4
55 to 64	1,516	843	673	678	543	162	127	2	2
65 to 74	966	525	441	338	290	185	150	2	1
75 and over	375	195	180	101	100	94	78	-----	2
Unknown	5	2	3	2	3	-----	-----	-----	-----

COUNTY AND AGE (YEARS)	ALL CLASSES			NATIVE WHITE		FOREIGN-BORN WHITE		NEGRO	
	Total	Male	Female	Male	Female	Male	Female	Male	Female
Pawnee	9,423	4,820	4,603	4,532	4,393	288	210	-----	-----
Under 5	882	454	428	454	428	-----	-----	-----	-----
Under 1	*162*	*84*	*78*	*84*	*78*	-----	-----	-----	-----
5 to 9	981	519	462	519	461	-----	1	-----	-----
10 to 14	963	473	490	472	490	1	-----	-----	-----
15 to 19	877	473	404	473	404	-----	-----	-----	-----
20 to 24	744	368	376	364	376	4	-----	-----	-----
25 to 29	634	316	318	310	313	6	5	-----	-----
30 to 34	656	327	329	320	323	7	6	-----	-----
35 to 44	1,190	595	595	564	569	31	26	-----	-----
45 to 54	955	485	470	430	422	55	48	-----	-----
55 to 64	755	387	368	316	314	71	54	-----	-----
65 to 74	547	296	251	220	199	76	52	-----	-----
75 and over	237	127	110	90	92	37	18	-----	-----
Unknown	2	-----	2	-----	2	-----	-----	-----	-----
Perkins	5,834	3,092	2,742	2,939	2,638	149	101	-----	-----
Under 5	653	312	341	309	341	-----	-----	-----	-----
Under 1	*137*	*59*	*78*	*58*	*78*	-----	-----	-----	-----
5 to 9	750	359	391	358	387	1	2	-----	-----
10 to 14	690	364	326	364	325	-----	1	-----	-----
15 to 19	570	322	248	320	246	2	2	-----	-----
20 to 24	522	273	249	270	249	3	-----	-----	-----
25 to 29	413	218	195	208	190	10	4	-----	-----
30 to 34	460	239	221	230	215	9	6	-----	-----
35 to 44	783	419	364	386	341	32	23	-----	-----
45 to 54	482	285	197	246	172	39	25	-----	-----
55 to 64	305	179	126	146	110	33	16	-----	-----
65 to 74	154	95	59	84	46	11	13	-----	-----
75 and over	52	27	25	18	16	9	9	-----	-----
Unknown	-----	-----	-----	-----	-----	-----	-----	-----	-----
Phelps	9,261	4,723	4,538	4,114	4,023	594	505	3	1
Under 5	803	423	380	419	379	-----	-----	-----	-----
Under 1	*156*	*81*	*75*	*81*	*74*	-----	-----	-----	-----
5 to 9	919	483	436	478	433	-----	1	-----	-----
10 to 14	895	451	444	450	441	-----	-----	1	-----
15 to 19	834	419	415	417	415	2	-----	-----	-----
20 to 24	666	305	361	300	359	5	2	-----	-----
25 to 29	592	295	297	287	289	8	6	-----	-----
30 to 34	675	336	339	315	328	19	9	-----	1
35 to 44	1,368	700	668	649	631	50	37	1	-----
45 to 54	998	522	476	425	382	95	94	1	-----
55 to 64	689	360	329	205	198	155	131	-----	-----
65 to 74	573	300	273	131	130	169	143	-----	-----
75 and over	248	129	119	38	38	91	81	-----	-----
Unknown	1	-----	1	-----	-----	-----	1	-----	-----
Pierce	11,080	5,787	5,293	5,249	4,862	538	431	-----	-----
Under 5	1,148	581	567	581	566	-----	1	-----	-----
Under 1	*210*	*100*	*110*	*100*	*110*	-----	-----	-----	-----
5 to 9	1,261	636	625	636	623	-----	2	-----	-----
10 to 14	1,220	645	575	643	575	2	-----	-----	-----
15 to 19	1,205	642	563	642	559	-----	4	-----	-----
20 to 24	971	504	467	494	464	10	3	-----	-----
25 to 29	808	411	397	392	383	19	14	-----	-----
30 to 34	755	387	368	375	360	12	8	-----	-----
35 to 44	1,432	753	679	678	621	75	58	-----	-----
45 to 54	1,033	546	487	423	388	123	99	-----	-----
55 to 64	655	365	290	225	188	140	102	-----	-----
65 to 74	443	231	212	123	107	108	105	-----	-----
75 and over	148	85	63	36	28	49	35	-----	-----
Unknown	1	1	-----	1	-----	-----	-----	-----	-----
Platte	21,181	10,871	10,310	9,621	9,315	1,246	993	4	2
Under 5	2,279	1,140	1,139	1,139	1,139	-----	-----	1	-----
Under 1	*435*	*229*	*206*	*228*	*206*	-----	-----	*1*	-----
5 to 9	2,471	1,255	1,216	1,252	1,214	3	2	-----	-----
10 to 14	2,301	1,159	1,142	1,155	1,140	4	2	-----	-----
15 to 19	2,113	1,066	1,047	1,058	1,042	8	5	-----	-----
20 to 24	1,847	948	899	920	885	27	13	1	1
25 to 29	1,592	772	820	728	793	44	27	-----	-----
30 to 34	1,499	764	735	719	701	45	34	-----	-----
35 to 44	2,712	1,407	1,305	1,243	1,183	162	122	2	-----
45 to 54	1,907	1,021	886	783	685	238	201	-----	-----
55 to 64	1,284	680	604	377	339	303	265	-----	-----
65 to 74	826	461	365	191	147	270	217	-----	1
75 and over	339	192	147	50	42	142	105	-----	-----
Unknown	11	6	5	6	5	-----	-----	-----	-----
Polk	10,092	5,189	4,903	4,601	4,418	588	485	-----	-----
Under 5	969	497	472	497	472	-----	-----	-----	-----
Under 1	*172*	*90*	*82*	*90*	*82*	-----	-----	-----	-----
5 to 9	1,093	530	563	529	563	1	-----	-----	-----
10 to 14	972	500	472	497	470	3	2	-----	-----
15 to 19	980	551	429	548	428	3	1	-----	-----
20 to 24	771	404	367	400	361	4	6	-----	-----
25 to 29	700	318	382	309	375	9	7	-----	-----
30 to 34	693	361	332	348	323	13	9	-----	-----
35 to 44	1,336	676	660	594	610	82	50	-----	-----
45 to 54	1,071	546	525	437	434	109	91	-----	-----
55 to 64	765	413	352	264	218	149	134	-----	-----
65 to 74	483	274	209	118	103	156	106	-----	-----
75 and over	256	117	139	58	60	59	79	-----	-----
Unknown	3	2	1	2	1	-----	-----	-----	-----

TABLE 11.—POPULATION BY AGE, COLOR, NATIVITY, AND SEX, FOR COUNTIES: 1930—Continued

COUNTY AND AGE (YEARS)	ALL CLASSES			NATIVE WHITE		FOREIGN-BORN WHITE		NEGRO	
	Total	Male	Female	Male	Female	Male	Female	Male	Female
Redwillow	**13,859**	**7,150**	**6,709**	**6,689**	**6,363**	**407**	**306**	**22**	**8**
Under 5	1,509	820	689	808	686	3	------	1	------
Under 1	*282*	*154*	*128*	*151*	*128*	------	------	*1*	------
5 to 9	1,556	781	775	772	765	3	2	1	------
10 to 14	1,363	652	711	649	699	1	3	2	1
15 to 19	1,288	624	664	609	652	9	6	2	2
20 to 24	1,220	602	618	584	603	13	12	2	1
25 to 29	1,134	573	561	548	545	20	12	4	2
30 to 34	1,081	572	509	537	490	26	17	3	------
35 to 44	1,845	984	861	907	816	70	42	3	1
45 to 54	1,309	713	596	630	521	79	73	3	1
55 to 64	806	420	386	329	323	91	63	------	------
65 to 74	530	289	241	230	185	58	56	1	------
75 and over	217	119	98	85	78	34	20	------	------
Unknown	1	1	------	1	------	------	------	------	------
Richardson	**19,826**	**10,212**	**9,614**	**9,731**	**9,215**	**381**	**319**	**28**	**26**
Under 5	1,873	926	947	914	938	1	------	1	1
Under 1	*350*	*177*	*173*	*173*	*172*	------	------	*1*	*1*
5 to 9	2,019	1,038	981	1,023	970	------	------	------	3
10 to 14	2,058	1,068	990	1,055	977	3	------	------	3
15 to 19	1,888	986	902	978	896	2	------	1	2
20 to 24	1,638	856	782	844	779	3	1	3	------
25 to 29	1,365	678	687	665	669	8	6	2	4
30 to 34	1,332	674	658	657	640	10	12	4	3
35 to 44	2,588	1,300	1,288	1,246	1,252	45	28	2	3
45 to 54	2,013	1,045	968	975	897	54	64	10	4
55 to 64	1,597	871	726	772	639	90	83	4	2
65 to 74	968	517	451	426	375	89	74	------	1
75 and over	483	252	231	175	180	76	51	1	------
Unknown	4	1	3	1	3	------	------	------	------
Rock	**3,366**	**1,808**	**1,558**	**1,746**	**1,506**	**62**	**51**	------	------
Under 5	401	210	191	210	191	------	------	------	------
Under 1	*65*	*41*	*24*	*41*	*24*	------	------	------	------
5 to 9	399	215	184	215	184	------	------	------	------
10 to 14	352	191	161	191	161	------	------	------	------
15 to 19	329	191	138	190	137	1	------	------	------
20 to 24	280	138	142	138	142	------	------	------	------
25 to 29	251	118	133	116	132	2	1	------	------
30 to 34	215	124	91	124	90	------	1	------	------
35 to 44	416	205	211	201	207	4	4	------	------
45 to 54	321	181	140	166	130	15	10	------	------
55 to 64	221	123	98	112	79	11	19	------	------
65 to 74	123	74	49	55	37	19	12	------	------
75 and over	58	38	20	28	16	10	4	------	------
Unknown	------	------	------	------	------	------	------	------	------
Saline	**16,356**	**8,324**	**8,032**	**7,333**	**7,167**	**988**	**865**	------	------
Under 5	1,303	630	673	629	673	1	------	------	------
Under 1	*264*	*134*	*130*	*134*	*130*	------	------	------	------
5 to 9	1,489	736	753	735	750	1	3	------	------
10 to 14	1,499	759	740	756	737	3	3	------	------
15 to 19	1,518	771	747	769	742	2	5	------	------
20 to 24	1,450	747	703	735	698	12	5	------	------
25 to 29	1,216	620	596	602	584	17	12	------	------
30 to 34	1,112	568	544	544	515	24	29	------	------
35 to 44	2,293	1,144	1,149	1,024	1,057	119	92	------	------
45 to 54	1,848	940	908	765	745	175	163	------	------
55 to 64	1,341	735	606	448	374	286	232	------	------
65 to 74	828	431	397	221	194	210	203	------	------
75 and over	455	241	214	103	96	138	118	------	------
Unknown	4	2	2	2	2	------	------	------	------
Sarpy	**10,402**	**5,784**	**4,618**	**5,080**	**4,142**	**680**	**457**	**11**	**8**
Under 5	895	468	427	466	424	------	------	------	------
Under 1	*146*	*80*	*66*	*79*	*66*	------	------	------	------
5 to 9	1,002	508	494	507	490	------	1	------	1
10 to 14	965	475	490	475	487	------	1	------	1
15 to 19	1,061	582	479	569	474	11	4	1	------
20 to 24	1,013	631	382	611	370	20	9	------	2
25 to 29	861	547	314	509	302	33	11	------	------
30 to 34	737	413	324	373	306	39	18	------	------
35 to 44	1,443	800	643	673	559	126	82	------	2
45 to 54	1,075	579	496	415	373	156	121	6	1
55 to 64	747	423	324	288	208	133	114	2	1
65 to 74	425	258	167	148	109	109	58	1	------
75 and over	176	99	77	40	39	52	38	1	------
Unknown	2	1	1	------	1	1	------	------	------
Saunders	**20,167**	**10,385**	**9,782**	**9,049**	**8,723**	**1,298**	**1,058**	**5**	**1**
Under 5	1,841	940	901	940	900	------	1	------	------
Under 1	*322*	*165*	*157*	*165*	*156*	------	*1*	------	------
5 to 9	1,936	968	968	968	967	------	1	------	------
10 to 14	1,976	985	991	985	991	------	------	------	------
15 to 19	1,938	1,004	934	1,003	932	1	2	------	------
20 to 24	1,727	879	848	854	836	21	12	------	------
25 to 29	1,497	744	753	712	728	23	25	------	------
30 to 34	1,400	745	655	707	625	30	30	1	------
35 to 44	2,754	1,407	1,347	1,246	1,249	149	98	2	------
45 to 54	2,134	1,121	1,013	895	822	225	191	------	------
55 to 64	1,489	807	682	425	409	380	273	1	------
65 to 74	912	486	426	212	177	273	249	------	------
75 and over	544	289	255	92	80	196	174	1	1
Unknown	19	10	9	10	7	------	2	------	------

COUNTY AND AGE (YEARS)	ALL CLASSES			NATIVE WHITE		FOREIGN-BORN WHITE		NEGRO	
	Total	Male	Female	Male	Female	Male	Female	Male	Female
Scotts Bluff	**28,644**	**15,085**	**13,559**	**12,116**	**11,132**	**1,537**	**1,230**	**64**	**35**
Under 5	3,741	1,910	1,831	1,676	1,583	1	------	2	------
Under 1	*769*	*389*	*380*	*350*	*320*	------	------	*2*	------
5 to 9	3,635	1,865	1,770	1,652	1,524	6	6	1	2
10 to 14	3,279	1,712	1,567	1,516	1,417	25	20	1	1
15 to 19	2,910	1,531	1,379	1,319	1,193	108	102	4	3
20 to 24	2,587	1,291	1,296	1,031	1,078	156	127	8	2
25 to 29	2,065	1,063	1,002	805	786	137	135	10	8
30 to 34	1,948	995	953	760	736	129	119	9	2
35 to 44	3,598	1,948	1,650	1,381	1,246	346	274	16	8
45 to 54	2,536	1,410	1,126	952	823	334	246	7	7
55 to 64	1,399	800	599	593	458	178	117	3	1
65 to 74	689	412	277	314	209	93	59	1	------
75 and over	235	135	100	105	70	23	25	2	1
Unknown	22	13	9	12	9	1	------	------	------
Seward	**15,938**	**7,990**	**7,948**	**7,343**	**7,385**	**643**	**554**	**4**	**9**
Under 5	1,519	764	755	761	753	------	------	3	2
Under 1	*307*	*160*	*147*	*157*	*145*	------	------	*3*	*2*
5 to 9	1,631	822	809	822	807	------	2	------	------
10 to 14	1,646	827	819	825	818	2	------	------	1
15 to 19	1,552	773	779	771	772	2	2	------	5
20 to 24	1,300	623	677	617	672	6	4	------	1
25 to 29	1,081	525	556	508	538	17	18	------	------
30 to 34	1,094	542	552	526	534	16	18	------	------
35 to 44	1,977	982	995	924	944	58	51	------	------
45 to 54	1,673	875	798	752	687	123	111	------	------
55 to 64	1,205	646	559	467	418	178	141	1	------
65 to 74	787	396	391	244	255	152	136	------	------
75 and over	450	203	247	114	176	89	71	------	------
Unknown	23	12	11	12	11	------	------	------	------
Sheridan	**10,793**	**5,696**	**5,097**	**5,301**	**4,812**	**340**	**244**	**7**	------
Under 5	1,147	585	562	578	559	------	------	------	------
Under 1	*242*	*131*	*111*	*130*	*110*	------	------	------	------
5 to 9	1,207	593	614	582	604	1	2	------	------
10 to 14	1,157	567	590	552	585	3	3	1	------
15 to 19	1,025	553	472	547	461	3	4	1	------
20 to 24	977	488	489	475	483	9	4	1	------
25 to 29	820	454	366	434	355	17	9	1	------
30 to 34	771	413	358	396	340	16	13	------	------
35 to 44	1,438	777	661	714	615	59	43	------	------
45 to 54	979	526	453	446	392	74	56	1	------
55 to 64	634	375	259	307	214	65	43	2	------
65 to 74	470	268	202	209	156	57	45	------	------
75 and over	161	92	69	59	46	33	22	------	------
Unknown	7	5	2	2	2	3	------	------	------
Sherman	**9,122**	**4,744**	**4,378**	**4,318**	**4,046**	**426**	**331**	------	**1**
Under 5	959	492	467	492	467	------	------	------	------
Under 1	*188*	*98*	*90*	*98*	*90*	------	------	------	------
5 to 9	1,026	519	507	519	507	------	------	------	------
10 to 14	1,010	508	502	508	501	------	1	------	------
15 to 19	1,077	533	544	532	543	1	1	------	------
20 to 24	757	394	363	387	361	7	2	------	------
25 to 29	628	322	306	316	302	6	4	------	------
30 to 34	603	304	299	295	288	9	11	------	------
35 to 44	1,181	625	556	603	527	22	29	------	------
45 to 54	835	455	380	355	306	100	73	------	1
55 to 64	532	298	234	182	145	116	89	------	------
65 to 74	344	204	140	90	68	114	72	------	------
75 and over	164	86	78	35	29	51	49	------	------
Unknown	6	4	2	4	2	------	------	------	------
Sioux	**4,667**	**2,535**	**2,132**	**2,292**	**1,949**	**144**	**94**	------	------
Under 5	562	294	268	269	245	------	------	------	------
Under 1	*111*	*64*	*47*	*57*	*42*	------	------	------	------
5 to 9	536	264	272	262	259	1	1	------	------
10 to 14	520	270	250	257	236	1	2	------	------
15 to 19	494	245	249	234	240	3	------	------	------
20 to 24	462	265	197	253	184	6	6	------	------
25 to 29	351	199	152	181	141	7	5	------	------
30 to 34	287	145	142	137	129	3	5	------	------
35 to 44	532	294	238	258	219	23	14	------	------
45 to 54	451	254	197	226	162	21	31	------	------
55 to 64	253	162	91	123	76	39	13	------	------
65 to 74	157	104	53	73	37	30	15	------	------
75 and over	55	34	21	24	19	10	2	------	------
Unknown	7	5	2	5	2	------	------	------	------
Stanton	**7,809**	**4,146**	**3,663**	**3,614**	**3,304**	**531**	**357**	**1**	**2**
Under 5	740	383	357	383	357	------	------	------	------
Under 1	*141*	*80*	*61*	*80*	*61*	------	------	------	------
5 to 9	840	441	399	440	396	1	3	------	------
10 to 14	846	452	394	451	392	1	2	------	------
15 to 19	829	414	415	409	408	5	6	------	1
20 to 24	729	408	321	390	312	18	9	------	------
25 to 29	654	340	314	314	299	26	15	------	------
30 to 34	531	278	253	247	234	31	19	------	------
35 to 44	1,064	556	508	466	449	89	58	1	1
45 to 54	717	397	320	264	239	133	81	------	------
55 to 64	515	282	233	162	151	120	82	------	------
65 to 74	263	150	113	67	54	83	59	------	------
75 and over	77	43	34	19	11	24	23	------	------
Unknown	4	2	2	2	2	------	------	------	------

BUREAU OF THE CENSUS LIBRARY

TABLE 11.—POPULATION BY AGE, COLOR, NATIVITY, AND SEX, FOR COUNTIES: 1930—Continued

COUNTY AND AGE (YEARS)	ALL CLASSES			NATIVE WHITE		FOREIGN-BORN WHITE		NEGRO	
	Total	Male	Female	Male	Female	Male	Female	Male	Female
Thayer	13,684	6,946	6,738	6,472	6,374	470	358	-----	-----
Under 5	1,373	715	658	715	657	-----	-----	-----	-----
Under 1	*283*	*150*	*133*	*150*	*133*	-----	-----	-----	-----
5 to 9	1,466	722	744	721	740	1	2	-----	-----
10 to 14	1,422	706	716	700	714	5	1	-----	-----
15 to 19	1,389	710	679	707	676	3	3	-----	-----
20 to 24	1,069	516	553	511	546	5	6	-----	-----
25 to 29	950	459	491	439	489	20	2	-----	-----
30 to 34	951	476	475	472	463	4	12	-----	-----
35 to 44	1,724	875	849	830	816	43	32	-----	-----
45 to 54	1,350	698	652	622	596	76	56	-----	-----
55 to 64	992	518	474	395	376	122	98	-----	-----
65 to 74	694	306	298	268	204	128	94	-----	-----
75 and over	296	150	146	88	94	62	52	-----	-----
Unknown	8	5	3	4	3	1	-----	-----	-----
Thomas	1,510	788	722	757	697	28	24	1	1
Under 5	176	88	88	88	88	-----	-----	-----	-----
Under 1	*32*	*16*	*16*	*16*	*16*	-----	-----	-----	-----
5 to 9	153	67	86	67	86	-----	-----	-----	-----
10 to 14	158	83	75	82	75	1	-----	-----	-----
15 to 19	152	84	68	84	67	-----	1	-----	-----
20 to 24	137	75	62	75	62	-----	-----	-----	-----
25 to 29	105	53	52	51	51	2	1	-----	-----
30 to 34	90	47	43	46	42	1	1	-----	-----
35 to 44	187	97	90	88	87	8	3	-----	-----
45 to 54	146	76	70	65	62	10	8	-----	-----
55 to 64	123	79	44	75	39	4	5	-----	-----
65 to 74	64	31	33	30	28	1	4	-----	1
75 and over	19	8	11	6	10	1	1	1	-----
Unknown	-----	-----	-----	-----	-----	-----	-----	-----	-----
Thurston	10,462	5,654	4,808	4,319	3,653	369	222	3	1
Under 5	1,188	620	559	513	441	-----	-----	-----	-----
Under 1	*205*	*102*	*103*	*80*	*75*	-----	-----	-----	-----
5 to 9	1,300	707	593	580	459	-----	1	-----	1
10 to 14	1,248	666	582	545	468	-----	1	-----	-----
15 to 19	1,140	580	560	463	444	3	2	2	-----
20 to 24	861	452	409	367	333	9	6	-----	-----
25 to 29	713	378	335	310	265	13	7	-----	-----
30 to 34	711	372	339	293	261	21	14	-----	-----
35 to 44	1,277	685	592	500	453	68	48	1	-----
45 to 54	986	555	431	369	297	104	58	-----	-----
55 to 64	601	361	240	226	146	80	45	-----	-----
65 to 74	313	190	117	107	65	59	31	-----	-----
75 and over	118	68	50	44	20	10	9	-----	-----
Unknown	6	5	1	2	1	2	-----	-----	-----
Valley	9,533	4,947	4,586	4,500	4,252	447	334	-----	-----
Under 5	943	500	443	500	443	-----	-----	-----	-----
Under 1	*182*	*98*	*84*	*98*	*84*	-----	-----	-----	-----
5 to 9	1,028	532	496	531	495	1	1	-----	-----
10 to 14	1,029	501	528	497	528	4	-----	-----	-----
15 to 19	1,033	525	508	522	505	3	3	-----	-----
20 to 24	835	430	405	423	401	7	4	-----	-----
25 to 29	656	343	313	335	305	8	8	-----	-----
30 to 34	634	299	335	289	317	10	18	-----	-----
35 to 44	1,251	649	602	577	556	72	46	-----	-----
45 to 54	930	517	413	400	344	117	69	-----	-----
55 to 64	617	319	298	220	201	99	97	-----	-----
65 to 74	407	240	167	160	106	80	61	-----	-----
75 and over	169	92	77	46	50	46	27	-----	-----
Unknown	1	-----	1	-----	1	-----	-----	-----	-----
Washington	12,095	6,300	5,795	5,643	5,309	655	485	2	1
Under 5	1,052	550	502	550	502	-----	-----	-----	-----
Under 1	*195*	*112*	*83*	*112*	*83*	-----	-----	-----	-----
5 to 9	1,183	580	603	577	600	3	3	-----	-----
10 to 14	1,245	629	616	627	616	2	-----	-----	-----
15 to 19	1,168	619	549	614	547	5	2	-----	-----
20 to 24	1,060	560	500	543	499	16	1	1	-----
25 to 29	814	422	392	410	381	12	11	-----	-----
30 to 34	800	425	375	406	363	19	11	-----	1
Washington—Continued.									
35 to 44	1,520	761	759	696	715	65	44	-----	-----
45 to 54	1,325	712	613	590	508	122	105	-----	-----
55 to 64	989	535	454	364	341	170	113	1	-----
65 to 74	620	341	279	180	151	161	128	-----	-----
75 and over	314	162	152	82	85	80	67	-----	-----
Unknown	5	4	1	4	1	-----	-----	-----	-----
Wayne	10,566	5,546	5,020	4,860	4,569	683	449	3	2
Under 5	1,036	530	506	530	506	-----	-----	-----	-----
Under 1	*205*	*106*	*99*	*106*	*99*	-----	-----	-----	-----
5 to 9	1,116	576	540	576	537	-----	3	-----	-----
10 to 14	1,043	511	532	509	528	2	4	-----	-----
15 to 19	1,008	533	475	530	460	3	6	-----	-----
20 to 24	948	502	446	482	444	20	2	-----	-----
25 to 29	922	491	431	447	418	44	13	-----	-----
30 to 34	821	432	389	400	371	32	18	-----	-----
35 to 44	1,425	741	684	642	618	97	65	2	1
45 to 54	977	514	463	372	351	141	111	1	1
55 to 64	673	382	291	215	185	167	106	-----	-----
65 to 74	409	230	179	109	102	121	77	-----	-----
75 and over	185	103	82	47	38	56	44	-----	-----
Unknown	3	1	2	1	2	-----	-----	-----	-----
Webster	10,210	5,200	5,010	4,903	4,774	295	235	-----	-----
Under 5	908	463	445	463	445	-----	-----	-----	-----
Under 1	*171*	*86*	*85*	*86*	*85*	-----	-----	-----	-----
5 to 9	1,118	565	553	563	553	1	-----	-----	-----
10 to 14	1,077	533	544	533	544	-----	-----	-----	-----
15 to 19	997	506	491	505	491	1	-----	-----	-----
20 to 24	823	430	393	428	391	2	2	-----	-----
25 to 29	664	331	333	325	331	6	2	-----	-----
30 to 34	666	332	334	326	327	6	7	-----	-----
35 to 44	1,343	669	674	650	646	19	27	-----	-----
45 to 54	1,060	559	501	506	457	52	44	-----	-----
55 to 64	799	429	370	346	304	83	66	-----	-----
65 to 74	487	241	246	171	194	70	52	-----	-----
75 and over	263	138	125	83	90	55	35	-----	-----
Unknown	5	4	1	4	1	-----	-----	-----	-----
Wheeler	2,335	1,237	1,098	1,175	1,063	62	35	-----	-----
Under 5	296	141	155	141	155	-----	-----	-----	-----
Under 1	*54*	*28*	*26*	*28*	*26*	-----	-----	-----	-----
5 to 9	303	159	144	159	144	-----	-----	-----	-----
10 to 14	305	155	150	155	150	-----	-----	-----	-----
15 to 19	238	129	109	129	109	-----	-----	-----	-----
20 to 24	190	89	101	89	99	-----	2	-----	-----
25 to 29	177	98	79	97	78	1	1	-----	-----
30 to 34	136	70	66	68	65	2	1	-----	-----
35 to 44	254	135	119	131	114	4	5	-----	-----
45 to 54	182	99	83	85	76	14	7	-----	-----
55 to 64	142	88	54	71	46	17	8	-----	-----
65 to 74	79	48	31	34	24	14	7	-----	-----
75 and over	32	25	7	15	3	10	4	-----	-----
Unknown	1	1	-----	1	-----	-----	-----	-----	-----
York	17,239	8,595	8,644	8,053	8,186	527	434	12	12
Under 5	1,464	740	724	740	724	-----	-----	-----	-----
Under 1	*272*	*138*	*134*	*138*	*134*	-----	-----	-----	-----
5 to 9	1,736	860	876	858	874	2	2	-----	-----
10 to 14	1,838	946	892	945	888	1	3	-----	1
15 to 19	1,710	832	878	830	871	1	3	-----	-----
20 to 24	1,491	720	771	714	757	4	8	-----	1
25 to 29	1,211	596	615	581	604	15	8	-----	1
30 to 34	1,093	534	559	517	550	15	8	2	-----
35 to 44	2,293	1,120	1,173	1,074	1,138	41	32	5	3
45 to 54	1,802	914	888	827	817	86	67	1	4
55 to 64	1,240	624	616	487	482	136	134	1	-----
65 to 74	909	448	461	316	345	130	114	2	2
75 and over	439	256	183	159	128	96	55	1	-----
Unknown	13	5	8	5	8	-----	-----	-----	-----

TABLE 12.—POPULATION BY AGE, COLOR, NATIVITY, AND SEX, FOR CITIES OF 10,000 OR MORE: 1930

CITY AND AGE (YEARS)	ALL CLASSES			NATIVE WHITE		FOREIGN-BORN WHITE		NEGRO	
	Total	Male	Female	Male	Female	Male	Female	Male	Female
Beatrice	10,297	4,975	5,322	4,634	4,959	295	322	44	38
Under 5	843	437	406	427	401	------	------	10	5
Under 1	*155*	*80*	*75*	*77*	*74*	------	------	*3*	*1*
5 to 9	896	458	438	452	433	1	------	5	5
10 to 14	886	419	467	413	463	------	------	6	4
15 to 19	895	441	454	441	449	------	1	------	3
20 to 24	975	433	542	427	533	4	4	1	5
25 to 29	764	380	384	367	376	6	6	7	2
30 to 34	740	337	403	323	395	13	7	------	1
35 to 44	1,393	651	742	626	700	20	34	5	6
45 to 54	1,067	514	553	457	481	52	68	5	4
55 to 64	922	446	476	359	378	82	96	5	2
65 to 74	618	308	310	238	240	70	69	------	1
75 and over	293	149	144	103	107	46	37	------	------
Unknown	5	2	3	1	3	1	------	------	------
Fremont	11,407	5,494	5,913	4,873	5,389	575	500	34	24
Under 5	850	398	452	397	451	------	1	------	------
Under 1	*153*	*71*	*82*	*71*	*82*	------	------	------	------
5 to 9	1,034	496	538	491	535	5	1	------	2
10 to 14	980	514	466	511	462	------	2	3	2
15 to 19	930	421	509	417	504	1	3	3	2
20 to 24	949	415	534	401	520	9	10	3	4
25 to 29	834	378	456	360	442	12	14	4	------
30 to 34	827	376	451	343	430	30	19	2	2
35 to 44	1,759	879	880	797	827	75	51	4	2
45 to 54	1,338	675	663	544	564	118	93	10	6
55 to 64	900	472	488	350	357	121	130	1	1
65 to 74	641	324	317	188	203	136	114	------	------
75 and over	300	142	158	71	93	67	62	4	3
Unknown	5	4	1	3	1	1	------	------	------
Grand Island	18,041	8,785	9,256	7,921	8,516	716	618	64	56
Under 5	1,510	774	736	760	723	------	------	4	2
Under 1	*288*	*141*	*147*	*140*	*145*	------	------	------	------
5 to 9	1,506	773	733	755	716	------	2	2	4
10 to 14	1,560	761	799	738	782	3	2	7	4
15 to 19	1,639	767	872	754	858	6	7	4	4
20 to 24	1,780	800	980	784	959	8	14	6	3
25 to 29	1,594	729	865	697	835	22	17	5	8
30 to 34	1,422	681	741	653	704	21	23	1	5
35 to 44	2,646	1,370	1,276	1,231	1,192	104	65	16	14
45 to 54	1,769	887	882	729	763	139	111	12	6
55 to 64	1,174	548	626	405	447	140	170	3	6
65 to 74	820	403	417	219	269	180	147	2	------
75 and over	608	285	323	189	262	93	60	2	------
Unknown	13	7	6	7	6	------	------	------	------
Hastings	15,490	7,373	8,117	6,631	7,470	666	581	35	35
Under 5	1,320	621	699	610	688	------	------	4	6
Under 1	*244*	*124*	*120*	*123*	*117*	------	------	*1*	*3*
5 to 9	1,419	706	713	690	702	5	5	1	------
10 to 14	1,273	642	631	637	624	1	1	1	4
15 to 19	1,400	637	763	626	746	10	11	------	3
20 to 24	1,546	669	877	647	852	14	21	2	3
25 to 29	1,246	597	649	562	621	30	24	2	1
30 to 34	1,179	519	660	476	622	36	27	4	6
35 to 44	2,178	1,058	1,120	942	1,027	101	85	7	3
45 to 54	1,616	799	817	657	707	132	105	7	4
55 to 64	1,142	544	598	412	472	129	123	3	3
65 to 74	777	386	391	253	286	133	104	------	1
75 and over	373	184	189	110	116	71	72	3	1
Unknown	21	11	10	9	7	1	3	1	------

CITY AND AGE (YEARS)	ALL CLASSES			NATIVE WHITE		FOREIGN-BORN WHITE		NEGRO	
	Total	Male	Female	Male	Female	Male	Female	Male	Female
Lincoln	75,933	36,048	39,885	32,024	36,085	3,310	3,215	517	480
Under 5	5,442	2,739	2,703	2,671	2,648	1	3	37	30
Under 1	*1,020*	*492*	*528*	*478*	*515*	------	------	*8*	*5*
5 to 9	6,346	3,227	3,119	3,143	3,045	12	6	47	46
10 to 14	6,386	3,183	3,203	3,106	3,139	20	20	39	38
15 to 19	6,950	3,199	3,751	3,077	3,618	73	90	35	39
20 to 24	7,658	3,549	4,109	3,326	3,904	158	144	40	52
25 to 29	6,173	2,787	3,386	2,530	3,157	183	179	48	41
30 to 34	5,601	2,655	2,946	2,407	2,710	184	199	40	32
35 to 44	10,881	5,091	5,790	4,328	5,072	660	613	80	86
45 to 54	8,910	4,166	4,744	3,340	4,003	745	670	70	66
55 to 64	5,976	2,784	3,192	2,138	2,558	593	599	52	31
65 to 74	3,842	1,845	1,997	1,372	1,526	450	458	23	13
75 and over	1,727	803	924	567	686	231	232	5	6
Unknown	41	20	21	19	19	------	2	1	------
Norfolk	10,717	5,234	5,483	4,795	5,061	416	408	17	10
Under 5	921	466	455	465	454	------	------	------	1
Under 1	*176*	*89*	*87*	*89*	*87*	------	------	------	------
5 to 9	1,002	509	493	507	488	1	3	1	------
10 to 14	956	487	469	483	462	3	5	1	1
15 to 19	1,004	464	540	453	530	6	8	4	1
20 to 24	935	404	531	398	528	3	3	2	------
25 to 29	931	413	518	402	506	10	11	1	1
30 to 34	884	416	468	407	457	7	8	2	2
35 to 44	1,614	811	803	748	743	60	58	1	1
45 to 54	1,107	577	530	499	467	76	62	2	1
55 to 64	721	349	372	237	254	110	116	2	2
65 to 74	451	239	212	153	131	85	81	------	------
75 and over	185	96	89	41	39	54	50	1	------
Unknown	6	3	3	2	2	1	1	------	------
North Platte	12,061	6,389	5,672	5,867	5,294	261	216	19	16
Under 5	1,137	614	523	581	504	------	------	------	------
Under 1	*234*	*115*	*119*	*110*	*118*	------	------	------	------
5 to 9	1,162	598	564	568	536	3	1	------	------
10 to 14	1,053	532	521	510	506	------	------	1	1
15 to 19	1,129	564	565	535	547	2	1	------	------
20 to 24	1,293	661	632	635	611	5	5	2	1
25 to 29	1,136	605	531	553	510	20	10	3	2
30 to 34	1,055	557	498	516	463	17	15	4	3
35 to 44	1,808	1,027	781	925	736	63	29	6	5
45 to 54	1,169	651	518	568	462	58	43	2	3
55 to 64	594	313	281	266	223	37	52	1	------
65 to 74	374	187	187	153	145	33	40	------	1
75 and over	151	80	71	57	51	23	20	------	------
Unknown	------	------	------	------	------	------	------	------	------
Omaha	214,006	105,896	108,110	84,417	88,452	15,123	13,665	5,607	5,516
Under 5	17,514	9,056	8,458	8,521	7,910	14	11	439	439
Under 1	*3,445*	*1,783*	*1,662*	*1,680*	*1,547*	------	------	*85*	*88*
5 to 9	19,071	9,709	9,362	9,110	8,765	68	62	446	447
10 to 14	17,212	8,588	8,624	8,093	8,166	78	66	377	347
15 to 19	17,768	8,422	9,346	7,792	8,650	253	266	343	393
20 to 24	19,357	8,741	10,616	7,714	9,502	547	557	397	522
25 to 29	18,545	8,683	9,862	7,271	8,320	754	886	548	603
30 to 34	18,380	8,913	9,467	7,224	7,759	1,063	1,097	539	566
35 to 44	35,209	17,933	17,276	12,910	13,206	3,738	2,941	1,148	1,087
45 to 54	24,252	12,567	11,685	8,110	8,113	3,532	2,879	877	673
55 to 64	14,694	7,275	7,419	4,404	4,643	2,533	2,505	313	262
65 to 74	8,658	4,427	4,231	2,405	2,440	1,886	1,675	120	113
75 and over	3,131	1,448	1,683	763	915	636	708	48	59
Unknown	215	134	81	100	63	21	12	12	5

TABLE 13.—COMPOSITION OF THE POPULATION, BY COUNTIES: 1930

SUBJECT	THE STATE	Adams	Antelope	Arthur	Banner	Blaine	Boone	Box Butte	Boyd	Brown	Buffalo	Burt	Butler	Cass	Cedar
SEX, COLOR, ETC.															
Total population	1,377,963	26,275	15,206	1,344	1,676	1,584	14,738	11,861	7,169	5,772	24,338	13,062	14,410	17,684	16,427
Male	706,348	13,103	7,808	719	909	842	7,657	6,241	3,755	2,987	12,480	6,843	7,384	9,236	8,602
Female	671,615	13,172	7,398	625	767	742	7,081	5,620	3,414	2,785	11,858	6,219	7,026	8,448	7,825
Native white	1,238,356	23,980	14,320	1,297	1,603	1,524	13,725	10,847	6,466	5,553	22,652	11,860	12,990	16,434	15,001
Male	630,013	11,830	7,307	691	861	803	7,066	5,654	3,353	2,864	11,539	6,176	6,649	8,523	7,759
Female	608,343	12,150	7,022	606	742	721	6,659	5,193	3,113	2,689	11,113	5,684	6,341	7,911	7,242
Native parentage	873,849	17,595	10,527	1,061	1,356	1,268	9,365	8,617	4,146	4,613	17,083	8,604	8,064	12,442	9,794
Foreign parentage	216,227	3,793	1,907	104	136	128	2,303	1,104	1,370	419	3,249	1,920	3,052	2,234	2,900
Mixed parentage	148,280	2,592	1,895	132	111	128	2,057	1,126	950	521	2,320	1,336	1,874	1,758	2,307
Foreign-born white	115,346	2,107	870	47	69	57	1,012	599	702	218	1,538	1,173	1,406	1,230	1,426
Male	63,386	1,169	495	28	45	36	590	353	401	122	840	651	728	703	843
Female	51,960	938	375	19	24	21	422	246	301	96	698	522	678	527	583
Negro	13,752	102	1			1	1	228	1	1	35	1	14	12	
Male	7,063	54	1			1	1	122	1	1	34	1	7	7	
Female	6,689	48						106			1		7	5	
Other races	10,509	86	6		4	2		187			113	28		8	
Per cent native white	89.9	91.3	94.2	96.5	95.6	96.2	93.1	91.5	90.2	96.2	93.1	90.8	90.1	92.9	91.3
Per cent foreign-born white	8.4	8.0	5.7	3.5	4.1	3.6	6.9	5.1	9.8	3.8	6.3	9.0	9.8	7.0	8.7
Per cent Negro	1.0	0.4						1.9			0.1		0.1	0.1	
1920: Total population	1,296,372	22,621	15,243	1,412	1,435	1,778	14,146	8,407	8,243	6,749	23,787	12,559	14,606	18,029	16,225
Native white	1,129,567	19,899	14,067	1,334	1,359	1,685	12,800	7,510	7,228	6,424	21,790	10,988	12,665	16,313	14,472
Foreign-born white	149,652	2,622	1,172	73	73	92	1,335	708	984	325	1,920	1,518	1,925	1,695	1,747
Negro	13,242	91	4	5	2	1	11	173	1		68	22	16	21	6
Per cent native white	87.1	88.0	92.3	94.5	94.7	94.8	90.5	89.3	87.7	95.2	91.6	87.5	86.7	90.5	89.2
Per cent foreign-born white	11.5	11.6	7.7	5.2	5.1	5.2	9.4	8.4	11.9	4.8	8.1	12.1	13.2	9.4	10.8
Per cent Negro	1.0	0.4		0.4	0.1	0.1	0.1	2.1			0.3	0.2	0.1	0.1	
CITIZENSHIP															
Males 21 years old and over	419,139	8,232	4,350	378	503	476	4,230	3,724	2,074	1,700	7,298	4,124	4,248	5,641	4,742
Native white—Native parentage	216,777	4,579	2,392	263	349	329	2,059	2,399	842	1,205	4,223	2,248	1,634	3,325	1,940
Native white—Foreign or mx. par.	132,382	2,434	1,461	89	108	109	1,591	846	835	374	2,200	1,220	1,890	1,620	1,978
Foreign-born white	61,942	1,144	493	26	44	35	579	343	396	120	825	646	721	690	824
Naturalized	48,321	819	436	23	32	28	479	245	353	110	677	523	552	561	666
First papers	5,232	90	20	1	4		36	22	12	3	55	48	63	43	78
Alien	5,503	82	14	1	2	4	32	19	13	3	42	50	71	53	72
Unknown	2,886	153	23	1	6	3	32	57	18	4	51	25	35	33	8
Negro	4,967	48	1			1	1	75	1	1	3	1	3	4	
Other races	3,071	27	3		2	2		61			47	9		2	
Females 21 years old and over	393,311	8,228	4,017	301	376	370	3,791	3,164	1,811	1,553	7,045	3,611	4,015	5,107	4,118
Native white—Native parentage	207,300	4,757	2,256	215	270	265	1,865	2,036	795	1,081	4,208	1,988	1,663	3,008	1,753
Native white—Foreign or mx. par.	129,000	2,508	1,393	69	82	84	1,513	796	720	377	2,135	1,102	1,678	1,521	1,797
Foreign-born white	50,502	911	368	17	23	21	413	235	296	95	686	512	670	514	568
Naturalized	39,419	653	321	14	12	18	350	175	252	86	559	430	518	434	471
First papers	1,542	27	8				15	7	3	2	19	15	16	16	22
Alien	7,053	96	27	3	2	1	25	16	19	4	69	40	78	43	68
Unknown	2,488	130	12		9	2	23	37	22	3	39	27	58	21	7
Negro	4,554	35						60			1		4	3	
Other races	1,955	17			1			37			15	9		1	
SCHOOL ATTENDANCE															
Total 7 to 13 years, inclusive	195,194	3,289	2,466	250	286	272	2,371	1,636	1,117	842	3,434	1,780	2,123	2,434	2,686
Number attending school	191,980	3,247	2,400	248	280	266	2,351	1,614	1,098	836	3,390	1,748	2,089	2,408	2,622
Per cent attending school	98.4	98.7	97.3	99.2	97.9	97.8	99.2	98.5	98.3	99.3	98.7	98.2	98.4	98.9	97.6
Total 14 and 15 years	52,994	932	616	57	76	72	641	435	318	240	985	509	568	634	693
Number attending school	48,300	876	557	51	72	65	543	408	295	228	901	472	493	600	599
Per cent attending school	91.1	94.0	90.4	89.5	94.7	90.3	84.7	93.8	92.8	95.0	91.5	92.7	86.8	94.6	86.4
Total 16 and 17 years	53,785	954	643	60	61	65	647	430	310	261	1,048	518	612	646	668
Number attending school	33,905	676	411	39	32	47	350	276	182	191	770	378	372	439	338
Per cent attending school	63.2	70.9	63.9				54.1	64.2	58.7	73.2	73.5	73.0	60.8	68.0	50.6
Total 18 to 20 years, inclusive	77,528	1,481	871	93	98	80	854	711	441	346	1,412	696	814	939	939
Number attending school	19,150	498	208	26	19	17	185	148	112	98	424	183	195	252	157
Per cent attending school	24.7	33.6	23.9				21.7	20.8	25.4	28.3	30.0	26.3	24.0	26.8	16.7
ILLITERACY															
Total 10 years old and over	1,106,139	21,653	11,864	1,037	1,278	1,220	11,503	9,330	5,552	4,547	19,753	10,456	11,465	14,373	12,864
Number illiterate	12,725	420	37	1	5	5	62	89	49	20	136	49	210	64	68
Per cent illiterate	1.2	1.9	0.3	0.1	0.4	0.4	0.5	1.0	0.9	0.4	0.7	0.5	1.8	0.4	0.5
Per cent illiterate in 1920	1.4	2.0	0.7	0.6	0.2	1.1	0.8	0.9	1.1	0.4	0.8	0.5	2.1	0.8	0.5
Native white	972,413	19,415	10,991	990	1,208	1,160	10,494	8,435	4,851	4,328	18,096	9,263	10,052	13,134	11,247
Number illiterate	3,762	198	25		5	3	27	28	23	13	60	23	51	50	33
Per cent illiterate	0.4	1.0	0.2		0.4	0.3	0.3	0.3	0.5	0.3	0.3	0.2	0.5	0.4	0.3
Foreign-born white	114,896	2,093	868	47	67	57	1,008	596	700	218	1,635	1,172	1,404	1,224	1,417
Number illiterate	6,924	178	12	1		2	34	33	26	7	60	22	158	12	35
Per cent illiterate	6.0	8.5	1.4				3.4	5.5	3.7	3.2	3.9	1.9	11.3	1.0	2.5
Negro	11,605	91	1			1	1	177	1	1	34	1	9	9	
Number illiterate	450	13					1	5					1		
Per cent illiterate	3.9							2.8							
MARITAL CONDITION															
Males 15 years old and over	498,502	9,661	5,294	479	615	578	5,178	4,393	2,551	2,054	8,869	4,377	5,135	6,631	5,700
Single	172,548	3,316	1,877	189	251	209	1,941	1,453	980	664	3,019	1,773	1,857	2,208	2,211
Married	297,725	5,764	3,170	271	337	322	2,976	2,681	1,410	1,250	5,378	2,844	3,038	3,957	3,257
Widowed	21,694	417	216	16	17	36	216	166	142	103	396	216	162	368	209
Divorced	5,645	124	30	2		11	33	84	8	36	68	42	33	96	18
Unknown	890	40	1	1	10		7	9	2	1	8	2	45	2	5
Females 15 years old and over	471,298	9,693	4,892	383	462	449	4,666	3,856	2,229	1,917	8,425	4,330	4,851	6,027	5,090
Single	123,988	2,705	1,293	94	93	91	1,299	864	640	479	2,075	1,072	1,324	1,454	1,469
Married	296,670	5,860	3,166	269	342	321	2,964	2,620	1,406	1,250	5,369	2,839	3,027	3,906	3,232
Widowed	44,089	901	395	18	22	35	366	302	166	167	886	384	451	605	370
Divorced	6,072	143	38	2		2	33	70	15	20	87	32	33	60	16
Unknown	479	24			5		4		2	1	8	3	16	2	3
URBAN AND RURAL															
Urban population	486,107	15,490						6,669			8,575			3,793	
Urban-farm	*2,720*	*146*						*6*			*267*			*143*	
Rural population	891,856	10,785	15,206	1,344	1,676	1,584	14,738	5,192	7,169	5,772	15,763	13,062	14,410	13,891	16,427
Rural-farm	582,981	7,107	10,035	1,183	1,541	1,265	9,548	3,939	4,775	3,248	10,424	7,516	8,834	8,424	10,905
Rural-nonfarm	308,875	3,678	5,171	161	135	319	5,190	1,253	2,394	2,524	5,339	5,546	5,576	5,467	5,522
1920: Urban population	405,306	11,647						4,591			7,702			4,190	
Rural population	891,066	10,974	15,243	1,412	1,435	1,778	14,146	3,816	8,243	6,749	16,085	12,559	14,606	13,839	16,225

TABLE 13.—COMPOSITION OF THE POPULATION, BY COUNTIES: 1930—Continued

SUBJECT	Chase	Cherry	Cheyenne	Clay	Colfax	Cuming	Custer	Dakota	Dawes	Dawson	Deuel	Dixon	Dodge	Douglas	Dundy
SEX, COLOR, ETC.															
Total population	5,484	10,898	10,187	13,571	11,434	14,327	26,189	9,505	11,493	17,875	3,992	11,586	25,273	232,982	5,610
Male	2,877	5,870	5,337	6,818	5,949	7,434	13,733	5,047	6,135	9,354	2,136	6,146	12,743	116,009	2,920
Female	2,607	5,028	4,850	6,753	5,485	6,893	12,456	4,458	5,358	8,521	1,856	5,440	12,530	116,973	2,690
Native white	5,331	10,347	9,452	12,216	9,802	12,771	25,080	8,751	10,755	16,578	3,674	10,595	22,739	189,333	5,471
Male	2,797	5,543	4,903	6,126	5,035	6,533	13,089	4,614	5,711	8,616	1,950	5,592	11,317	93,033	2,831
Female	2,534	4,804	4,549	6,090	4,767	6,238	11,991	4,137	5,044	7,962	1,724	5,003	11,422	96,300	2,640
Native parentage	4,633	8,558	6,873	8,140	5,078	7,086	20,575	6,367	8,579	12,693	2,741	7,239	14,785	118,846	4,764
Foreign parentage	343	844	1,426	2,528	2,952	3,427	2,245	1,817	1,046	2,220	557	1,894	4,676	46,575	313
Mixed parentage	455	945	1,153	1,548	1,772	2,258	2,260	1,067	1,130	1,665	376	1,462	3,278	23,912	394
Foreign-born white	152	437	628	1,354	1,619	1,552	1,092	650	536	1,108	228	990	2,460	31,225	139
Male	79	268	371	691	909	899	636	383	313	659	129	554	1,376	16,505	89
Female	73	169	257	663	710	653	456	267	223	509	99	436	1,084	14,660	50
Negro	-------	33	15	1	8	-------	17	77	46	13	-------	1	58	11,166	-------
Male	-------	17	6	1	4	-------	8	36	23	6	-------	-------	34	5,636	-------
Female	-------	16	9	-------	4	-------	9	41	23	7	-------	1	24	5,530	-------
Other races	1	81	92	-------	5	4	-------	27	156	116	90	-------	16	1,258	-------
Per cent native white	97.2	94.9	92.8	90.0	85.7	89.1	95.8	92.1	93.6	92.7	92.0	91.4	90.0	81.3	97.5
Per cent foreign-born white	2.8	4.0	6.2	10.0	14.2	10.8	4.2	6.8	4.7	6.5	5.7	8.5	9.7	13.4	2.5
Per cent Negro	-------	0.3	0.1	-------	0.1	-------	0.1	0.8	0.4	0.1	-------	-------	0.2	4.8	-------
1920: Total population	4,939	11,753	8,405	14,486	11,624	13,769	26,407	7,694	10,160	16,004	3,282	11,815	23,197	204,524	4,869
Native white	4,772	10,977	7,594	12,623	9,428	11,578	24,884	6,893	9,418	14,573	3,030	10,497	20,033	156,207	4,692
Foreign-born white	167	614	783	1,858	2,184	2,187	1,488	774	587	1,407	241	1,318	3,105	37,734	176
Negro	-------	90	18	5	11	-------	33	20	45	13	10	-------	51	10,341	1
Per cent native white	96.6	93.4	90.4	87.1	81.1	84.1	94.2	89.6	92.7	91.1	92.3	88.8	86.4	76.4	96.4
Per cent foreign-born white	3.4	5.2	9.3	12.8	18.8	15.9	5.6	10.1	5.8	8.8	7.3	11.2	13.4	18.4	3.6
Per cent Negro	-------	0.8	0.2	-------	0.1	-------	0.1	0.3	0.4	0.1	0.3	-------	0.2	5.1	-------
CITIZENSHIP															
Males 21 years old and over	1,566	3,292	2,953	4,092	3,529	4,283	7,697	2,876	3,782	5,346	1,170	3,489	7,918	74,434	1,578
Native white—Native parentage	1,143	2,299	1,537	1,818	870	1,129	5,302	1,546	2,541	3,207	649	1,579	3,486	33,064	1,206
Native white—Foreign or mixed par.	345	709	1,003	1,588	1,751	2,260	1,770	922	866	1,459	361	1,361	3,028	20,857	286
Foreign-born white	77	259	364	685	904	892	620	377	308	644	128	549	1,361	16,044	86
Naturalized	68	224	308	571	719	723	558	306	247	529	97	441	1,167	11,691	64
First papers	6	6	25	27	96	73	32	25	10	43	7	51	78	1,758	8
Alien	1	21	25	42	74	47	19	37	22	48	14	40	86	1,844	4
Unknown	2	8	6	45	15	49	11	9	29	24	10	17	30	751	10
Negro	-------	11	6	1	3	-------	5	23	17	3	-------	-------	28	3,953	-------
Other races	1	14	43	-------	1	2	-------	8	50	33	32	-------	15	516	-------
Females 21 years old and over	1,371	2,624	2,566	4,065	3,202	3,791	6,791	2,425	3,110	4,795	975	3,004	7,666	75,177	1,331
Native white—Native parentage	1,032	1,814	1,390	1,907	824	1,062	4,763	1,338	2,066	2,946	557	1,383	3,417	33,141	1,030
Native white—Foreign or mixed par.	271	627	902	1,507	1,671	2,085	1,577	791	776	1,337	311	1,192	3,165	23,898	254
Foreign-born white	68	162	250	651	704	643	447	260	221	493	96	428	1,066	14,124	47
Naturalized	58	144	222	560	598	555	403	216	196	433	77	359	950	9,845	40
First papers	2	2	5	3	31	15	5	2	3	16	4	13	6	546	-------
Alien	4	14	19	48	60	43	24	35	14	28	9	37	80	3,008	4
Unknown	4	2	4	40	15	30	15	7	8	16	6	19	30	725	3
Negro	-------	7	6	-------	2	-------	4	27	18	3	-------	1	18	3,807	-------
Other races	-------	14	18	-------	1	1	-------	9	29	16	11	-------	-------	207	-------
SCHOOL ATTENDANCE															
Total 7 to 13 years, inclusive	907	1,788	1,624	1,905	1,611	2,185	4,143	1,486	1,587	2,736	654	1,752	3,362	27,977	933
Number attending school	892	1,760	1,566	1,885	1,555	2,130	4,087	1,471	1,552	2,655	643	1,737	3,268	27,545	928
Per cent attending school	98.3	98.4	96.4	99.0	96.5	97.5	98.6	99.0	97.8	97.0	98.3	99.1	97.2	98.5	99.5
Total 14 and 15 years	215	453	407	524	424	576	1,070	350	421	699	182	473	976	7,676	230
Number attending school	198	414	366	483	336	420	989	324	401	648	170	431	860	7,423	214
Per cent attending school	92.1	91.4	89.9	92.2	79.2	72.9	92.4	92.6	95.2	92.7	93.4	91.1	88.1	96.7	93.0
Total 16 and 17 years	209	474	394	531	497	569	1,174	361	416	743	184	496	941	7,702	211
Number attending school	120	317	256	388	230	225	784	225	317	513	120	330	561	4,946	137
Per cent attending school	57.4	66.9	65.0	73.1	46.3	39.5	66.8	62.3	76.2	69.0	65.2	66.5	59.6	64.2	64.9
Total 18 to 20 years, inclusive	307	624	571	770	702	808	1,538	486	689	1,042	236	664	1,344	12,058	319
Number attending school	74	147	159	220	123	131	363	107	234	279	63	167	313	3,006	85
Per cent attending school	24.1	23.6	27.8	28.6	17.5	16.2	23.6	22.0	34.0	26.8	26.7	25.2	23.3	24.9	26.6
ILLITERACY															
Total 10 years old and over	4,174	8,460	7,762	11,058	9,286	11,223	20,600	7,313	9,285	14,186	3,130	9,103	20,767	192,324	4,181
Number illiterate	9	36	54	141	113	93	80	51	42	117	12	41	100	3,336	2
Per cent illiterate	0.2	0.4	0.7	1.3	1.2	0.8	0.4	0.7	0.5	0.8	0.4	0.5	0.5	1.7	-------
Per cent illiterate in 1920	0.6	0.6	0.6	1.5	1.4	1.2	0.6	0.9	0.7	0.9	0.9	0.7	0.8	2.4	0.4
Native white	4,024	7,949	7,056	9,706	7,659	9,673	19,502	6,579	8,602	12,932	2,839	8,116	18,244	150,978	4,042
Number illiterate	9	13	16	18	37	65	55	20	17	42	2	16	37	331	2
Per cent illiterate	0.2	0.2	0.2	0.2	0.5	0.7	0.3	0.3	0.2	0.3	0.1	0.2	0.2	0.2	-------
Foreign-born white	149	431	628	1,351	1,619	1,547	1,087	650	536	1,159	227	986	2,462	31,059	139
Number illiterate	-------	18	20	123	75	28	24	20	15	55	1	25	57	2,472	-------
Per cent illiterate	-------	4.2	3.2	9.1	4.6	1.8	2.2	3.1	2.8	4.7	0.4	2.5	2.3	8.0	-------
Negro	-------	24	12	1	6	-------	11	62	39	11	-------	1	56	9,388	-------
Number illiterate	-------	2	1	-------	1	-------	1	11	4	-------	-------	-------	4	352	-------
Per cent illiterate	-------	-------	-------	-------	-------	-------	-------	-------	-------	-------	-------	-------	-------	3.7	-------
MARITAL CONDITION															
Males 15 years old and over	1,896	3,969	3,579	4,887	4,243	5,136	9,350	3,391	4,483	6,414	1,434	4,244	9,801	85,545	1,896
Single	636	1,558	1,265	1,602	1,611	2,098	3,224	1,247	1,787	2,190	538	1,662	3,096	27,229	620
Married	1,178	2,160	2,146	3,010	2,405	2,781	5,615	1,952	2,447	3,897	825	2,341	5,623	52,423	1,167
Widowed	71	179	126	252	201	215	417	148	162	272	53	205	463	3,910	83
Divorced	10	65	42	17	25	23	91	42	78	53	18	30	103	1,734	26
Unknown	1	7	-------	6	1	19	3	2	9	2	-------	6	16	249	-------
Females 15 years old and over	1,665	3,255	3,116	4,822	3,891	4,589	8,400	2,920	3,711	5,819	1,220	3,640	9,078	87,589	1,659
Single	344	806	749	1,279	1,106	1,370	2,080	692	870	1,434	311	978	2,434	23,281	357
Married	1,167	2,124	2,130	3,043	2,386	2,779	5,592	1,940	2,461	3,867	822	2,304	5,608	52,302	1,104
Widowed	134	273	199	479	370	417	661	254	317	478	67	334	898	9,707	112
Divorced	19	45	38	18	29	15	62	34	61	39	19	24	125	2,170	24
Unknown	1	7	-------	3	-------	8	5	-------	2	1	1	-------	8	129	2
URBAN AND RURAL															
Urban population	-------	-------	3,306	-------	2,588	-------	2,715	3,927	4,608	2,962	-------	-------	11,407	214,006	-------
Urban-farm	-------	-------	*4*	-------	*72*	-------	*44*	*67*	*4*	*22*	-------	-------	*34*	*706*	-------
Rural population	5,484	10,898	6,881	13,571	8,846	14,327	23,474	5,578	6,887	14,913	3,992	11,586	13,866	18,976	5,610
Rural-farm	3,437	7,225	5,068	7,261	6,100	9,562	17,424	4,051	3,915	9,107	2,280	7,255	8,455	7,401	3,637
Rural-nonfarm	2,047	3,673	1,813	6,310	2,746	4,765	6,050	1,527	2,972	5,806	1,712	4,331	5,411	11,575	1,973
1920: Urban population	-------	-------	2,852	-------	2,636	-------	2,567	-------	4,412	-------	-------	-------	9,605	191,601	-------
Rural population	4,939	11,753	5,553	14,486	8,988	13,769	23,840	7,694	5,748	16,004	3,282	11,815	13,592	12,923	4,869

TABLE 13.—COMPOSITION OF THE POPULATION, BY COUNTIES: 1930—Continued

SUBJECT	Fillmore	Franklin	Frontier	Furnas	Gage	Garden	Garfield	Gosper	Grant	Greeley	Hall	Hamilton	Harlan	Hayes	Hitchcock	Holt
SEX, COLOR, ETC.																
Total population	12,971	9,094	8,114	12,140	30,242	5,099	3,207	4,287	1,427	8,442	27,117	12,159	8,957	3,603	7,269	16,509
Male	6,452	4,704	4,296	6,112	15,231	2,755	1,691	2,239	798	4,450	13,567	6,210	4,580	1,947	3,860	8,602
Female	6,519	4,390	3,818	6,028	15,011	2,344	1,516	2,048	629	3,992	13,550	5,949	4,377	1,656	3,409	7,907
Native white	12,008	8,431	7,680	11,725	28,236	4,765	3,008	4,057	1,386	7,848	24,979	11,241	8,545	3,406	6,817	15,524
Male	5,951	4,353	4,047	5,881	14,160	2,560	1,575	2,105	774	4,126	12,404	5,703	4,363	1,874	3,620	8,053
Female	6,057	4,078	3,633	5,844	14,076	2,205	1,433	1,952	612	3,722	12,575	5,538	4,182	1,622	3,197	7,471
Native parentage	8,193	5,971	6,059	9,959	21,098	3,837	2,294	2,892	1,184	5,388	18,251	7,957	6,752	2,957	5,382	11,563
Foreign parentage	2,212	1,457	817	869	4,019	478	378	630	93	1,342	3,907	2,028	965	260	897	2,251
Mixed parentage	1,603	1,003	804	897	3,119	450	336	535	109	1,118	2,821	1,256	828	279	538	1,710
Foreign-born white	935	663	429	413	1,870	183	199	230	35	590	1,838	914	399	107	440	977
Male	500	351	248	229	998	112	116	134	21	320	998	503	208	73	234	544
Female	435	312	181	184	872	71	83	96	14	270	840	411	191	34	206	433
Negro	23	------	5	1	91	1	------	------	5	4	132	3	9	------	3	6
Male	1	------	1	1	50	------	------	------	2	4	71	3	6	------	1	3
Female	22	------	4	------	41	1	------	------	3	------	61	------	3	------	2	3
Other races	5	------	------	1	45	150	------	------	1	------	168	1	4	------	9	2
Per cent native white	92.6	92.7	94.7	96.6	93.4	93.4	93.8	94.6	97.1	93.0	92.1	92.5	95.4	97.0	93.8	94.0
Per cent foreign-born white	7.2	7.3	5.3	3.4	6.2	3.6	6.2	5.4	2.5	7.0	6.8	7.5	4.5	3.0	6.1	5.9
Per cent Negro	0.2	------	0.1	------	0.3	------	------	------	0.4	------	0.5	------	0.1	------	------	------
1920: Total population	13,671	10,067	8,540	11,657	29,721	4,572	3,496	4,669	1,486	8,685	23,720	13,237	9,220	3,327	6,045	17,151
Native white	12,316	9,088	8,013	11,092	27,152	4,290	3,218	4,336	1,405	7,871	21,064	11,830	8,597	3,202	5,498	15,774
Foreign-born white	1,355	976	516	558	2,482	275	278	333	68	810	2,486	1,380	599	124	548	1,356
Negro	------	3	11	6	87	------	------	------	13	4	145	27	24	------	4	21
Per cent native white	90.1	90.3	93.8	95.2	91.4	93.8	92.0	92.9	94.5	90.6	88.8	89.4	93.2	96.2	91.0	92.0
Per cent foreign-born white	9.9	9.7	6.0	4.8	8.4	6.0	8.0	7.1	4.6	9.3	10.5	10.4	6.5	3.7	9.0	7.9
Per cent Negro	------	------	0.1	0.1	0.3	------	------	------	0.9	------	0.6	0.2	0.3	------	0.1	0.1
CITIZENSHIP																
Males 21 years old and over	3,849	2,710	2,441	3,621	8,957	1,548	971	1,274	465	2,368	8,367	3,569	2,592	1,073	2,147	4,764
Native white—Native parentage	1,805	1,385	1,541	2,628	5,208	1,036	596	653	351	1,090	4,733	1,810	1,570	761	1,411	2,649
Native white—Foreign or mx. par	1,549	1,026	656	765	2,727	367	260	488	90	951	2,556	1,258	803	239	508	1,577
Foreign-born white	495	340	244	226	981	111	115	133	21	316	983	497	207	73	225	537
Naturalized	416	282	211	192	800	83	90	127	17	269	799	413	180	65	190	485
First papers	24	14	12	16	95	12	9	2	2	30	61	28	11	5	11	16
Alien	52	17	8	4	53	2	5	2	2	7	40	20	7	2	9	21
Unknown	3	36	13	14	33	14	11	2	------	10	83	36	9	1	15	15
Negro	------	------	------	1	27	------	------	------	2	1	49	3	4	------	1	1
Other races	------	------	------	1	14	34	------	------	1	------	46	1	3	------	2	------
Females 21 years old and over	3,790	2,556	2,090	3,468	8,949	1,224	833	1,091	367	2,064	8,380	3,446	2,462	888	1,848	4,260
Native white—Native parentage	1,894	1,327	1,386	2,602	5,351	826	508	598	277	966	4,708	1,788	1,593	621	1,208	2,397
Native white—Foreign or mx. par	1,461	917	525	690	2,708	308	245	407	75	832	2,774	1,254	676	183	440	1,422
Foreign-born white	435	312	178	176	856	69	80	96	14	266	821	404	189	34	196	429
Naturalized	378	263	155	150	700	51	69	88	13	242	673	340	169	25	162	388
First papers	8	8	4	5	31	1	1	2	------	5	34	3	4	------	4	7
Alien	45	9	14	12	89	6	4	3	------	13	51	30	7	4	17	17
Unknown	4	32	5	9	36	11	6	3	1	6	63	31	9	5	13	17
Negro	------	------	1	------	23	1	------	------	1	------	44	------	3	------	2	2
Other races	------	------	------	------	11	20	------	------	------	------	33	------	1	------	2	------
SCHOOL ATTENDANCE																
Total 7 to 13 years, inclusive	1,379	1,346	1,277	1,790	4,342	757	480	672	209	1,423	3,450	1,829	1,420	615	1,122	2,569
Number attending school	1,307	1,328	1,221	1,772	4,241	743	478	668	209	1,411	3,403	1,793	1,406	612	1,102	2,544
Per cent attending school	96.2	98.7	95.6	99.0	97.7	98.2	99.6	99.4	100.0	99.2	98.6	98.0	99.0	99.5	98.2	99.0
Total 14 and 15 years	519	359	336	453	1,164	199	153	192	58	388	971	514	386	119	301	743
Number attending school	480	317	294	426	1,052	171	136	157	56	353	905	473	357	108	276	642
Per cent attending school	92.5	88.3	87.5	94.0	90.4	85.9	88.9	81.8	------	91.0	93.2	92.0	92.5	90.8	91.7	86.4
Total 16 and 17 years	568	359	352	446	1,175	199	133	179	48	391	1,008	494	391	132	283	710
Number attending school	356	219	236	301	738	116	74	85	38	256	615	340	275	67	191	430
Per cent attending school	62.7	61.0	67.0	67.5	62.8	58.3	55.6	47.5	------	65.5	61.0	68.8	70.3	50.8	67.5	60.6
Total 18 to 20 years, inclusive	781	550	494	687	1,794	281	189	221	61	465	1,618	619	512	193	480	978
Number attending school	198	115	124	161	406	63	40	47	15	87	426	152	150	32	99	232
Per cent attending school	25.4	20.9	25.1	23.4	22.6	22.4	21.2	21.3	------	18.7	26.4	24.6	29.3	16.6	23.0	23.7
ILLITERACY																
Total 10 years old and over	10,560	7,300	6,415	9,662	24,536	3,866	2,544	3,334	1,113	6,478	22,345	9,701	7,154	2,690	5,628	12,880
Number illiterate	146	60	45	40	599	34	20	12	2	53	189	48	36	10	67	47
Per cent illiterate	1.4	0.8	0.7	0.4	2.4	0.9	0.8	0.4	0.2	0.8	0.8	0.5	0.5	0.4	1.2	0.4
Per cent illiterate in 1920	0.8	0.9	0.6	0.6	2.1	0.9	0.9	0.9	1.0	0.7	1.0	0.7	0.6	0.7	0.9	0.8
Native white	9,599	6,639	5,985	9,249	22,575	3,603	2,346	3,104	1,072	5,884	20,284	8,787	6,745	2,583	5,183	11,900
Number illiterate	32	24	30	27	499	13	5	9	2	33	66	14	27	7	14	25
Per cent illiterate	0.3	0.4	0.5	0.3	2.2	0.4	0.2	0.3	0.2	0.6	0.3	0.2	0.4	0.3	0.3	0.2
Foreign-born white	933	661	429	411	1,864	183	198	230	35	590	1,833	910	397	107	438	973
Number illiterate	114	36	15	12	88	5	15	3	------	20	81	34	7	3	51	22
Per cent illiterate	12.2	5.4	3.5	2.9	4.7	2.7	7.6	1.3	------	3.4	4.4	3.7	1.8	2.8	11.6	2.3
Negro	23	------	1	1	66	1	------	------	5	4	118	3	8	------	3	5
Number illiterate	------	------	------	------	5	------	------	------	------	------	------	------	1	------	------	------
Per cent illiterate	------	------	------	------	------	------	------	------	------	------	------	------	------	------	------	------
MARITAL CONDITION																
Males 15 years old and over	4,605	3,250	2,953	4,287	10,784	1,857	1,169	1,535	555	2,905	9,873	4,253	3,159	1,283	2,585	5,851
Single	1,582	1,091	1,048	1,331	3,727	629	423	539	210	1,233	3,127	1,423	1,075	460	936	2,357
Married	2,789	1,986	1,739	2,704	6,455	1,096	668	918	315	1,517	6,126	2,630	1,956	751	1,534	3,229
Widowed	211	144	145	210	502	80	61	63	13	135	484	180	111	54	98	222
Divorced	23	27	19	42	96	20	17	15	17	19	122	15	17	18	17	40
Unknown	------	2	2	------	4	32	------	------	------	1	14	5	------	------	------	3
Females 15 years old and over	4,649	3,096	2,582	4,152	10,692	1,504	1,034	1,331	418	2,558	9,978	4,116	2,975	1,011	2,256	5,245
Single	1,367	786	645	963	3,112	302	275	322	74	755	2,602	1,096	734	193	535	1,495
Married	2,789	1,995	1,729	2,716	6,438	1,096	662	913	311	1,522	6,128	2,626	1,956	746	1,538	3,238
Widowed	461	295	191	429	1,019	87	85	86	20	262	1,082	369	258	62	166	481
Divorced	31	18	16	42	115	10	12	10	13	17	160	17	26	10	17	31
Unknown	1	2	1	2	8	9	------	------	------	2	6	8	1	------	------	------
URBAN AND RURAL																
Urban population	------	------	------	------	12,977	------	------	------	------	------	18,041	2,715	------	------	------	------
Urban-farm	------	------	------	------	*169*	------	------	------	------	------	*22*	*12*	------	------	------	------
Rural population	12,971	9,094	8,114	12,140	17,265	5,099	3,207	4,287	1,427	8,442	9,076	9,444	8,957	3,603	7,269	16,509
Rural-farm	7,716	5,618	5,779	6,395	12,426	3,513	1,985	3,591	704	5,722	6,792	7,597	5,350	3,110	4,198	10,938
Rural-nonfarm	5,255	3,476	2,335	5,745	4,839	1,586	1,222	696	723	2,720	2,284	1,847	3,607	493	3,071	5,571
1920: Urban population	------	------	------	------	12,256	------	------	------	------	------	13,947	2,962	------	------	------	------
Rural population	13,671	10,067	8,540	11,657	17,465	4,572	3,496	4,669	1,486	8,685	9,773	10,275	9,220	3,327	6,045	17,151

TABLE 13.—COMPOSITION OF THE POPULATION, BY COUNTIES: 1930—Continued

SUBJECT	Hooker	Howard	Jefferson	Johnson	Kearney	Keith	Keyapaha	Kimball	Knox	Lancaster	Lincoln	Logan	Loup	McPherson	Madison	Merrick
SEX, COLOR, ETC.																
Total population	1,180	10,020	16,409	9,157	8,094	6,721	3,203	4,675	19,110	100,324	25,627	2,014	1,818	1,358	26,037	10,619
Male	628	5,234	8,382	4,705	4,124	3,650	1,666	2,503	9,993	49,316	13,654	1,082	961	738	13,084	5,583
Female	552	4,786	8,027	4,452	3,970	3,071	1,537	2,172	9,117	51,008	11,973	932	857	620	12,953	5,036
Native white	1,148	8,831	15,314	8,542	7,104	6,264	3,088	4,323	16,397	90,294	23,784	1,947	1,769	1,322	23,708	9,949
Male	609	4,596	7,770	4,371	3,582	3,367	1,592	2,305	8,497	43,070	12,585	1,042	930	718	11,840	5,201
Female	539	4,235	7,544	4,171	3,522	2,897	1,496	2,018	7,900	46,324	11,199	905	839	604	11,868	4,748
Native parentage	988	5,009	11,280	6,084	4,367	4,832	2,566	3,321	9,848	66,258	19,501	1,681	1,508	1,159	16,080	7,415
Foreign parentage	67	2,484	2,333	1,351	1,723	818	258	507	3,799	14,667	2,220	113	113	75	4,309	1,369
Mixed parentage	93	1,338	1,701	1,107	1,014	614	264	495	2,750	9,369	2,063	153	148	88	3,319	1,165
Foreign-born white	32	1,188	1,024	615	958	343	114	250	2,009	8,494	1,051	57	49	34	2,273	617
Male	19	637	571	334	523	210	73	144	1,136	4,441	595	35	31	20	1,214	353
Female	13	551	453	281	435	133	41	106	873	4,053	456	22	18	14	1,059	264
Negro	------	1	10	------	------	4	1	1	5	1,138	35	10	------	------	41	28
Male	------	1	5	------	------	4	1	1	3	634	19	5	------	------	22	11
Female	------	------	5	------	------	------	------	------	2	504	16	5	------	------	19	17
Other races	------	------	61	------	32	110	------	101	699	398	757	------	------	2	15	25
Per cent native white	97.3	88.1	93.3	93.3	87.8	93.2	96.4	92.5	85.8	90.0	92.8	96.7	97.3	97.3	91.1	93.7
Per cent foreign-born white	2.7	11.9	6.2	6.7	11.8	5.1	3.6	5.3	10.5	8.5	4.1	2.8	2.7	2.5	8.7	5.8
Per cent Negro	------	------	0.1	------	------	0.1	------	------	------	1.1	0.1	0.5	------	------	0.2	0.3
1920: Total population	1,378	10,739	16,140	8,940	8,583	5,294	3,594	4,498	18,894	85,902	23,420	1,596	1,946	1,692	22,511	10,763
Native white	1,331	8,899	14,693	8,175	7,233	4,822	3,414	4,031	15,483	74,459	20,880	1,531	1,873	1,639	19,733	9,783
Foreign-born white	44	1,837	1,386	746	1,346	437	168	445	2,472	10,390	2,201	56	73	51	2,722	939
Negro	3	3	34	19	3	17	12	15	42	1,012	71	9	------	2	53	41
Per cent native white	96.6	82.9	91.0	91.4	84.3	91.1	95.0	89.6	81.9	86.7	89.2	95.9	96.2	96.9	87.7	90.9
Per cent foreign-born white	3.2	17.1	8.6	8.3	15.7	8.3	4.7	9.9	13.1	12.1	9.4	3.5	3.8	3.0	12.1	8.7
Per cent Negro	0.2	------	0.2	0.2	------	0.3	0.3	0.3	0.2	1.2	0.3	0.6	------	0.1	0.2	0.4
CITIZENSHIP																
Males 21 years old and over	346	2,953	4,982	2,752	2,470	2,067	921	1,429	5,606	31,229	7,917	584	502	423	8,051	3,354
Native white—Native parentage	251	850	2,756	1,470	846	1,232	643	889	1,864	18,421	5,389	446	369	326	3,910	1,918
Native white—Foreign or mx. par.	77	1,475	1,640	951	1,105	588	204	364	2,434	7,907	1,715	102	102	78	2,928	1,062
Foreign-born white	18	627	557	331	513	208	73	141	1,124	4,287	585	35	31	19	1,192	349
Naturalized	18	566	495	310	444	178	63	122	963	3,111	475	33	29	18	952	297
First papers	------	35	37	16	23	10	4	9	67	419	42	1	------	------	85	21
Alien	------	14	20	4	16	13	4	9	74	567	52	------	------	1	66	17
Unknown	------	12	5	1	30	7	2	1	20	190	16	1	2	------	89	14
Negro	------	1	5	------	------	3	1	1	2	461	18	1	------	------	15	8
Other races	------	------	24	------	6	36	------	34	182	153	210	------	------	------	6	17
Females 21 years old and over	303	2,658	4,761	2,656	2,318	1,666	758	1,162	4,884	32,772	6,600	483	433	326	7,821	3,003
Native white—Native parentage	253	802	2,764	1,469	866	1,047	563	733	1,723	19,569	4,490	381	332	268	3,765	1,804
Native white—Foreign or mx. par.	42	1,314	1,547	910	1,020	474	155	306	2,139	8,923	1,517	79	83	43	3,001	931
Foreign-born white	13	542	439	277	426	131	40	102	856	3,890	448	22	18	14	1,036	259
Naturalized	13	510	389	258	362	115	35	84	756	2,687	389	20	17	12	844	218
First papers	------	3	14	9	7	1	------	2	17	178	12	------	------	------	30	3
Alien	------	20	32	10	29	8	5	15	69	817	39	------	------	1	74	14
Unknown	------	9	4	------	28	7	------	1	14	208	8	2	1	1	88	24
Negro	------	------	4	------	------	------	------	------	1	334	15	1	------	------	16	6
Other races	------	------	7	------	6	14	------	21	165	56	130	------	------	1	3	3
SCHOOL ATTENDANCE																
Total 7 to 13 years, inclusive	172	1,534	2,327	1,254	1,230	1,045	515	685	3,055	12,421	3,732	335	309	220	3,432	1,405
Number attending school	171	1,513	2,302	1,235	1,204	1,021	505	680	2,990	12,291	3,646	331	305	220	3,387	1,388
Per cent attending school	99.4	98.6	98.9	98.5	97.9	97.7	98.1	99.3	97.9	99.0	97.7	98.8	98.7	100.0	98.7	98.8
Total 14 and 15 years	54	428	630	361	320	265	144	211	809	3,395	1,026	89	95	50	975	427
Number attending school	52	376	568	311	290	232	123	202	688	3,281	950	83	87	39	879	400
Per cent attending school	------	87.9	90.2	86.1	90.6	87.5	85.4	95.7	85.0	96.6	92.6	------	------	------	90.2	93.7
Total 16 and 17 years	59	449	648	361	303	259	146	182	790	3,571	1,060	81	103	58	1,008	434
Number attending school	39	270	393	206	221	158	66	137	469	2,581	747	51	62	32	607	324
Per cent attending school	------	60.1	60.6	57.1	72.9	61.0	45.2	75.3	59.4	72.3	70.5	------	60.2	------	60.2	74.7
Total 18 to 20 years, inclusive	64	579	941	517	447	368	230	277	1,118	5,893	1,579	105	111	80	1,400	610
Number attending school	18	133	187	93	124	67	44	70	225	2,144	371	21	20	13	349	193
Per cent attending school	------	23.0	19.9	18.0	27.7	18.2	19.1	25.3	20.1	36.4	23.5	20.0	26.1	------	24.9	31.6
ILLITERACY																
Total 10 years old and over	922	7,935	13,258	7,348	6,578	5,221	2,485	3,637	14,901	83,940	20,281	1,536	1,417	1,059	21,213	8,615
Number illiterate	------	86	70	38	81	28	12	8	131	1,136	184	1	8	4	398	73
Per cent illiterate	------	1.1	0.5	0.5	1.2	0.5	0.5	0.2	0.9	1.4	0.9	0.1	0.6	0.4	1.9	0.8
Per cent illiterate in 1920	0.6	1.3	0.8	1.0	0.9	0.5	0.5	2.2	0.9	2.0	1.9	0.1	0.6	1.0	1.0	1.7
Native white	891	6,747	12,191	6,736	5,608	4,795	2,370	3,319	12,369	74,223	18,683	1,471	1,368	1,023	18,901	7,955
Number illiterate	------	44	38	20	36	6	5	3	36	267	47	1	7	4	216	55
Per cent illiterate	------	0.7	0.3	0.4	0.6	0.1	0.2	0.1	0.3	0.4	0.3	0.1	0.5	0.4	1.1	0.7
Foreign-born white	31	1,187	1,015	612	953	343	114	250	2,004	8,468	1,043	57	49	34	2,261	615
Number illiterate	------	42	25	12	38	3	6	1	49	796	13	------	1	------	178	16
Per cent illiterate	------	3.5	2.5	2.0	4.0	0.9	5.3	0.4	2.4	9.4	1.2	------	------	------	7.9	2.6
Negro	------	1	10	------	------	4	1	1	4	972	35	8	------	------	39	21
Number illiterate	------	------	------	------	------	1	1	------	------	30	------	------	------	------	2	------
Per cent illiterate	------	------	------	------	------	------	------	------	------	3.1	------	------	------	------	------	------
MARITAL CONDITION																
Males 15 years old and over	429	3,615	5,950	3,279	2,879	2,486	1,153	1,725	6,796	36,616	9,519	707	634	511	9,454	4,003
Single	157	1,363	1,927	1,108	983	944	420	652	2,673	11,754	3,484	262	256	196	3,251	1,431
Married	248	2,086	3,726	2,018	1,729	1,435	650	997	3,820	22,671	5,499	401	354	286	5,741	2,338
Widowed	16	137	265	136	137	84	52	57	258	1,531	384	38	22	23	355	187
Divorced	2	22	31	16	17	23	22	19	40	640	152	6	2	6	96	40
Unknown	6	7	1	1	13	------	------	------	5	20	------	------	------	------	11	7
Females 15 years old and over	372	3,240	5,694	3,184	2,803	2,008	970	1,423	5,999	38,562	8,129	592	556	397	9,345	3,595
Single	88	904	1,400	826	820	425	251	345	1,668	11,087	1,969	142	155	80	2,562	921
Married	251	2,081	3,704	2,000	1,731	1,432	650	987	3,805	22,573	5,389	399	356	279	5,824	2,313
Widowed	29	236	533	336	234	129	54	70	495	4,151	641	49	45	26	843	326
Divorced	3	16	57	22	13	20	15	21	31	729	130	2	------	3	110	33
Unknown	1	3	------	------	5	2	------	------	------	22	------	------	------	------	6	2
URBAN AND RURAL																
Urban population	------	------	6,192	------	------	------	------	------	------	79,592	12,061	------	------	------	10,717	------
Urban-farm	------	------	*2*	------	------	------	------	------	------	*446*	*13*	------	------	------	63	------
Rural population	1,180	10,020	10,217	9,157	8,094	6,721	3,203	4,675	19,110	20,732	13,566	2,014	1,818	1,358	15,320	10,619
Rural-farm	621	6,767	7,638	5,563	5,099	3,629	2,694	2,356	12,599	13,200	9,855	1,368	1,534	1,201	9,003	5,972
Rural-nonfarm	559	3,253	2,579	3,594	2,995	3,092	509	2,319	6,511	7,532	3,711	646	284	157	6,317	4,647
1920: Urban population	------	------	5,454	------	------	------	------	------	------	62,662	10,466	------	------	------	8,634	------
Rural population	1,378	10,739	10,686	8,940	8,583	5,294	3,594	4,498	18,894	23,240	12,954	1,596	1,946	1,692	13,877	10,763

TABLE 13.—COMPOSITION OF THE POPULATION, BY COUNTIES: 1930—Continued

SUBJECT	Morrill	Nance	Nemaha	Nuckolls	Otoe	Pawnee	Perkins	Phelps	Pierce	Platte	Polk	Red-willow	Richardson	Rock	Saline	Sarpy
SEX, COLOR, ETC.																
Total population	9,950	8,718	12,356	12,629	19,901	9,423	5,834	9,261	11,080	21,181	10,092	13,859	19,826	3,366	16,356	10,402
Male	5,260	4,565	6,324	6,471	10,303	4,820	3,092	4,723	5,787	10,871	5,189	7,150	10,212	1,808	8,324	5,784
Female	4,690	4,153	6,032	6,158	9,598	4,603	2,742	4,538	5,293	10,310	4,903	6,709	9,614	1,558	8,032	4,618
Native white	8,707	8,076	11,953	11,749	18,565	8,925	5,577	8,137	10,111	18,936	9,019	13,052	18,946	3,252	14,500	9,222
Male	4,563	4,171	6,114	5,963	9,563	4,532	2,939	4,114	5,249	9,621	4,601	6,689	9,731	1,746	7,333	5,080
Female	4,144	3,905	5,839	5,786	9,002	4,393	2,638	4,023	4,862	9,315	4,418	6,363	9,215	1,506	7,167	4,142
Native parentage	6,842	5,816	9,925	9,077	13,548	6,842	4,376	5,005	6,185	10,580	5,680	10,391	15,623	2,678	8,508	6,002
Foreign parentage	1,123	1,286	999	1,447	2,715	1,193	605	2,078	2,204	4,931	2,009	1,477	1,738	287	3,694	1,977
Mixed parentage	742	974	1,029	1,225	2,302	890	596	1,054	1,722	3,425	1,270	1,184	1,585	287	2,298	1,243
Foreign-born white	670	633	392	832	1,262	498	250	1,099	969	2,239	1,073	713	700	113	1,853	1,137
Male	384	389	204	482	701	288	149	594	538	1,246	588	407	381	62	988	680
Female	286	244	188	350	561	210	101	505	431	993	485	306	319	51	865	457
Negro	2	------	11	9	61	------	------	4	------	6	------	30	54	------	------	19
Male	2	------	6	5	30	------	------	3	------	4	------	22	28	------	------	11
Female	------	------	5	4	31	------	------	1	------	2	------	8	26	------	------	8
Other races	571	9	------	39	13	------	7	21	------	------	------	64	126	1	3	24
Per cent native white	87.5	92.6	96.7	93.0	93.3	94.7	95.6	87.9	91.3	89.4	89.4	94.2	95.6	96.6	88.7	88.7
Per cent foreign-born white	6.7	7.3	3.2	6.6	6.3	5.3	4.3	11.9	8.7	10.6	10.6	5.1	3.5	3.4	11.3	10.9
Per cent Negro	------	------	0.1	0.1	0.3	------	------	------	------	------	------	0.2	0.3	------	------	0.2
1920: Total population	9,151	8,712	12,547	13,236	19,494	9,578	3,967	9,900	10,681	19,464	10,714	11,434	18,968	3,703	16,514	9,370
Native white	8,100	7,908	11,983	12,027	17,636	8,912	3,754	8,157	9,405	16,490	9,114	10,505	17,903	3,543	14,025	7,961
Foreign-born white	1,000	800	554	1,197	1,797	660	208	1,724	1,275	2,930	1,592	907	932	160	2,487	1,362
Negro	15	------	10	11	57	6	4	19	1	17	2	21	57	------	2	43
Per cent native white	88.5	90.8	95.5	90.9	90.5	93.0	94.6	82.4	88.1	84.7	85.1	91.9	94.4	95.7	84.9	85.0
Per cent foreign-born white	10.9	9.2	4.4	9.0	9.2	6.9	5.2	17.4	11.9	15.1	14.9	7.9	4.9	4.3	15.1	14.5
Per cent Negro	0.2	------	0.1	0.1	0.3	0.1	0.1	0.2	------	0.1	------	0.2	0.3	------	------	0.5
CITIZENSHIP																
Males 21 years old and over	2,732	2,530	3,833	3,747	6,194	2,809	1,679	2,890	3,165	6,059	3,019	4,156	5,996	963	5,286	3,628
Native white—Native parentage	1,755	1,351	2,768	2,296	3,345	1,696	1,037	1,013	1,136	1,799	1,187	2,742	4,098	655	1,845	1,747
Native white—Foreign or mx. par.	485	790	859	967	2,127	827	495	1,280	1,495	3,029	1,251	996	1,467	247	2,459	1,194
Foreign-born white	356	385	201	473	696	286	146	592	534	1,228	581	389	375	61	979	668
Naturalized	161	303	169	357	585	264	117	546	440	989	492	337	317	58	784	521
First papers	72	28	16	46	51	12	15	27	49	104	26	12	31	------	77	59
Alien	89	29	16	34	29	8	13	11	35	80	28	38	21	------	102	48
Unknown	34	25	------	36	31	2	1	8	10	55	35	2	6	3	16	40
Negro	2	------	5	3	19	------	------	2	------	3	------	16	26	------	------	10
Other races	134	4	------	8	7	------	1	3	------	------	------	13	30	------	3	9
Females 21 years old and over	2,265	2,270	3,583	3,448	5,720	2,742	1,393	2,802	2,851	5,559	2,693	3,760	5,635	843	4,986	2,650
Native white—Native parentage	1,491	1,279	2,573	2,210	3,163	1,765	933	1,103	1,118	1,661	1,191	2,508	3,899	581	1,850	1,178
Native white—Foreign or mx. par.	423	745	821	888	1,979	768	363	1,191	1,309	2,913	1,221	944	1,376	211	2,263	1,013
Foreign-born white	254	243	184	343	556	209	96	504	424	984	481	204	319	51	853	449
Naturalized	121	204	162	274	462	193	75	464	347	850	429	257	283	48	705	363
First papers	40	8	5	9	13	3	3	7	15	24	3	5	8	------	7	16
Alien	80	16	16	26	54	11	18	23	59	81	25	28	24	2	130	48
Unknown	13	15	1	34	27	2	------	10	3	29	24	4	4	1	11	22
Negro	------	------	5	2	20	------	------	1	------	1	------	5	17	------	------	6
Other races	97	3	------	5	2	------	1	3	------	------	------	9	24	------	------	4
SCHOOL ATTENDANCE																
Total 7 to 13 years, inclusive	1,773	1,384	1,736	1,941	2,700	1,373	1,029	1,273	1,767	3,299	1,420	2,058	2,883	517	2,033	1,377
Number attending school	1,729	1,354	1,716	1,930	2,658	1,354	1,020	1,243	1,751	3,254	1,414	2,021	2,818	511	2,056	1,363
Per cent attending school	97.5	97.8	98.8	99.4	98.4	98.6	99.1	97.6	99.1	98.6	99.6	98.2	97.7	98.8	98.7	99.0
Total 14 and 15 years	473	378	431	525	769	369	241	355	498	927	393	482	773	152	597	395
Number attending school	438	337	387	477	675	339	214	324	406	760	353	433	708	132	541	353
Per cent attending school	92.6	89.2	89.8	90.9	87.8	91.9	88.8	91.3	81.5	82.0	89.8	89.8	91.6	86.8	90.6	89.4
Total 16 and 17 years	447	356	498	527	815	380	242	368	482	866	406	521	776	139	637	432
Number attending school	237	199	340	318	511	251	137	265	245	418	261	333	505	85	430	249
Per cent attending school	53.0	55.9	68.3	60.3	62.7	66.1	56.6	72.0	50.8	48.3	64.3	63.9	65.1	61.2	67.5	57.6
Total 18 to 20 years, inclusive	541	500	666	690	1,038	505	321	415	689	1,195	539	753	1,102	187	901	622
Number attending school	103	103	180	162	214	136	78	114	109	191	119	212	267	49	234	122
Per cent attending school	19.0	20.6	27.0	23.5	19.7	26.9	24.3	27.5	15.8	16.0	22.1	28.2	24.2	26.2	26.0	19.6
ILLITERACY																
Total 10 years old and over	7,460	6,802	9,990	10,026	16,122	7,500	4,431	7,530	8,671	16,431	8,030	10,794	15,934	2,566	13,564	8,505
Number illiterate	174	122	50	76	113	43	16	54	97	240	65	113	121	14	94	57
Per cent illiterate	2.3	1.8	0.5	0.8	0.7	0.6	0.4	0.7	1.1	1.5	0.8	1.0	0.8	0.5	0.7	0.7
Per cent illiterate in 1920	2.4	1.4	0.8	0.7	0.7	1.2	0.6	1.2	0.8	1.5	0.8	1.9	0.9	0.8	1.1	1.5
Native white	6,432	6,161	9,587	9,168	14,802	7,063	4,182	6,428	7,705	14,192	6,958	10,021	15,101	2,452	11,713	7,335
Number illiterate	20	30	38	46	76	22	9	15	27	58	25	31	98	13	28	16
Per cent illiterate	0.3	0.5	0.4	0.5	0.5	0.3	0.2	0.2	0.4	0.4	0.4	0.3	0.6	0.5	0.2	0.2
Foreign-born white	664	633	392	829	1,256	497	247	1,098	966	2,234	1,072	705	699	113	1,848	1,136
Number illiterate	76	92	9	20	34	21	7	32	70	182	40	57	21	1	66	36
Per cent illiterate	11.4	14.5	2.3	2.4	2.7	4.2	2.8	2.9	7.2	8.1	3.7	8.1	3.0	0.9	3.6	3.2
Negro	2	------	11	8	53	------	------	4	------	5	------	28	49	------	------	18
Number illiterate	------	------	3	------	2	------	------	1	------	------	------	------	------	------	------	4
Per cent illiterate	------	------	------	------	------	------	------	------	------	------	------	------	------	------	------	------
MARITAL CONDITION																
Males 15 years old and over	3,335	3,061	4,522	4,481	7,384	3,374	2,057	3,368	3,925	7,317	3,662	4,897	7,180	1,192	6,199	4,333
Single	1,059	1,093	1,475	1,507	2,594	1,129	732	1,166	1,472	2,858	1,322	1,592	2,401	436	2,145	1,963
Married	2,045	1,822	2,778	2,707	4,375	2,068	1,230	2,021	2,287	4,087	2,132	3,063	4,322	708	3,694	2,138
Widowed	116	121	236	233	321	158	75	161	144	315	175	182	383	30	326	182
Divorced	30	19	31	21	90	18	20	16	18	51	24	57	70	9	30	45
Unknown	85	6	2	13	4	1	------	2	4	6	9	3	4	------	4	5
Females 15 years old and over	2,879	2,781	4,271	4,183	6,797	3,223	1,684	3,278	3,526	6,813	3,396	4,534	6,696	1,022	5,866	3,207
Single	636	729	1,037	1,093	1,722	795	358	877	955	2,175	897	1,079	1,606	247	1,530	846
Married	2,022	1,826	2,770	2,705	4,346	2,067	1,210	2,010	2,283	4,053	2,134	3,015	4,305	702	3,681	2,070
Widowed	148	207	435	359	635	341	100	360	268	521	332	381	710	61	617	260
Divorced	27	17	27	19	92	19	7	31	19	57	30	58	73	11	33	29
Unknown	46	2	2	7	2	1	------	------	1	7	3	1	2	1	5	2
URBAN AND RURAL																
Urban population	------	------	3,063	3,044	7,230	------	------	3,263	------	6,898	------	6,688	5,787	------	2,865	------
Urban-farm	------	------	*13*	*2*	*42*	------	------	*57*	------	*26*	------	------	*6*	------	*37*	------
Rural population	9,950	8,718	9,288	9,585	12,671	9,423	5,834	5,993	11,080	14,283	10,092	7,171	14,039	3,366	13,491	10,402
Rural-farm	5,749	5,663	6,613	6,616	9,575	6,010	3,868	4,728	7,386	11,206	6,593	5,263	9,478	2,394	8,295	4,700
Rural-nonfarm	4,201	3,055	2,675	2,969	3,096	3,413	1,966	1,270	3,694	3,077	3,499	1,908	4,561	972	5,196	5,702
1920: Urban population	------	------	2,863	2,719	6,279	------	------	3,108	------	5,410	------	4,303	4,930	------	------	------
Rural population	9,151	8,712	9,684	10,517	13,215	9,578	3,967	6,792	10,681	14,054	10,714	7,131	14,038	3,703	16,514	9,370

TABLE 13.—COMPOSITION OF THE POPULATION, BY COUNTIES: 1930—Continued

SUBJECT	Saunders	Scotts Bluff	Seward	Sheridan	Sherman	Sioux	Stanton	Thayer	Thomas	Thurston	Valley	Washington	Wayne	Webster	Wheeler	York
SEX, COLOR, ETC.																
Total population	20,167	28,644	15,933	10,793	9,122	4,667	7,809	13,684	1,510	10,462	9,533	12,095	10,566	10,210	2,335	17,239
Male	10,385	15,085	7,990	5,696	4,744	2,535	4,146	6,946	788	5,654	4,947	6,300	5,546	5,200	1,237	8,595
Female	9,782	13,559	7,943	5,097	4,378	2,132	3,663	6,738	722	4,808	4,586	5,795	5,020	5,010	1,098	8,644
Native white	17,772	23,248	14,728	10,113	8,364	4,241	6,918	12,846	1,454	7,972	8,752	10,952	9,429	9,677	2,238	16,239
Male	9,049	12,116	7,343	5,301	4,318	2,292	3,614	6,472	757	4,319	4,500	5,643	4,860	4,903	1,175	8,053
Female	8,723	11,132	7,385	4,812	4,046	1,949	3,304	6,374	697	3,653	4,252	5,309	4,569	4,774	1,063	8,186
Native parentage	10,328	16,791	9,846	7,883	5,281	3,372	3,742	9,337	1,254	5,827	6,026	7,303	5,687	7,275	1,767	12,026
Foreign parentage	4,761	4,743	2,694	1,194	1,918	435	1,867	1,977	94	1,148	1,590	2,227	2,140	1,241	208	2,376
Mixed parentage	2,683	1,714	2,188	1,036	1,165	434	1,309	1,532	106	997	1,136	1,422	1,602	1,161	263	1,837
Foreign-born white	2,356	2,767	1,197	584	757	238	888	828	52	591	781	1,140	1,132	530	97	961
Male	1,298	1,537	643	340	426	144	531	470	28	369	447	655	683	295	62	527
Female	1,058	1,230	554	244	331	94	357	358	24	222	334	485	449	235	35	434
Negro	6	99	13	7	1		3		2	4		3	5			24
Male	5	64	4	7			1		1	3		2	3			12
Female	1	35	9		1		2		1	1		1	2			12
Other races	33	2,530		89		188		10	2	1,895				3		15
Per cent native white	88.1	81.2	92.4	93.7	91.7	90.9	88.6	93.9	96.3	76.2	91.8	90.5	89.2	94.8	95.8	94.2
Per cent foreign-born white	11.7	9.7	7.5	5.4	8.3	5.1	11.4	6.1	3.4	5.6	8.2	9.4	10.7	5.2	4.2	5.6
Per cent Negro		0.3	0.1	0.1					0.1							0.1
1920: Total population	20,589	20,710	15,867	9,625	8,877	4,528	7,756	13,976	1,773	9,589	9,823	12,180	9,725	10,922	2,531	17,146
Native white	17,158	17,159	14,174	8,832	7,843	4,117	6,581	12,789	1,681	7,377	8,772	10,557	8,398	10,071	2,372	15,805
Foreign-born white	3,416	3,245	1,681	698	1,034	390	1,174	1,174	77	632	1,049	1,610	1,315	836	157	1,315
Negro	14	79	12	8		18	1	13	14	9	2	13	12	15	2	25
Per cent native white	83.3	82.9	89.3	91.8	88.4	90.9	84.9	91.5	94.8	76.9	89.3	86.7	86.4	92.2	93.7	92.2
Per cent foreign-born white	16.6	15.7	10.6	7.3	11.6	8.6	15.1	8.4	4.3	6.6	10.7	13.2	13.5	7.7	6.2	7.7
Per cent Negro	0.1	0.4	0.1	0.1		0.4		0.1	0.8	0.1		0.1	0.1	0.1	0.1	0.1
CITIZENSHIP																
Males 21 years old and over	6,301	7,811	4,630	3,292	2,591	1,409	2,373	3,992	449	2,970	2,783	3,802	3,278	3,013	633	5,059
Native white—Native parentage	2,070	4,530	2,091	2,069	968	909	706	2,124	340	1,353	1,383	1,699	1,226	1,726	379	2,814
Native white—Foreign or mx. par.	2,898	1,210	1,950	868	1,199	319	1,144	1,404	79	778	962	1,457	1,374	994	192	1,708
Foreign-born white	1,295	1,368	638	333	424	138	522	461	27	365	438	644	675	292	62	523
Naturalized	1,039	487	529	252	349	104	393	378	23	269	351	566	526	235	54	416
First papers	83	204	45	21	35	6	78	43	2	46	36	49	73	15	6	28
Alien	70	587	28	13	24	22	45	36	2	38	45	23	62	13	1	23
Unknown	103	90	36	47	16	6	6	4		12	6	6	14	29	1	56
Negro	5	56	1	5			1		1	1		2	3			12
Other races	33	647		17		43		3	2	473				1		2
Females 21 years old and over	5,827	6,726	4,629	2,753	2,265	1,048	2,032	3,826	393	2,417	2,531	3,424	2,879	2,893	522	5,101
Native white—Native parentage	2,064	4,068	2,204	1,717	908	680	669	2,081	298	1,151	1,284	1,636	1,204	1,790	329	2,055
Native white—Foreign or mx. par.	2,709	1,108	1,876	780	1,028	246	1,016	1,391	71	617	917	1,307	1,237	867	158	1,704
Foreign-born white	1,053	1,070	549	235	328	90	346	352	23	216	330	480	436	235	35	423
Naturalized	847	361	473	197	284	71	276	286	20	182	276	445	370	180	33	352
First papers	13	50	15	2	5	2	22	17	1	9	10	7	12	6	1	8
Alien	103	595	33	13	27	12	45	38	1	20	41	23	47	20	1	21
Unknown	90	64	28	23	12	5	3	11	1	5	3	5	7	29		42
Negro	1	29			1		1		1			1	2			11
Other races		451		21		32		2		433				1		8
SCHOOL ATTENDANCE																
Total 7 to 13 years, inclusive	2,738	4,791	2,308	1,671	1,439	746	1,189	2,040	233	1,750	1,447	1,732	1,510	1,545	427	2,526
Number attending school	2,708	4,705	2,278	1,658	1,423	732	1,178	1,996	232	1,620	1,434	1,710	1,473	1,525	423	2,504
Per cent attending school	98.9	98.2	98.7	99.2	98.9	98.1	99.1	97.8	99.6	92.6	99.1	98.7	97.5	98.7	99.1	99.1
Total 14 and 15 years	798	1,254	619	449	411	201	330	560	58	486	421	465	393	410	103	692
Number attending school	706	1,118	538	421	356	189	286	486	50	443	380	414	341	385	83	626
Per cent attending school	88.5	89.2	86.9	93.8	86.6	94.0	86.7	86.8		91.2	90.3	89.0	86.8	93.9	80.6	90.5
Total 16 and 17 years	776	1,204	636	438	456	204	330	556	58	487	429	464	419	424	99	708
Number attending school	488	596	345	305	248	117	151	353	36	309	272	253	241	292	52	483
Per cent attending school	62.9	49.5	54.2	69.6	54.4	57.4	45.8	63.5		63.4	63.4	54.5	57.5	68.9		68.2
Total 18 to 20 years, inclusive	1,111	1,619	894	577	618	290	490	770	88	622	580	707	612	574	126	1,016
Number attending school	272	302	174	158	106	61	74	163	18	139	127	125	155	128	22	312
Per cent attending school	24.5	18.7	19.5	27.4	17.2	21.0	15.1	21.2		22.3	21.9	17.7	25.3	22.3	17.5	30.7
ILLITERACY																
Total 10 years old and over	16,390	21,268	12,738	8,439	7,137	3,569	6,229	10,845	1,181	7,974	7,582	9,860	8,414	8,184	1,736	14,039
Number illiterate	215	1,170	79	36	57	31	33	46	3	246	82	40	42	48	5	35
Per cent illiterate	1.3	5.5	0.6	0.4	0.8	0.9	0.5	0.4	0.3	3.1	1.1	0.4	0.5	0.6	0.3	0.2
Per cent illiterate in 1920	1.2	2.7	1.2	0.7	2.1	1.2	0.6	0.6	2.0	3.9	1.1	0.3	0.6	0.4	0.3	0.5
Native white	13,997	16,813	11,585	7,790	6,379	3,216	5,342	10,013	1,125	5,979	6,783	8,723	7,280	7,653	1,639	13,043
Number illiterate	65	53	41	10	25	2	20	27	1	24	27	24	8	27	4	15
Per cent illiterate	0.5	0.3	0.4	0.1	0.4	0.1	0.4	0.3	0.1	0.4	0.4	0.3	0.1	0.4	0.2	0.1
Foreign-born white	2,354	2,754	1,195	581	757	236	884	825	52	590	779	1,134	1,129	529	97	957
Number illiterate	145	534	38	21	32	2	13	19	1	11	55	16	34	20	1	19
Per cent illiterate	6.2	19.4	3.2	3.6	4.2	0.8	1.5	2.3		1.9	7.1	1.4	3.0	3.8		2.0
Negro	6	94	8	7	1		3		2	3		3	5			24
Number illiterate		3														1
Per cent illiterate																
MARITAL CONDITION																
Males 15 years old and over	7,492	9,598	5,577	3,951	3,225	1,707	2,870	4,803	550	3,652	3,414	4,541	3,929	3,639	782	6,049
Single	2,723	3,159	1,854	1,392	1,264	662	1,103	1,632	202	1,389	1,201	1,643	1,505	1,229	286	1,979
Married	4,373	6,001	3,456	2,284	1,829	957	1,666	2,943	329	2,038	2,042	2,626	2,248	2,217	458	3,744
Widowed	327	306	245	156	108	73	91	198	11	199	140	226	156	162	32	265
Divorced	56	101	15	55	16	11	7	28	7	20	31	42	16	30	6	55
Unknown	13	31	7	64	8	4	3	2	1	6		4	4	1		6
Females 15 years old and over	6,922	8,391	5,565	3,331	2,902	1,342	2,513	4,620	473	3,074	3,119	4,074	3,442	3,468	649	6,152
Single	1,873	1,802	1,524	729	857	321	648	1,220	104	790	846	1,032	911	882	157	1,699
Married	4,348	5,957	3,436	2,268	1,829	938	1,666	2,951	331	2,023	2,031	2,604	2,231	2,204	454	3,754
Widowed	651	510	580	263	194	69	183	411	30	229	229	397	277	357	33	623
Divorced	41	110	20	34	22	13	14	37	6	32	13	37	21	25	5	70
Unknown	9	12	5	37		1	2	1	2			4	2			6
URBAN AND RURAL																
Urban population	2,689	10,996	2,737									2,791				5,712
Urban-farm	*105*	*78*										*25*				*52*
Rural population	17,478	17,648	13,201	10,793	9,122	4,667	7,809	13,684	1,510	10,462	9,533	9,304	10,566	10,210	2,335	11,527
Rural-farm	11,672	11,739	9,589	6,136	6,482	4,000	5,779	7,537	794	6,457	5,923	7,355	6,783	6,320	1,892	8,931
Rural-nonfarm	5,806	5,909	3,612	4,657	2,640	667	2,030	6,147	716	4,005	3,610	1,949	3,783	3,890	443	2,596
1920: Urban population		9,420										2,702				5,388
Rural population	20,589	11,290	15,867	9,625	8,877	4,528	7,756	13,976	1,773	9,589	9,823	9,478	9,725	10,922	2,531	11,758

TABLE 14.—COMPOSITION OF THE RURAL POPULATION, FARM AND NONFARM, BY COUNTIES: 1930

SUBJECT	THE STATE	Adams	Antelope	Arthur	Banner	Blaine	Boone	Box Butte	Boyd	Brown	Buffalo	Burt	Butler	Cass	Cedar
Total rural population	**891,856**	**10,785**	**15,206**	**1,344**	**1,676**	**1,584**	**14,738**	**5,192**	**7,169**	**5,772**	**15,763**	**13,062**	**14,410**	**13,891**	**16,427**
RURAL-FARM															
SEX, COLOR, ETC.															
Total rural-farm population	**582,981**	**7,107**	**10,035**	**1,183**	**1,541**	**1,265**	**9,548**	**3,939**	**4,775**	**3,248**	**10,424**	**7,516**	**8,834**	**8,424**	**10,905**
Male	313,302	3,807	5,295	633	832	671	5,146	2,167	2,553	1,754	5,652	4,093	4,709	4,526	5,921
Female	269,679	3,300	4,740	550	709	594	4,402	1,772	2,222	1,494	4,772	3,423	4,125	3,898	4,984
Native white	539,693	6,707	9,489	1,142	1,474	1,218	8,942	3,662	4,322	3,142	9,781	6,921	8,045	7,981	10,042
Native parentage	367,479	4,613	6,725	932	1,244	1,005	5,807	2,734	2,556	2,617	7,003	4,936	4,627	5,966	6,390
Foreign or mixed parentage	172,214	2,094	2,764	210	230	213	3,135	928	1,766	525	2,778	1,985	3,418	2,015	3,652
Foreign-born white	39,519	399	543	41	63	47	606	256	453	106	550	574	788	435	863
Negro	177	1	1	-------	-------	-------	-------	19	-------	-------	30	-------	1	8	-------
Other races	3,592	-------	2	-------	4	-------	-------	2	-------	-------	63	21	-------	-------	-------
CITIZENSHIP															
Males 21 years old and over	**170,385**	**2,053**	**2,769**	**326**	**461**	**370**	**2,674**	**1,228**	**1,366**	**948**	**2,983**	**2,375**	**2,516**	**2,640**	**3,056**
Native white	146,568	1,825	2,448	304	418	343	2,304	1,063	1,106	892	2,652	2,029	2,102	2,389	2,530
Foreign-born white	22,873	227	319	22	41	27	370	155	260	56	310	339	414	250	526
Naturalized	18,023	194	282	19	32	24	297	113	240	51	251	256	302	193	404
Negro	51	1	1	-------	-------	-------	-------	9	-------	-------	1	-------	-------	1	-------
Females 21 years old and over	**138,475**	**1,745**	**2,339**	**261**	**345**	**288**	**2,123**	**995**	**1,102**	**772**	**2,532**	**1,808**	**2,128**	**2,206**	**2,364**
Native white	121,977	1,582	2,123	246	324	269	1,808	798	912	725	2,296	1,573	1,768	2,027	2,048
Foreign-born white	15,762	163	216	15	20	19	225	91	190	47	226	228	360	177	316
Naturalized	12,793	143	190	12	10	17	184	63	177	44	180	194	280	149	254
Negro	27	-------	-------	-------	-------	-------	-------	5	-------	-------	-------	-------	-------	2	-------
AGE, ETC.															
Under 5 years	63,991	727	1,138	127	178	152	1,096	408	552	347	1,116	853	977	822	1,336
Under 1 year	*12,167*	*140*	*188*	*20*	*31*	*24*	*216*	*105*	*109*	*79*	*206*	*178*	*153*	*150*	*257*
5 to 9 years	68,634	782	1,294	142	186	148	1,202	451	575	373	1,169	842	1,033	871	1,423
10 to 14 years	67,587	850	1,225	163	186	161	1,188	388	542	360	1,230	745	991	883	1,370
15 to 19 years	62,596	798	1,093	139	148	119	1,087	417	533	372	1,189	743	1,012	846	1,156
20 to 24 years	51,265	644	791	111	161	101	842	373	429	298	871	697	822	744	966
25 to 29 years	42,038	473	724	71	101	67	672	299	401	225	777	618	624	638	802
30 to 34 years	40,392	429	684	63	122	89	615	310	325	183	761	573	605	586	770
35 to 44 years	76,672	945	1,292	150	197	180	1,256	516	508	376	1,405	1,014	1,143	1,224	1,338
45 to 54 years	55,366	769	945	114	144	100	826	355	377	337	923	705	884	879	895
55 to 64 years	32,653	405	513	64	71	85	477	209	312	218	582	454	468	551	551
65 to 74 years	15,760	207	241	25	32	49	215	117	168	113	304	193	183	278	228
75 years and over	5,862	78	93	14	11	13	71	36	51	45	93	71	92	101	67
Total 10 years old and over	**450,356**	**5,598**	**7,603**	**914**	**1,177**	**965**	**7,250**	**3,020**	**3,648**	**2,528**	**8,139**	**5,821**	**6,824**	**6,731**	**8,146**
Number illiterate	3,366	32	25	1	5	4	39	17	23	11	59	12	100	26	50
Per cent illiterate	0.7	0.6	0.3	0.1	0.4	0.4	0.5	0.6	0.6	0.4	0.7	0.2	1.5	0.4	0.6
Males 15 years old and over	**210,505**	**2,597**	**3,462**	**417**	**568**	**453**	**3,365**	**1,506**	**1,732**	**1,183**	**3,809**	**2,863**	**3,148**	**3,196**	**3,766**
Single	83,104	1,000	1,329	166	237	171	1,391	581	748	431	1,481	1,154	1,286	1,182	1,584
Married	118,800	1,485	2,008	234	305	255	1,834	854	960	681	2,197	1,592	1,782	1,848	2,063
Females 15 years old and over	**172,264**	**2,151**	**2,916**	**334**	**423**	**351**	**2,697**	**1,126**	**1,374**	**985**	**3,100**	**2,213**	**2,685**	**2,652**	**3,010**
Single	44,975	582	776	85	89	72	747	234	395	257	726	518	781	656	850
Married	117,858	1,467	1,996	233	309	253	1,814	828	895	676	2,185	1,566	1,767	1,826	2,036
RURAL-NONFARM															
SEX, COLOR, ETC.															
Total rural-nonfarm population	**308,875**	**3,678**	**5,171**	**161**	**135**	**319**	**5,190**	**1,253**	**2,394**	**2,524**	**5,339**	**5,546**	**5,576**	**5,467**	**5,522**
Male	154,556	1,923	2,513	86	77	171	2,511	665	1,202	1,233	2,684	2,750	2,675	2,786	2,681
Female	154,319	1,755	2,658	75	58	148	2,679	588	1,192	1,291	2,655	2,796	2,901	2,681	2,841
Native white	278,211	3,172	4,840	155	129	306	4,783	1,158	2,144	2,411	4,911	4,939	4,945	5,058	4,959
Native parentage	209,914	2,451	3,802	129	112	263	3,558	935	1,590	1,996	3,850	3,668	3,437	3,977	3,404
Foreign or mixed parentage	68,297	721	1,038	26	17	43	1,225	223	554	415	1,061	1,271	1,508	1,081	1,555
Foreign-born white	26,600	461	327	6	6	10	406	79	249	112	399	599	618	397	563
Negro	463	31	-------	-------	-------	1	1	6	1	1	-------	1	13	4	-------
Other races	3,601	14	4	-------	-------	2	-------	10	-------	-------	29	7	-------	8	-------
CITIZENSHIP															
Males 21 years old and over	**97,224**	**1,551**	**1,581**	**52**	**42**	**106**	**1,556**	**432**	**708**	**752**	**1,723**	**1,749**	**1,732**	**1,791**	**1,686**
Native white	81,840	1,256	1,405	48	39	95	1,346	376	571	687	1,480	1,439	1,422	1,550	1,388
Foreign-born white	14,160	269	174	4	3	8	209	51	136	64	224	307	307	236	298
Naturalized	11,588	121	154	4	-------	4	182	27	113	59	200	267	250	191	262
Negro	222	18	-------	-------	-------	1	1	2	1	1	-------	1	3	3	-------
Females 21 years old and over	**96,431**	**1,355**	**1,678**	**40**	**31**	**82**	**1,666**	**342**	**709**	**781**	**1,680**	**1,803**	**1,887**	**1,708**	**1,754**
Native white	83,551	1,153	1,526	38	28	80	1,480	309	603	733	1,505	1,517	1,573	1,559	1,502
Foreign-born white	12,083	187	152	2	3	2	188	28	106	48	172	284	310	147	252
Naturalized	10,073	87	131	2	2	1	166	17	75	42	148	236	238	122	217
Negro	120	13	-------	-------	-------	-------	-------	3	-------	-------	-------	-------	4	1	-------
AGE, ETC.															
Under 5 years	20,451	162	420	22	19	37	453	126	220	220	422	434	422	461	481
Under 1 year	*5,124*	*34*	*82*	*4*	*4*	*13*	*90*	*23*	*32*	*41*	*85*	*85*	*61*	*85*	*95*
5 to 9 years	28,969	212	490	16	15	27	484	127	270	285	463	477	513	477	523
10 to 14 years	27,084	176	453	12	15	32	476	93	230	216	465	504	488	512	504
15 to 19 years	27,079	184	464	17	13	20	467	108	210	234	493	497	459	437	480
20 to 24 years	24,754	202	404	19	18	34	423	115	183	179	423	412	406	435	491
25 to 29 years	22,145	257	375	17	10	25	332	121	174	162	353	349	352	374	416
30 to 34 years	20,694	261	330	9	10	22	349	91	155	175	345	311	379	337	368
35 to 44 years	39,367	571	621	15	19	42	619	167	289	308	707	744	683	703	670
45 to 54 years	32,416	545	576	16	7	28	549	132	240	256	581	639	599	595	553
55 to 64 years	26,961	543	460	13	3	20	475	82	190	230	486	518	552	535	503
65 to 74 years	21,644	377	385	4	6	13	366	62	171	166	411	432	471	428	378
75 years and over	10,511	185	182	1	-------	10	194	29	61	90	190	227	252	173	155
Total 10 years old and over	**253,455**	**3,304**	**4,261**	**123**	**101**	**255**	**4,253**	**1,000**	**1,904**	**2,019**	**4,454**	**4,635**	**4,641**	**4,529**	**4,518**
Number illiterate	3,671	257	12	-------	-------	1	23	9	26	9	33	37	110	26	18
Per cent illiterate	1.4	7.8	0.3	-------	-------	0.4	0.5	0.9	1.4	0.4	0.7	0.8	2.4	0.6	0.4
Males 15 years old and over	**112,593**	**1,660**	**1,832**	**62**	**47**	**125**	**1,808**	**497**	**819**	**871**	**2,002**	**2,014**	**1,987**	**2,039**	**1,934**
Single	35,723	777	548	23	14	38	547	170	241	233	608	619	571	632	627
Married	68,722	729	1,162	37	32	67	1,142	295	510	569	1,251	1,252	1,256	1,237	1,194
Females 15 years old and over	**113,178**	**1,468**	**1,976**	**49**	**39**	**98**	**1,969**	**410**	**855**	**932**	**1,987**	**2,117**	**2,166**	**1,978**	**2,080**
Single	28,586	401	517	9	4	19	552	79	245	222	456	554	543	464	619
Married	68,766	829	1,170	36	35	68	1,150	288	511	574	1,247	1,273	1,260	1,219	1,196

TABLE 14.—COMPOSITION OF THE RURAL POPULATION, FARM AND NONFARM, BY COUNTIES: 1930—Contd.

SUBJECT	Chase	Cherry	Cheyenne	Clay	Colfax	Cuming	Custer	Dakota	Dawes	Dawson	Deuel	Dixon	Dodge	Douglas	Dundy
Total rural population	5,484	10,898	6,881	13,571	8,846	14,327	23,474	5,578	6,887	14,913	3,992	11,586	13,866	18,976	5,610
RURAL-FARM															
SEX, COLOR, ETC.															
Total rural-farm population	3,437	7,225	5,068	7,261	6,100	9,562	17,424	4,051	3,915	9,107	2,280	7,255	8,455	7,401	3,637
Male	1,850	4,036	2,718	3,754	3,320	5,131	9,370	2,262	2,148	4,938	1,238	3,966	4,563	4,084	1,917
Female	1,587	3,189	2,350	3,507	2,780	4,431	8,054	1,789	1,767	4,169	1,042	3,289	3,892	3,317	1,720
Native white	3,358	6,895	4,747	6,738	5,471	8,733	16,710	3,697	3,707	8,464	2,102	6,725	7,758	6,371	3,551
Native parentage	2,841	5,678	3,275	4,311	2,730	4,753	13,448	2,420	2,923	6,184	1,517	4,490	4,618	3,466	3,088
Foreign or mixed parentage	517	1,217	1,472	2,427	2,741	3,980	3,262	1,277	784	2,280	585	2,235	3,140	2,905	463
Foreign-born white	78	298	321	522	629	829	707	349	166	561	116	530	697	1,025	86
Negro	-------	18	-------	1	-------	-------	7	5	4	-------	-------	-------	-------	5	-------
Other races	1	14	-------	-------	-------	-------	-------	-------	38	82	62	-------	-------	-------	-------
CITIZENSHIP															
Males 21 years old and over	957	2,224	1,395	2,082	1,838	2,769	5,004	1,307	1,213	2,635	619	2,110	2,607	2,452	968
Native white	919	2,033	1,201	1,800	1,460	2,265	4,586	1,084	1,098	2,299	538	1,789	2,187	1,830	912
Foreign-born white	37	182	194	281	378	504	415	222	104	322	66	321	420	620	56
Naturalized	35	154	168	225	274	395	372	183	87	246	47	242	354	455	42
Negro	-------	8	-------	1	-------	-------	3	1	2	-------	-------	-------	-------	2	-------
Females 21 years old and over	761	1,608	1,118	1,862	1,461	2,147	4,056	923	942	2,145	494	1,651	2,105	1,877	784
Native white	724	1,500	998	1,631	1,217	1,838	3,781	799	874	1,917	437	1,453	1,840	1,486	759
Foreign-born white	37	104	120	231	244	309	274	123	66	220	49	198	265	389	25
Naturalized	30	92	101	199	193	263	247	109	53	179	35	163	238	303	21
Negro	-------	3	-------	-------	-------	-------	1	1	2	-------	-------	-------	-------	2	-------
AGE, ETC.															
Under 5 years	433	823	635	699	643	1,168	1,924	468	420	1,003	277	834	832	673	511
Under 1 year	*83*	*171*	*124*	*127*	*134*	*206*	*396*	*89*	*73*	*181*	*53*	*155*	*156*	*134*	*95*
5 to 9 years	445	808	691	843	655	1,195	2,097	463	443	1,087	292	884	835	740	518
10 to 14 years	408	862	595	854	692	1,116	2,061	403	446	1,112	305	848	934	780	434
15 to 19 years	369	753	536	785	693	983	1,956	417	390	967	243	783	968	747	361
20 to 24 years	290	658	431	605	592	918	1,503	375	327	712	192	648	809	610	324
25 to 29 years	254	567	327	455	490	762	1,167	312	304	653	139	511	661	500	278
30 to 34 years	258	476	358	487	460	796	1,149	273	287	655	144	498	604	590	250
35 to 44 years	433	890	713	993	787	1,212	2,285	500	503	1,304	332	975	1,187	1,073	413
45 to 54 years	266	663	429	823	605	767	1,627	393	359	813	230	634	922	831	281
55 to 64 years	155	394	207	427	306	396	912	270	238	466	82	376	443	507	164
65 to 74 years	104	258	115	208	109	184	541	133	151	236	30	192	185	265	72
75 years and over	21	64	31	79	66	65	195	44	38	93	14	70	72	82	31
Total 10 years old and over	2,559	5,594	3,742	5,719	4,802	7,199	13,403	3,120	3,052	7,017	1,711	5,537	6,788	5,988	2,608
Number illiterate	6	22	19	25	45	64	54	14	12	68	3	20	39	29	2
Per cent illiterate	0.2	0.4	0.5	0.4	0.9	0.9	0.4	0.4	0.4	1.0	0.2	0.4	0.6	0.5	0.1
Males 15 years old and over	1,196	2,716	1,747	2,574	2,262	3,407	6,222	1,573	1,469	3,254	769	2,646	3,237	2,937	1,188
Single	443	1,164	693	933	953	1,532	2,349	726	554	1,243	308	1,129	1,370	1,210	412
Married	707	1,395	999	1,549	1,228	1,772	3,603	771	829	1,879	438	1,417	1,737	1,560	734
Females 15 years old and over	955	2,016	1,400	2,291	1,848	2,676	5,120	1,144	1,137	2,651	637	2,043	2,617	2,271	986
Single	210	510	346	622	542	783	1,271	301	244	644	172	538	748	586	204
Married	695	1,363	989	1,551	1,215	1,764	3,581	772	823	1,861	435	1,388	1,724	1,542	725
RURAL-NONFARM															
SEX, COLOR, ETC.															
Total rural-nonfarm population	2,047	3,673	1,813	6,310	2,746	4,765	6,050	1,527	2,972	5,806	1,712	4,331	5,411	11,575	1,973
Male	1,027	1,834	966	3,064	1,364	2,303	3,047	786	1,700	2,904	898	2,180	2,686	6,029	1,003
Female	1,020	1,839	847	3,246	1,382	2,462	3,003	741	1,272	2,902	814	2,151	2,725	5,546	970
Native white	1,973	3,452	1,618	5,478	2,177	4,038	5,758	1,410	2,752	5,309	1,572	3,870	4,719	10,093	1,920
Native parentage	1,692	2,880	1,229	3,829	1,113	2,333	4,891	1,043	2,246	4,219	1,224	2,749	2,937	6,947	1,676
Foreign or mixed parentage	281	572	389	1,649	1,064	1,705	867	367	506	1,090	348	1,121	1,782	3,146	244
Foreign-born white	74	139	142	832	569	723	291	110	135	450	112	460	688	1,412	53
Negro	-------	15	7	-------	-------	-------	1	-------	37	13	-------	1	-------	38	-------
Other races	-------	67	46	-------	-------	4	-------	7	48	34	28	-------	4	32	-------
CITIZENSHIP															
Males 21 years old and over	609	1,068	550	2,010	861	1,514	1,858	474	1,126	1,789	551	1,379	1,733	3,475	610
Native white	569	975	443	1,606	566	1,124	1,697	418	1,015	1,536	472	1,151	1,356	2,657	580
Foreign-born white	40	77	81	404	315	388	161	53	86	240	62	228	373	790	30
Naturalized	33	70	71	346	257	328	147	44	59	215	50	199	329	558	22
Negro	-------	3	2	-------	-------	-------	-------	-------	11	3	-------	-------	-------	12	-------
Females 21 years old and over	610	1,016	487	2,203	995	1,644	1,856	432	734	1,771	481	1,353	1,719	3,107	547
Native white	579	941	401	1,783	645	1,309	1,730	373	664	1,558	431	1,122	1,410	2,515	525
Foreign-born white	31	58	56	420	250	334	126	57	45	202	47	230	309	581	22
Naturalized	28	52	53	361	213	292	113	44	35	194	42	196	281	404	19
Negro	-------	4	3	-------	-------	-------	-------	-------	15	3	-------	1	-------	9	-------
AGE, ETC.															
Under 5 years	221	373	223	429	218	343	538	144	230	555	139	385	442	1,299	196
Under 1 year	*47*	*71*	*46*	*79*	*52*	*71*	*107*	*28*	*40*	*96*	*31*	*86*	*82*	*242*	*38*
5 to 9 years	211	434	197	542	224	398	569	183	300	535	154	380	513	1,361	204
10 to 14 years	205	374	185	495	242	382	564	158	239	541	171	371	479	1,198	192
15 to 19 years	165	350	157	513	234	413	550	117	269	525	191	399	450	964	190
20 to 24 years	161	298	137	493	248	326	491	102	410	499	146	303	419	814	177
25 to 29 years	178	260	137	423	201	344	440	116	304	441	141	326	403	853	146
30 to 34 years	156	271	142	348	174	302	378	100	244	393	133	270	381	931	153
35 to 44 years	244	464	246	748	371	620	738	195	366	688	258	523	718	1,670	246
45 to 54 years	174	334	182	732	313	532	628	155	263	570	168	458	594	1,088	179
55 to 64 years	145	258	100	605	261	498	499	113	172	453	103	411	466	760	140
65 to 74 years	130	178	75	621	175	390	450	100	120	402	79	355	366	463	105
75 years and over	56	79	32	352	83	216	200	44	55	198	29	148	177	173	44
Total 10 years old and over	1,615	2,866	1,393	5,339	2,304	4,024	4,943	1,200	2,442	4,716	1,419	3,566	4,456	8,915	1,573
Number illiterate	3	14	21	116	22	29	25	7	7	48	9	21	17	104	-------
Per cent illiterate	0.2	0.5	1.5	2.2	1.0	0.7	0.5	0.6	0.3	1.0	0.6	0.6	0.4	1.2	-------
Males 15 years old and over	700	1,253	653	2,313	1,015	1,729	2,151	541	1,332	2,069	665	1,598	1,978	4,065	708
Single	193	394	220	669	317	566	596	194	704	608	230	533	618	1,191	208
Married	471	765	393	1,461	624	1,009	1,386	305	559	1,348	387	924	1,207	2,577	433
Females 15 years old and over	710	1,239	555	2,531	1,047	1,913	2,228	501	871	2,106	583	1,597	1,999	3,652	673
Single	134	296	120	657	283	587	529	135	184	517	139	440	529	701	153
Married	472	761	392	1,492	619	1,015	1,382	288	573	1,340	387	916	1,201	2,576	439

TABLE 14.—COMPOSITION OF THE RURAL POPULATION, FARM AND NONFARM, BY COUNTIES: 1930—Contd.

SUBJECT	Fillmore	Franklin	Frontier	Furnas	Gage	Garden	Garfield	Gosper	Grant	Greeley	Hall	Hamilton	Harlan	Hayes	Hitchcock	Holt
Total rural population	12,971	9,094	8,114	12,140	17,265	5,099	3,207	4,287	1,427	8,442	9,076	9,444	8,957	3,603	7,269	16,509
RURAL-FARM																
SEX, COLOR, ETC.																
Total rural-farm population	7,716	5,618	5,779	6,395	12,426	3,513	1,985	3,591	704	5,722	6,792	7,597	5,350	3,110	4,198	10,938
Male	4,018	2,990	3,130	3,337	6,569	1,920	1,088	1,894	421	3,128	3,642	4,016	2,832	1,700	2,280	5,887
Female	3,698	2,628	2,649	3,058	5,857	1,593	897	1,697	283	2,594	3,150	3,581	2,518	1,410	1,918	5,051
Native white	7,271	5,260	5,517	6,191	11,603	3,245	1,873	3,381	682	5,363	6,397	7,060	5,116	3,015	3,941	10,340
Native parentage	4,734	3,530	4,319	5,199	7,842	2,557	1,411	2,360	581	3,060	4,375	4,690	3,914	2,523	2,985	7,592
Foreign or mixed parentage	2,537	1,730	1,198	992	3,761	688	462	1,021	101	1,703	2,022	2,370	1,202	492	956	2,748
Foreign-born white	445	358	261	203	817	142	112	210	19	355	387	537	228	95	257	598
Negro			1	1		1			3	4	8		5			
Other races					6	125							1			
CITIZENSHIP																
Males 21 years old and over	2,243	1,633	1,685	1,862	3,565	1,062	579	1,057	236	1,613	2,073	2,178	1,520	921	1,159	3,091
Native white	2,004	1,438	1,529	1,743	3,109	946	510	936	223	1,413	1,856	1,870	1,398	856	1,027	2,754
Foreign-born white	239	195	156	118	451	89	69	121	12	199	216	308	120	65	132	337
Naturalized	195	169	136	96	358	64	58	116	11	165	157	253	105	57	109	302
Negro				1					1	1	1		2			
Females 21 years old and over	1,964	1,415	1,355	1,564	3,093	805	435	877	159	1,246	1,730	1,917	1,315	697	954	2,523
Native white	1,761	1,254	1,252	1,482	2,749	735	394	789	152	1,096	1,566	1,700	1,207	667	846	2,272
Foreign-born white	203	161	103	82	343	50	41	88	7	150	163	217	106	30	108	251
Naturalized	172	142	86	71	269	37	38	80	6	132	119	185	96	22	94	223
Negro						1					1		1			
AGE, ETC.																
Under 5 years	792	581	615	669	1,345	463	226	408	90	673	644	812	524	404	507	1,235
Under 1 year	*150*	*121*	*114*	*127*	*260*	*77*	*46*	*75*	*18*	*128*	*112*	*137*	*92*	*78*	*116*	*232*
5 to 9 years	882	625	690	795	1,391	431	238	422	76	724	708	898	653	302	533	1,353
10 to 14 years	904	643	662	723	1,456	366	235	410	64	732	773	877	661	354	505	1,316
15 to 19 years	804	605	636	644	1,313	333	237	362	67	632	740	778	587	290	445	1,211
20 to 24 years	653	506	536	534	1,067	318	176	322	87	494	559	641	451	296	376	889
25 to 29 years	552	420	417	448	873	303	129	290	67	388	487	500	340	266	325	733
30 to 34 years	525	414	389	397	864	246	125	259	45	402	473	502	308	235	295	665
35 to 44 years	1,076	700	778	858	1,629	476	237	476	94	705	967	1,100	664	379	486	1,364
45 to 54 years	822	525	531	630	1,232	302	199	321	58	453	728	794	503	236	386	1,032
55 to 64 years	435	381	294	409	761	165	112	186	28	317	450	424	316	152	198	647
65 to 74 years	189	167	178	208	344	81	53	90	25	158	189	185	178	73	105	364
75 years and over	81	50	52	80	146	28	18	45	1	44	71	79	75	33	37	138
Total 10 years old and over	6,042	4,412	4,474	4,931	9,690	2,619	1,521	2,761	538	4,325	5,440	5,887	4,173	2,314	3,168	8,350
Number illiterate	65	45	30	19	37	28	15	12		33	33	30	24	10	30	34
Per cent illiterate	1.1	1.0	0.7	0.4	0.4	1.1	1.0	0.4		0.8	0.6	0.5	0.6	0.4	0.9	0.4
Males 15 years old and over	2,742	2,000	2,098	2,257	4,412	1,273	723	1,276	286	2,009	2,542	2,674	1,888	1,109	1,451	3,866
Single	1,018	742	801	769	1,623	444	299	458	125	937	940	985	702	412	570	1,624
Married	1,023	1,103	1,197	1,369	2,597	731	387	757	147	985	1,477	1,600	1,126	636	836	2,095
Females 15 years old and over	2,396	1,769	1,714	1,951	3,822	980	563	1,075	188	1,584	2,125	2,336	1,624	851	1,202	3,166
Single	643	466	440	463	1,046	193	152	261	37	404	551	636	412	168	307	868
Married	1,619	1,200	1,187	1,368	2,570	731	383	749	142	989	1,465	1,594	1,123	631	834	2,094
RURAL-NONFARM																
SEX, COLOR, ETC.																
Total rural-nonfarm population	5,255	3,476	2,335	5,745	4,839	1,586	1,222	696	723	2,720	2,284	1,847	3,607	493	3,071	5,571
Male	2,434	1,714	1,166	2,775	2,359	835	603	345	377	1,322	1,140	908	1,748	247	1,580	2,715
Female	2,821	1,762	1,169	2,970	2,480	751	619	351	346	1,398	1,144	939	1,859	246	1,491	2,856
Native white	4,737	3,171	2,163	5,534	4,506	1,520	1,135	676	704	2,485	2,145	1,642	3,429	481	2,876	5,184
Native parentage	3,459	2,441	1,740	4,760	3,508	1,280	883	532	603	1,728	1,703	1,211	2,838	434	2,397	3,971
Foreign or mixed parentage	1,278	730	423	774	998	240	252	144	101	757	442	431	591	47	479	1,213
Foreign-born white	490	305	168	210	309	41	87	20	16	235	117	205	171	12	183	379
Negro	23		4		8				2		4		4		3	6
Other races	5			1	16	25			1		18		3		9	2
CITIZENSHIP																
Males 21 years old and over	1,606	1,077	756	1,759	1,483	486	392	217	229	745	746	581	1,072	152	988	1,673
Native white	1,350	923	668	1,650	1,310	457	346	205	218	628	677	473	980	144	892	1,472
Foreign-born white	256	154	88	108	167	22	46	12	9	117	62	108	87	8	93	200
Naturalized	221	113	75	96	139	19	32	11	6	104	44	99	75	8	81	183
Negro					3				1		3		2		1	1
Females 21 years old and over	1,826	1,141	735	1,904	1,609	419	398	214	208	818	744	587	1,147	141	894	1,727
Native white	1,594	990	659	1,810	1,463	399	359	206	200	702	687	491	1,062	137	802	1,547
Foreign-born white	232	151	75	94	137	19	39	8	7	116	53	96	83	4	88	178
Naturalized	206	121	69	79	115	14	31	8	7	110	41	88	73	3	68	165
Negro			1		3				1		1		2		2	2
AGE, ETC.																
Under 5 years	349	263	170	495	312	177	85	58	67	254	205	166	284	71	293	517
Under 1 year	*76*	*49*	*36*	*111*	*61*	*37*	*16*	*12*	*9*	*49*	*59*	*31*	*47*	*15*	*64*	*106*
5 to 9 years	388	325	224	519	381	162	114	65	81	313	199	179	342	46	308	524
10 to 14 years	402	311	218	500	431	139	106	58	76	283	161	176	359	42	282	468
15 to 19 years	605	309	190	475	523	172	104	72	52	268	182	142	341	32	253	555
20 to 24 years	407	274	208	478	432	142	100	62	74	193	216	92	287	44	274	464
25 to 29 years	317	213	173	441	317	124	90	46	52	147	177	129	244	55	248	410
30 to 34 years	283	193	171	359	326	124	81	55	56	179	141	112	254	37	231	353
35 to 44 years	632	443	290	653	615	200	140	82	90	356	273	227	428	57	329	705
45 to 54 years	646	403	224	624	490	131	126	67	65	261	272	188	385	36	301	607
55 to 64 years	542	317	200	537	473	112	114	52	53	213	178	193	288	36	263	445
65 to 74 years	430	278	184	427	354	79	103	48	44	183	188	156	248	23	199	372
75 years and over	254	143	82	236	179	19	59	31	13	67	89	85	147	14	90	150
Total 10 years old and over	4,518	2,868	1,941	4,731	4,146	1,247	1,023	573	575	2,153	1,880	1,502	2,981	376	2,470	4,530
Number illiterate	81	15	15	21	435	6	5		2	20	17	14	12		37	13
Per cent illiterate	1.8	0.5	0.8	0.4	10.5	0.5	0.5		0.3	0.9	0.9	0.9	0.4		1.5	0.3
Males 15 years old and over	1,863	1,250	855	2,030	1,798	584	446	259	269	896	854	647	1,271	174	1,134	1,983
Single	564	349	247	502	775	185	124	81	85	296	244	188	373	48	366	733
Married	1,166	793	542	1,335	919	365	281	161	168	532	552	400	830	115	698	1,134
Females 15 years old and over	2,253	1,327	868	2,201	1,917	524	471	256	230	974	865	679	1,351	160	1,054	2,079
Single	724	320	205	500	732	109	123	61	37	291	182	173	322	25	228	627
Married	1,170	795	542	1,348	927	365	279	164	169	533	556	406	833	115	704	1,144

TABLE 14.—COMPOSITION OF THE RURAL POPULATION, FARM AND NONFARM, BY COUNTIES: 1930—Contd.

SUBJECT	Hooker	Howard	Jefferson	Johnson	Kearney	Keith	Keyapaha	Kimball	Knox	Lancaster	Lincoln	Logan	Loup	McPherson	Madison	Merrick
Total rural population	1,180	10,020	10,217	9,157	8,094	6,721	3,203	4,675	19,110	20,732	13,566	2,014	1,818	1,358	15,320	10,619
RURAL-FARM																
SEX, COLOR, ETC.																
Total rural-farm population	621	6,767	7,638	5,563	5,099	3,629	2,094	2,356	12,599	13,200	9,855	1,368	1,534	1,201	9,003	5,972
Male	339	3,620	4,066	2,939	2,700	2,010	1,424	1,342	6,778	7,028	5,361	753	821	656	4,732	3,225
Female	282	3,147	3,572	2,624	2,399	1,610	1,270	1,014	5,821	6,172	4,494	615	713	545	4,271	2,747
Native white	605	6,121	7,103	5,173	4,620	3,376	2,596	2,157	11,008	12,294	9,297	1,316	1,494	1,171	8,403	5,578
Native parentage	523	3,370	4,602	3,401	2,750	2,458	2,154	1,556	6,484	8,196	7,334	1,121	1,267	1,027	5,365	3,932
Foreign or mixed parentage	82	2,751	2,501	1,772	1,879	918	442	601	4,524	4,098	1,963	195	227	144	3,038	1,646
Foreign-born white	16	646	531	390	443	215	97	154	1,137	899	415	42	40	28	600	391
Negro							1		1	6		10				2
Other races			4		27	38		45	453	1	143			2		1
CITIZENSHIP																
Males 21 years old and over	175	1,973	2,255	1,610	1,507	1,093	778	712	3,630	3,955	2,875	414	420	368	2,634	1,824
Native white	167	1,617	1,956	1,392	1,250	947	714	610	2,831	3,438	2,604	385	396	351	2,304	1,602
Foreign-born white	8	356	298	218	244	137	63	89	669	516	243	28	24	17	330	220
Naturalized	8	320	262	201	211	117	54	73	569	428	203	27	22	16	262	188
Negro							1			1		1				1
Females 21 years old and over	153	1,607	1,914	1,436	1,278	810	608	509	2,842	3,358	2,232	315	339	282	2,176	1,504
Native white	146	1,335	1,694	1,268	1,086	728	574	438	2,292	2,983	2,038	300	323	271	1,920	1,341
Foreign-born white	7	272	220	168	188	75	34	61	446	374	167	14	16	10	256	163
Naturalized	7	258	192	153	165	65	30	46	382	293	148	14	16	9	222	140
Negro										1		1				
AGE, ETC.																
Under 5 years	76	711	759	605	506	420	314	300	1,454	1,269	1,120	171	155	121	958	631
Under 1 year	*13*	*126*	*154*	*110*	*86*	*78*	*57*	*68*	*286*	*253*	*224*	*36*	*21*	*26*	*170*	*136*
5 to 9 years	77	806	847	630	580	434	320	270	1,580	1,444	1,143	150	195	152	1,016	620
10 to 14 years	65	768	884	598	620	427	302	273	1,471	1,565	1,175	170	203	137	1,023	636
15 to 19 years	68	761	830	580	501	367	323	253	1,373	1,370	1,119	124	193	127	998	642
20 to 24 years	41	599	657	491	442	342	239	239	1,106	1,018	877	127	129	99	878	563
25 to 29 years	46	497	529	422	335	273	187	170	939	842	661	88	100	98	689	466
30 to 34 years	46	438	523	384	352	263	174	161	916	905	647	107	102	75	637	363
35 to 44 years	80	960	1,002	699	749	499	302	314	1,591	1,953	1,258	162	167	124	1,203	731
45 to 54 years	60	617	794	547	507	330	236	216	1,127	1,433	929	131	126	122	824	621
55 to 64 years	32	371	485	365	307	164	168	104	622	848	535	81	101	90	476	427
65 to 74 years	26	164	232	164	144	76	83	42	291	400	281	43	44	35	208	189
75 years and over	3	74	96	76	56	33	45	14	121	151	109	14	18	21	90	82
Total 10 years old and over	468	5,250	6,032	4,328	4,013	2,775	2,060	1,786	9,565	10,487	7,592	1,047	1,184	928	7,020	4,721
Number illiterate		48	26	17	22	7	10	5	71	63	56		4	4	36	55
Per cent illiterate		0.9	0.4	0.4	0.5	0.3	0.5	0.3	0.7	0.6	0.7		0.3	0.4	0.5	1.2
Males 15 years old and over	222	2,477	2,774	1,974	1,802	1,354	951	889	4,499	4,847	3,585	495	535	447	3,252	2,242
Single	80	1,030	1,035	707	661	565	380	371	1,912	1,785	1,447	192	224	180	1,329	888
Married	128	1,354	1,640	1,213	1,065	741	545	477	2,440	2,866	1,986	272	291	243	1,820	1,254
Females 15 years old and over	181	2,005	2,374	1,756	1,591	994	777	624	3,595	4,075	2,832	382	446	344	2,754	1,843
Single	37	557	627	452	442	212	190	138	1,002	1,017	683	87	132	81	772	487
Married	130	1,354	1,623	1,201	1,055	733	543	464	2,424	2,828	1,979	269	290	240	1,816	1,241
RURAL-NONFARM																
SEX, COLOR, ETC.																
Total rural-nonfarm population	559	3,253	2,579	3,594	2,995	3,092	509	2,319	6,511	7,532	3,711	646	284	157	6,317	4,647
Male	289	1,614	1,308	1,766	1,424	1,631	242	1,101	3,215	4,375	1,904	329	140	82	3,118	2,358
Female	270	1,639	1,271	1,828	1,571	1,461	267	1,158	3,296	3,157	1,807	317	144	75	3,199	2,289
Native white	543	2,710	2,303	3,369	2,475	2,888	492	2,166	5,389	6,517	3,326	631	275	151	5,449	4,371
Native parentage	465	1,639	1,724	2,683	1,617	2,374	412	1,765	3,364	4,899	2,824	560	241	132	3,722	3,483
Foreign or mixed parentage	78	1,071	579	686	858	514	80	401	2,025	1,618	502	71	34	19	1,727	888
Foreign-born white	16	542	259	225	515	128	17	96	872	807	159	15	9	6	851	226
Negro		1				4		1	4	135					14	26
Other races			17		5	72		56	246	73	226				3	24
CITIZENSHIP																
Males 21 years old and over	171	980	820	1,142	968	974	143	717	1,986	3,218	1,092	170	82	55	2,188	1,530
Native white	161	708	680	1,029	692	873	133	643	1,467	2,608	953	163	75	53	1,724	1,378
Foreign-born white	10	271	136	113	269	71	10	52	455	454	87	7	7	2	457	120
Naturalized	10	246	123	109	233	61	9	49	394	251	74	6	7	2	351	109
Negro		1				3		1	2	107					5	7
Females 21 years old and over	155	1,051	812	1,220	1,040	856	150	653	2,042	2,204	1,012	168	94	44	2,238	1,499
Native white	149	781	694	1,111	800	793	144	601	1,570	1,843	906	160	92	40	1,837	1,394
Foreign-born white	6	270	116	109	238	56	6	41	410	339	67	8	2	4	391	96
Naturalized	6	252	108	105	197	50	5	38	374	175	58	6	1	3	291	78
Negro									1	19					9	6
AGE, ETC.																
Under 5 years	45	262	222	275	199	327	39	226	515	512	382	72	23	17	451	362
Under 1 year	*9*	*57*	*43*	*39*	*50*	*60*	*11*	*56*	*84*	*101*	*83*	*12*	*7*	*2*	*96*	*62*
5 to 9 years	60	306	227	299	231	319	45	242	660	506	402	85	28	9	476	391
10 to 14 years	56	312	215	287	276	300	60	216	635	450	405	67	24	14	435	381
15 to 19 years	66	288	241	295	247	266	61	231	558	501	364	74	28	13	450	402
20 to 24 years	54	241	229	304	203	285	46	190	517	702	322	49	24	25	490	403
25 to 29 years	35	214	177	250	182	278	22	224	460	691	271	56	18	8	402	377
30 to 34 years	35	236	158	220	164	235	31	141	414	618	248	43	17	9	431	335
35 to 44 years	80	404	303	424	403	420	53	358	819	1,066	462	77	34	19	924	621
45 to 54 years	68	304	255	382	377	281	52	238	645	943	357	55	40	16	828	506
55 to 64 years	30	305	244	387	258	191	46	136	611	727	249	35	19	15	680	406
65 to 74 years	22	258	195	310	269	147	38	87	459	550	166	20	14	8	510	298
75 years and over	8	121	113	161	183	43	16	30	217	253	82	13	15	4	230	164
Total 10 years old and over	454	2,685	2,130	3,020	2,565	2,446	426	1,851	5,336	6,514	2,927	489	233	131	5,390	3,894
Number illiterate		38	7	21	59	21	2	3	60	215	34	1	4		348	18
Per cent illiterate		1.4	0.3	0.7	2.3	0.9	0.5	0.2	1.1	3.3	1.2	0.2	1.7		6.5	0.5
Males 15 years old and over	207	1,138	968	1,305	1,077	1,132	172	836	2,297	3,622	1,289	212	99	64	2,430	1,761
Single	77	333	298	401	322	379	49	281	761	1,527	393	70	32	16	867	543
Married	120	732	595	805	664	694	105	520	1,380	1,751	821	129	63	43	1,365	1,084
Females 15 years old and over	191	1,235	947	1,428	1,212	1,014	193	799	2,404	2,442	1,233	210	110	53	2,525	1,752
Single	51	347	222	374	378	213	61	207	666	570	281	55	23	8	697	434
Married	121	727	595	799	676	699	107	523	1,381	1,562	807	130	66	39	1,465	1,072

TABLE 14.—COMPOSITION OF THE RURAL POPULATION, FARM AND NONFARM, BY COUNTIES: 1930—Contd.

SUBJECT	Morrill	Nance	Nemaha	Nuckolls	Otoe	Pawnee	Perkins	Phelps	Pierce	Platte	Polk	Red-willow	Richardson	Rock	Saline	Sarpy
Total rural population	9,950	8,718	9,288	9,585	12,671	9,423	5,834	5,998	11,080	14,283	10,092	7,171	14,039	3,366	13,491	10,402
RURAL-FARM																
SEX, COLOR, ETC.																
Total rural-farm population	5,749	5,663	6,613	6,616	9,575	6,010	3,868	4,728	7,386	11,206	6,593	5,283	9,478	2,394	8,295	4,700
Male	3,093	3,083	3,487	3,537	5,147	3,180	2,113	2,564	3,987	5,995	3,550	2,775	5,107	1,314	4,426	2,594
Female	2,656	2,580	3,126	3,079	4,428	2,830	1,755	2,164	3,399	5,211	3,043	2,488	4,371	1,080	3,869	2,106
Native white	5,141	5,233	6,401	6,094	8,981	5,682	3,665	4,168	6,851	10,174	6,023	5,002	9,140	2,312	7,552	4,136
Native parentage	3,848	3,559	5,106	4,303	6,062	4,169	2,741	2,248	4,002	5,334	3,699	3,870	7,293	1,873	4,062	2,380
Foreign or mixed parentage	1,293	1,674	1,295	1,791	2,919	1,513	924	1,920	2,789	4,840	2,324	1,132	1,847	439	3,490	1,756
Foreign-born white	481	430	212	522	591	328	196	542	535	1,031	570	261	313	81	742	552
Negro										1			1			12
Other races	127				3		7	18					24	1	1	
CITIZENSHIP																
Males 21 years old and over	1,536	1,626	2,018	1,917	2,915	1,784	1,113	1,499	2,064	3,101	1,939	1,519	2,807	693	2,634	1,575
Native white	1,250	1,350	1,905	1,603	2,583	1,592	997	1,180	1,746	2,477	1,608	1,369	2,623	649	2,216	1,241
Foreign-born white	254	276	113	314	330	192	115	317	318	623	331	150	175	44	417	320
Naturalized	116	200	92	248	264	181	91	285	256	477	269	137	143	41	315	250
Negro										1						5
Females 21 years old and over	1,190	1,261	1,688	1,588	2,463	1,581	856	1,239	1,658	2,485	1,624	1,257	2,846	557	2,148	1,159
Native white	983	1,110	1,595	1,389	2,205	1,447	782	1,015	1,446	2,087	1,395	1,154	2,204	520	1,833	943
Foreign-born white	183	151	93	199	257	134	73	222	212	398	229	103	136	37	315	212
Naturalized	81	116	85	164	216	124	53	204	176	334	196	88	125	35	252	165
Negro													1			4
AGE, ETC.																
Under 5 years	731	642	650	673	955	596	452	471	850	1,329	702	651	973	287	750	388
Under 1 year	*153*	*112*	*122*	*117*	*188*	*111*	*94*	*85*	*163*	*264*	*118*	*131*	*173*	*43*	*155*	*52*
5 to 9 years	765	723	758	799	1,002	670	501	528	912	1,464	790	674	1,103	298	870	471
10 to 14 years	782	667	707	797	1,056	656	477	496	876	1,366	704	573	1,109	269	867	483
15 to 19 years	642	615	661	728	994	608	401	434	862	1,231	705	501	957	242	862	526
20 to 24 years	474	507	593	542	841	500	358	334	706	1,022	554	447	816	189	786	420
25 to 29 years	392	430	494	472	677	409	270	289	564	856	460	420	623	166	649	317
30 to 34 years	347	378	454	420	706	423	288	359	498	749	452	387	653	160	615	323
35 to 44 years	653	699	882	877	1,344	785	516	766	963	1,356	909	656	1,260	300	1,255	674
45 to 54 years	506	466	670	606	966	627	310	519	643	954	685	484	928	223	881	526
55 to 64 years	288	316	424	420	626	421	186	294	327	544	404	273	628	146	473	347
65 to 74 years	128	159	239	210	293	222	82	185	148	232	161	135	304	78	191	172
75 years and over	40	50	81	61	115	93	27	53	36	96	66	62	120	36	93	53
Total 10 years old and over	4,253	4,298	5,205	5,144	7,618	4,744	2,915	3,729	5,624	8,413	5,101	3,938	7,402	1,809	6,675	3,841
Number illiterate	91	102	19	25	27	20	12	29	46	92	42	18	49	13	40	22
Per cent illiterate	2.1	2.4	0.4	0.5	0.4	0.4	0.4	0.8	0.8	1.1	0.8	0.5	0.7	0.7	0.6	0.6
Males 15 years old and over	1,905	2,026	2,421	2,365	3,577	2,189	1,388	1,773	2,635	3,884	2,428	1,831	3,433	863	3,175	1,903
Single	699	831	844	915	1,434	828	540	699	1,098	1,714	975	680	1,268	336	1,255	861
Married	1,119	1,115	1,464	1,335	2,002	1,274	781	1,005	1,455	2,017	1,348	1,101	1,984	486	1,799	949
Females 15 years old and over	1,566	1,605	2,077	1,982	2,985	1,899	1,050	1,460	2,113	3,163	1,969	1,534	2,860	677	2,633	1,455
Single	387	435	512	537	788	494	231	358	568	1,019	513	358	693	161	698	448
Married	1,103	1,113	1,452	1,339	1,985	1,276	773	996	1,452	1,994	1,339	1,093	1,977	480	1,792	921
RURAL-NONFARM																
SEX, COLOR, ETC.																
Total rural-nonfarm population	4,201	3,055	2,675	2,969	3,096	3,413	1,966	1,270	3,694	3,077	3,499	1,908	4,561	972	5,196	5,702
Male	2,167	1,482	1,342	1,438	1,541	1,640	979	609	1,800	1,495	1,639	979	2,275	494	2,525	3,190
Female	2,034	1,573	1,333	1,531	1,555	1,773	987	661	1,894	1,582	1,860	929	2,286	478	2,671	2,512
Native white	3,566	2,843	2,580	2,767	2,780	3,243	1,912	1,106	3,260	2,689	2,996	1,830	4,335	940	4,481	5,086
Native parentage	2,994	2,257	2,236	2,279	2,008	2,673	1,635	766	2,123	1,608	1,981	1,553	3,743	805	2,900	3,622
Foreign or mixed parentage	572	586	344	488	772	570	277	340	1,137	1,081	1,015	272	592	135	1,581	1,464
Foreign-born white	189	203	91	189	315	170	54	161	434	388	503	78	163	32	713	585
Negro	2		4	6									2			7
Other races	444	9		7	1			3					61		2	24
CITIZENSHIP																
Males 21 years old and over	1,194	904	856	881	1,054	1,025	566	362	1,101	861	1,080	604	1,428	270	1,729	2,053
Native white	990	791	814	781	886	931	535	281	885	667	830	560	1,329	253	1,359	1,700
Foreign-born white	102	109	41	98	167	94	31	80	216	194	250	44	87	17	368	339
Naturalized	45	103	33	77	151	83	26	74	184	160	223	36	77	17	302	271
Negro	2		1	1									1			5
Females 21 years old and over	1,075	1,009	872	931	1,048	1,161	537	403	1,193	915	1,269	561	1,428	286	1,835	1,491
Native white	931	914	819	841	898	1,086	514	321	981	726	1,017	527	1,342	272	1,500	1,248
Foreign-born white	71	92	50	89	145	75	23	81	212	189	252	34	73	14	335	237
Naturalized	40	88	40	80	121	69	22	75	171	160	233	33	63	13	278	198
Negro			3	1									1			2
AGE, ETC.																
Under 5 years	497	263	230	259	203	286	201	104	298	338	267	180	395	114	345	507
Under 1 year	*112*	*56*	*32*	*40*	*36*	*51*	*43*	*20*	*47*	*54*	*54*	*22*	*75*	*22*	*59*	*94*
5 to 9 years	497	288	239	297	244	311	249	130	349	350	303	190	418	101	389	531
10 to 14 years	404	293	220	300	250	307	213	149	344	303	268	170	435	83	418	482
15 to 19 years	419	257	214	251	258	269	169	115	343	262	275	173	380	87	406	535
20 to 24 years	351	210	218	212	224	244	164	69	265	225	217	142	347	91	399	593
25 to 29 years	349	211	169	194	223	225	143	63	244	214	240	135	280	85	336	544
30 to 34 years	287	224	178	182	215	233	172	81	257	220	241	138	269	55	323	414
35 to 44 years	555	365	301	321	414	405	267	143	469	391	427	250	537	116	673	769
45 to 54 years	339	326	273	315	339	328	172	133	390	266	386	172	473	98	600	549
55 to 64 years	240	280	288	257	325	334	119	104	328	220	361	153	472	75	574	400
65 to 74 years	140	240	230	268	271	325	72	126	295	197	322	132	360	45	464	253
75 years and over	43	89	114	108	129	144	25	52	112	91	190	73	195	22	259	123
Total 10 years old and over	3,207	2,504	2,206	2,413	2,649	2,816	1,516	1,036	3,047	2,389	2,929	1,538	3,748	757	4,462	4,664
Number illiterate	83	20	9	19	14	23	4	11	51	64	23	7	41	1	28	35
Per cent illiterate	2.6	0.8	0.4	0.8	0.5	0.8	0.3	1.1	1.7	2.7	0.8	0.5	1.1	0.1	0.6	0.8
Males 15 years old and over	1,430	1,035	992	1,014	1,204	1,185	669	411	1,290	993	1,234	700	1,669	329	1,983	2,430
Single	360	262	324	271	370	301	192	103	374	339	347	226	496	100	560	1,102
Married	926	707	593	664	744	704	449	274	832	598	784	424	1,024	222	1,241	1,189
Females 15 years old and over	1,313	1,176	994	1,099	1,195	1,324	634	476	1,413	1,093	1,427	668	1,644	345	2,081	1,752
Single	249	294	239	281	269	301	127	128	387	356	384	143	365	86	508	398
Married	919	713	594	660	741	791	446	271	831	595	795	422	1,020	222	1,233	1,149

TABLE 14.—COMPOSITION OF THE RURAL POPULATION, FARM AND NONFARM, BY COUNTIES: 1930—Contd.

SUBJECT	Saunders	Scotts Bluff	Seward	Sheridan	Sherman	Sioux	Stanton	Thayer	Thomas	Thurston	Valley	Washington	Wayne	Webster	Wheeler	York
Total rural population	17,478	17,648	13,201	10,793	9,122	4,667	7,809	13,684	1,510	10,462	9,533	9,304	10,566	10,210	2,335	11,527
RURAL-FARM																
SEX, COLOR, ETC.																
Total rural-farm population	11,672	11,739	9,589	6,136	6,482	4,000	5,779	7,537	794	6,457	5,923	7,355	6,783	6,320	1,892	8,931
Male	6,243	6,327	4,996	3,370	3,496	2,192	3,151	3,964	419	3,581	3,200	3,996	3,703	3,322	1,009	4,672
Female	5,429	5,412	4,593	2,766	2,986	1,808	2,628	3,573	375	2,876	2,723	3,359	3,080	2,998	883	4,259
Native white	10,545	9,129	8,918	5,763	6,033	3,636	5,108	7,113	778	5,024	5,461	6,729	6,084	6,006	1,810	8,530
Native parentage	5,626	5,522	5,636	4,373	3,687	2,871	2,575	4,856	689	3,560	3,501	4,144	3,382	4,289	1,399	6,051
Foreign or mixed parentage	4,919	3,607	3,282	1,390	2,346	765	2,533	2,257	89	1,464	1,960	2,585	2,702	1,717	411	2,479
Foreign-born white	1,127	1,583	659	348	449	199	671	423	16	378	462	626	699	314	82	390
Negro			12	5												3
Other races		1,627		20		165		1		1,055						8
CITIZENSHIP																
Males 21 years old and over	3,609	2,952	2,714	1,852	1,797	1,201	1,720	2,130	217	1,837	1,692	2,306	2,098	1,824	513	2,546
Native white	2,950	1,934	2,340	1,643	1,523	1,052	1,314	1,883	207	1,306	1,416	1,935	1,661	1,645	460	2,323
Foreign-born white	659	782	374	197	274	114	406	246	10	250	276	371	437	179	53	222
Naturalized	511	270	307	161	216	83	282	195	10	177	209	324	313	137	47	167
Negro				4												1
Females 21 years old and over	3,002	2,334	2,353	1,369	1,417	865	1,367	1,851	186	1,357	1,391	1,838	1,605	1,551	407	2,228
Native white	2,537	1,533	2,075	1,223	1,246	758	1,116	1,682	180	992	1,213	1,593	1,363	1,418	378	2,060
Foreign-born white	465	627	278	141	171	79	251	169	6	119	178	245	242	133	29	160
Naturalized	360	193	230	120	143	62	187	133	6	98	140	229	188	94	28	133
Negro																1
AGE, ETC.																
Under 5 years	1,162	1,751	1,064	732	747	509	605	832	109	779	624	651	742	650	246	898
Under 1 year	*191*	*350*	*227*	*152*	*144*	*97*	*116*	*168*	*20*	*125*	*127*	*131*	*137*	*120*	*47*	*174*
5 to 9 years	1,211	1,639	1,124	746	796	470	662	906	79	850	704	762	777	745	249	1,024
10 to 14 years	1,259	1,516	1,128	694	771	459	666	882	96	793	691	827	726	742	248	1,074
15 to 19 years	1,203	1,323	1,015	609	813	413	641	820	91	711	693	818	703	679	198	981
20 to 24 years	1,080	1,022	841	564	543	402	579	575	73	556	542	701	650	543	143	766
25 to 29 years	904	731	655	464	471	301	501	514	54	440	417	513	612	434	147	640
30 to 34 years	852	708	703	440	434	245	421	544	51	458	404	497	571	431	110	575
35 to 44 years	1,614	1,363	1,233	826	824	441	753	991	89	783	797	932	922	826	210	1,237
45 to 54 years	1,214	942	959	538	558	378	505	708	68	580	561	815	570	626	147	935
55 to 64 years	723	471	506	296	306	211	295	456	61	319	305	524	312	380	107	507
65 to 74 years	291	218	257	177	148	124	112	227	17	132	137	222	151	179	64	210
75 years and over	151	52	101	50	47	43	38	80	6	54	48	91	45	84	23	79
Total 10 years old and over	9,299	8,349	7,401	4,658	4,939	3,021	4,512	5,799	606	4,828	4,595	5,942	5,264	4,925	1,397	7,009
Number illiterate	105	466	53	18	30	24	28	19	1	153	42	19	24	30	5	7
Per cent illiterate	1.1	5.6	0.7	0.4	0.6	0.8	0.6	0.3	0.2	3.2	0.9	0.3	0.5	0.6	0.4	0.1
Males 15 years old and over	4,589	3,808	3,317	2,269	2,300	1,458	2,126	2,633	275	2,293	2,139	2,856	2,567	2,256	687	3,151
Single	1,769	1,368	1,229	938	991	575	880	979	106	932	820	1,199	1,092	868	242	1,141
Married	2,429	2,259	1,980	1,237	1,236	815	1,175	1,559	161	1,238	1,232	1,521	1,391	1,302	366	1,897
Females 15 years old and over	3,651	3,025	2,956	1,695	1,868	1,104	1,720	2,284	235	1,752	1,766	2,259	1,971	1,927	512	2,784
Single	1,036	637	863	383	561	258	457	611	58	421	465	623	504	511	129	746
Married	2,403	2,259	1,958	1,211	1,231	790	1,169	1,561	164	1,229	1,226	1,501	1,377	1,284	361	1,901
RURAL-NONFARM																
SEX, COLOR, ETC.																
Total rural-nonfarm population	5,806	5,909	3,612	4,657	2,640	667	2,030	6,147	716	4,005	3,610	1,949	3,783	3,890	443	2,596
Male	2,868	3,122	1,709	2,326	1,248	343	995	2,982	369	2,073	1,747	992	1,843	1,878	228	1,266
Female	2,938	2,787	1,903	2,331	1,392	324	1,035	3,165	347	1,932	1,863	957	1,940	2,012	215	1,330
Native white	4,969	4,769	3,245	4,350	2,331	605	1,810	5,733	676	2,948	3,291	1,756	3,345	3,671	428	2,378
Native parentage	3,389	4,110	2,309	3,510	1,594	501	1,167	4,481	565	2,267	2,525	1,273	2,305	2,986	368	1,804
Foreign or mixed parentage	1,580	659	936	840	737	104	643	1,252	111	681	766	483	1,040	685	60	574
Foreign-born white	803	201	367	236	308	39	217	405	36	213	319	193	433	216	15	218
Negro	2	13		2	1		3		2	4			5			
Other races	32	926		69		23		9	2	840				3		
CITIZENSHIP																
Males 21 years old and over	1,863	1,674	1,113	1,440	794	208	653	1,862	232	1,133	1,091	644	1,180	1,189	120	784
Native white	1,407	1,328	928	1,289	644	176	536	1,645	212	825	929	535	939	1,075	111	669
Foreign-born white	423	111	185	136	150	24	116	215	17	115	162	109	238	113	9	115
Naturalized	340	41	162	91	133	21	111	183	13	92	142	85	213	98	7	92
Negro	1	5		1			1		1	1			3			
Females 21 years old and over	1,838	1,482	1,302	1,384	843	183	665	1,975	207	1,060	1,140	599	1,274	1,342	115	855
Native white	1,569	1,224	1,123	1,274	690	168	569	1,790	189	776	988	520	1,078	1,239	109	753
Foreign-born white	378	77	179	94	157	11	95	183	17	97	152	79	194	102	6	102
Naturalized	309	34	161	77	141	9	89	153	14	84	136	71	182	86	5	82
Negro	1	4			1		1		1				2			
AGE, ETC.																
Under 5 years	479	750	250	415	212	53	135	541	67	409	319	188	294	258	50	215
Under 1 year	*80*	*158*	*44*	*90*	*44*	*14*	*25*	*115*	*12*	*80*	*55*	*32*	*68*	*51*	*7*	*37*
5 to 9 years	560	737	290	461	230	66	178	560	74	450	324	174	339	373	54	233
10 to 14 years	482	613	304	463	239	61	180	540	62	455	338	165	317	335	57	257
15 to 19 years	508	546	297	416	234	81	188	569	61	429	340	148	305	318	40	217
20 to 24 years	424	547	237	413	214	60	150	494	64	305	293	168	298	280	47	190
25 to 29 years	395	434	218	356	157	50	153	436	51	273	239	121	310	230	30	159
30 to 34 years	367	434	198	331	169	42	110	407	39	253	230	146	250	235	26	151
35 to 44 years	759	762	405	612	357	91	311	733	98	494	454	255	503	517	44	329
45 to 54 years	611	539	405	441	277	73	212	642	78	406	369	195	407	434	35	265
55 to 64 years	523	315	396	338	226	42	220	536	62	282	312	179	361	419	35	236
65 to 74 years	471	165	338	293	176	33	151	467	47	181	270	148	258	308	15	237
75 years and over	274	58	269	111	117	12	39	216	13	64	121	62	140	179	9	103
Total 10 years old and over	4,827	4,422	3,072	3,781	2,198	548	1,717	5,046	575	3,146	2,967	1,587	3,150	3,259	339	2,148
Number illiterate	69	351	25	18	27	7	5	27	2	93	40	1	18	18		9
Per cent illiterate	1.4	7.9	0.8	0.5	1.2	1.3	0.3	0.5	0.3	3.0	1.3	0.1	0.6	0.6		0.4
Males 15 years old and over	2,160	2,019	1,274	1,682	925	249	744	2,170	275	1,369	1,275	723	1,362	1,383	145	901
Single	691	633	321	454	273	87	223	653	96	457	381	212	413	361	44	239
Married	1,322	1,281	845	1,047	593	142	491	1,384	168	800	810	457	857	915	92	609
Females 15 years old and over	2,185	1,790	1,494	1,636	1,034	238	793	2,336	238	1,322	1,354	699	1,471	1,541	137	990
Single	530	353	352	346	296	63	191	609	46	369	381	161	407	371	28	225
Married	1,323	1,275	854	1,057	598	148	497	1,390	167	794	805	453	854	920	93	610

TABLE 15.—COMPOSITION OF THE POPULATION, FOR CITIES OF 10,000 OR MORE: 1930

SUBJECT	Beatrice	Fremont	Grand Island	Hastings	Lincoln	Norfolk	North Platte	Omaha
SEX, COLOR, ETC.								
Total population	10,297	11,407	18,041	15,490	75,933	10,717	12,061	214,006
Male	4,975	5,494	8,785	7,373	36,048	5,234	6,389	105,896
Female	5,322	5,913	9,256	8,117	39,885	5,483	5,672	108,110
Native white	9,503	10,262	16,437	14,101	68,109	9,856	11,161	172,869
Male	4,634	4,873	7,921	6,631	32,024	4,795	5,867	84,417
Female	4,959	5,389	8,516	7,470	36,085	5,061	5,294	88,452
Native parentage	7,669	7,230	12,173	10,531	50,501	6,993	9,343	108,433
Foreign parentage	1,129	1,756	2,530	2,098	10,865	1,585	959	42,802
Mixed parentage	795	1,276	1,734	1,472	6,743	1,278	859	21,634
Foreign-born white	617	1,075	1,334	1,247	6,525	822	477	28,788
Male	295	575	716	666	3,310	416	261	15,123
Female	322	500	618	581	3,215	406	216	13,665
Negro	82	58	120	70	997	27	35	11,123
Male	44	34	64	35	517	17	19	5,607
Female	38	24	56	35	480	10	16	5,516
Other races	5	12	150	72	302	12	388	1,226
Per cent native white	93.2	90.0	91.1	91.0	89.7	92.0	92.5	80.8
Per cent foreign-born white	6.0	9.4	7.4	8.1	8.6	7.7	4.0	13.5
Per cent Negro	0.8	0.5	0.7	0.5	1.3	0.3	0.3	5.2
1920: Total population	9,664	9,592	13,947	11,647	54,948	8,634	10,466	191,601
Native white	8,776	8,284	12,123	10,080	46,818	7,626	8,914	145,665
Foreign-born white	808	1,252	1,673	1,479	7,198	972	1,317	35,381
Negro	80	49	126	81	896	35	59	10,315
Per cent native white	90.8	86.4	86.9	86.5	85.2	88.3	85.2	76.0
Per cent foreign-born white	8.4	13.1	12.0	12.7	13.1	11.3	12.6	18.5
Per cent Negro	0.8	0.5	0.9	0.7	1.6	0.4	0.6	5.4
CITIZENSHIP								
Males 21 years old and over	3,133	3,578	5,548	4,628	23,005	3,229	3,950	68,507
Native white	2,814	2,971	4,756	3,932	19,371	2,810	3,547	49,434
Native parentage	2,122	1,912	3,261	2,743	14,119	1,779	2,830	30,593
Foreign or mixed parentage	692	1,059	1,495	1,189	5,252	1,031	717	18,841
Foreign-born white	294	568	705	648	3,175	405	255	14,634
Naturalized	243	484	508	504	2,326	339	198	10,678
First papers	28	28	51	58	314	32	21	1,570
Alien	16	38	27	49	464	11	30	1,688
Unknown	7	18	29	37	71	23	6	698
Negro	23	28	45	29	353	10	18	3,939
Other races	2	11	42	19	106	4	130	500
Females 21 years old and over	3,451	3,842	5,906	5,128	26,226	3,407	3,356	70,193
Native white	3,109	3,332	5,229	4,530	22,707	3,009	3,063	53,038
Native parentage	2,286	1,998	3,402	3,086	16,180	1,706	2,346	30,973
Foreign or mixed parentage	823	1,334	1,827	1,444	6,617	1,243	717	22,065
Foreign-born white	320	492	605	561	3,065	389	214	13,154
Naturalized	268	431	513	428	2,130	331	183	9,138
First papers	10	4	31	22	153	19	7	497
Alien	31	36	42	73	719	21	20	2,844
Unknown	11	21	19	38	63	18	4	675
Negro	20	18	42	22	314	7	15	3,796
Other races	2	----------	30	15	50	2	64	205
SCHOOL ATTENDANCE								
Total 7 to 13 years, inclusive	1,268	1,416	2,152	1,869	9,020	1,371	1,542	25,114
Number attending school	1,254	1,383	2,123	1,840	8,942	1,363	1,505	24,715
Per cent attending school	98.9	97.7	98.7	98.4	99.1	99.4	97.6	98.4
Total 14 and 15 years	344	384	604	520	2,551	391	431	6,921
Number attending school	332	369	587	510	2,516	374	406	6,748
Per cent attending school	96.5	96.1	97.2	98.1	98.6	95.7	94.2	97.5
Total 16 and 17 years	340	375	620	553	2,684	397	438	6,991
Number attending school	222	269	406	439	2,011	269	354	4,575
Per cent attending school	65.3	71.7	65.5	79.4	74.9	67.8	80.8	65.4
Total 18 to 20 years, inclusive	574	559	1,087	909	4,533	597	756	11,100
Number attending school	136	146	327	365	1,875	172	193	2,857
Per cent attending school	23.7	26.1	30.1	40.2	41.4	28.8	25.5	25.7
ILLITERACY								
Total 10 years old and over	8,558	9,523	15,025	12,751	64,145	8,794	9,762	177,421
Number illiterate	107	44	139	131	821	14	94	3,203
Per cent illiterate	1.3	0.5	0.9	1.0	1.3	0.2	1.0	1.8
Per cent illiterate in 1920	0.8	0.8	1.5	1.1	2.4	1.7	2.3	2.5
Native white	7,380	8,388	13,483	11,411	56,602	7,942	8,972	138,563
Number illiterate	41	13	35	22	112	4	8	200
Per cent illiterate	0.5	0.2	0.3	0.2	0.2	0.1	0.1	0.2
Foreign-born white	616	1,068	1,332	1,237	6,503	818	473	28,633
Number illiterate	61	26	65	80	662	9	6	2,386
Per cent illiterate	9.9	2.4	4.9	6.5	10.2	1.1	1.3	8.3
Negro	57	56	108	59	837	25	35	9,352
Number illiterate	2	4	----------	4	20	----------	----------	350
Per cent illiterate	----------	----------	----------	----------	2.4	----------	----------	3.7
MARITAL CONDITION								
Males 15 years old and over	3,661	4,086	6,477	5,404	26,699	3,772	4,645	76,543
Single	1,060	1,108	1,943	1,539	8,075	1,055	1,644	24,828
Married	2,361	2,679	4,097	3,550	17,231	2,556	2,692	48,286
Widowed	189	218	329	227	1,129	121	193	3,554
Divorced	49	72	99	68	456	39	116	1,630
Unknown	2	9	9	20	8	1	----------	245
Per cent single	29.0	27.1	30.0	28.5	30.0	28.0	35.4	31.6
Per cent married	64.5	65.6	63.3	65.7	64.1	67.8	58.0	61.5
Females 15 years old and over	4,011	4,457	6,988	6,074	30,860	4,096	4,064	81,666
Single	1,118	1,157	1,869	1,782	9,227	1,093	1,005	21,994
Married	2,349	2,683	4,107	3,564	17,364	2,543	2,603	48,184
Widowed	480	525	869	621	3,584	368	355	9,278
Divorced	64	86	139	93	671	61	100	2,086
Unknown	----------	6	4	14	14	1	----------	124
Per cent single	27.9	26.0	26.7	29.3	29.9	26.0	24.7	26.9
Per cent married	58.6	60.2	58.8	58.7	56.3	62.5	64.1	59.0

TABLE 16.—COMPOSITION OF THE POPULATION, FOR INCORPORATED PLACES OF 2,500 TO 10,000: 1930

SUBJECT	Alliance	Auburn	Aurora	Blair	Broken Bow	Chadron	Columbus	Crete	Fairbury	Falls City	Gering	Havelock	Holdrege	Kearney
SEX, COLOR, ETC.														
Total population	6,669	3,068	2,715	2,791	2,715	4,606	6,898	2,865	6,192	5,787	2,531	3,659	3,263	8,575
Male	3,409	1,495	1,286	1,312	1,316	2,287	3,381	1,373	3,008	2,830	1,342	1,865	1,550	4,144
Female	3,260	1,573	1,429	1,479	1,399	2,319	3,517	1,492	3,184	2,957	1,189	1,794	1,713	4,431
Native white	6,027	2,972	2,539	2,467	2,612	4,296	6,073	2,467	5,908	5,471	2,316	3,374	2,863	7,960
Native parentage	4,948	2,583	2,056	1,886	2,236	3,410	3,638	1,546	4,954	4,587	1,888	2,662	1,991	6,230
Foreign or mixed parentage	1,079	389	483	581	376	886	2,435	921	954	884	428	712	872	1,730
Foreign-born white	264	89	172	321	94	235	820	398	234	224	159	263	396	589
Negro	203	7	3	3	9	5	5	----	10	51	24	----	4	5
Other races	175	----	1	----	----	70	----	----	40	41	32	22	----	21
CITIZENSHIP														
Males 21 years old and over	2,064	959	810	852	835	1,443	2,097	923	1,907	1,761	765	1,056	1,029	2,592
Native white	1,806	908	725	686	789	1,294	1,684	729	1,760	1,613	648	911	832	2,291
Foreign-born white	137	47	81	164	44	118	411	194	123	113	87	142	195	291
Naturalized	105	44	61	157	39	101	352	167	110	97	33	106	187	226
Negro	64	4	3	2	2	4	2	----	5	25	20	----	2	2
Females 21 years old and over	1,927	1,023	942	987	879	1,434	2,159	983	2,035	1,861	650	984	1,160	2,833
Native white	1,725	980	851	830	829	1,304	1,761	780	1,923	1,729	585	869	958	2,542
Foreign-born white	116	41	91	156	47	116	397	203	108	110	60	112	201	288
Naturalized	95	37	67	145	43	108	356	175	89	95	30	89	185	231
Negro	52	2	----	1	3	1	1	----	4	15	1	----	1	1
AGE, ETC.														
Under 5 years	636	234	184	213	219	377	612	208	508	505	280	417	228	645
Under 1 year	*151*	*39*	*29*	*32*	*46*	*72*	*117*	*50*	*107*	*102*	*53*	*74*	*51*	*129*
5 to 9 years	723	255	219	247	242	438	657	230	588	498	291	448	261	770
10 to 14 years	600	270	279	253	225	406	632	214	515	514	265	361	250	764
15 to 19 years	610	282	237	202	265	440	620	250	524	551	236	330	285	809
20 to 24 years	619	213	211	191	269	443	600	265	564	475	222	315	263	726
25 to 29 years	589	183	168	180	196	348	522	231	489	462	210	330	240	593
30 to 34 years	565	199	159	157	167	372	530	174	410	410	176	265	235	605
35 to 44 years	1,000	379	345	333	356	691	965	305	862	791	356	497	459	1,152
45 to 54 years	643	356	361	315	297	513	687	358	735	612	244	315	346	920
55 to 64 years	391	312	224	286	215	324	520	294	517	497	158	212	291	766
65 to 74 years	220	249	210	250	182	183	397	173	305	304	59	116	262	568
75 years and over	68	136	113	161	79	71	152	103	171	168	34	52	143	254
Total 10 years old and over	5,310	2,579	2,312	2,331	2,254	3,791	5,629	2,427	5,096	4,784	1,960	2,794	2,774	7,160
Number illiterate	63	22	4	20	1	23	84	26	37	31	25	37	14	44
Per cent illiterate	1.2	0.9	0.2	0.9	----	0.6	1.5	1.1	0.7	0.6	1.3	1.3	0.5	0.6
Males 15 years old and over	2,390	1,109	932	962	977	1,682	2,440	1,061	2,208	2,078	912	1,248	1,182	3,058
Single	702	307	250	232	279	529	805	330	594	637	294	367	364	930
Married	1,532	721	630	648	626	1,059	1,472	654	1,491	1,314	568	823	742	1,930
Females 15 years old and over	2,320	1,200	1,101	1,116	1,052	1,703	2,557	1,152	2,373	2,192	783	1,185	1,342	3,338
Single	551	286	287	248	280	442	800	324	551	548	138	204	391	893
Married	1,504	724	626	650	629	1,065	1,464	656	1,486	1,308	556	819	743	1,937

SUBJECT	Lexington	McCook	Nebraska City	Plattsmouth	Schuyler	Scottsbluff	Seward	Sidney	South Sioux City	Superior	Wahoo	Wymore	York
SEX, COLOR, ETC.													
Total population	2,962	6,688	7,230	3,793	2,588	8,465	2,737	3,306	3,927	3,044	2,689	2,680	5,712
Male	1,512	3,396	3,615	1,924	1,265	4,294	1,285	1,653	1,999	1,496	1,274	1,328	2,657
Female	1,450	3,292	3,615	1,869	1,323	4,171	1,452	1,653	1,928	1,548	1,415	1,352	3,055
Native white	2,805	6,220	6,804	3,395	2,154	7,034	2,565	3,087	3,644	2,888	2,258	2,534	5,331
Native parentage	2,290	4,963	5,478	2,499	1,235	5,271	1,901	2,369	2,904	2,495	1,313	2,079	4,171
Foreign or mixed parentage	515	1,257	1,326	896	919	1,763	664	718	740	393	945	455	1,160
Foreign-born white	157	374	356	398	421	824	171	165	191	121	426	127	353
Negro	----	30	61	----	8	62	1	8	72	3	4	1	21
Other races	----	64	9	----	5	545	----	46	20	32	1	18	7
CITIZENSHIP													
Males 21 years old and over	922	2,033	2,225	1,210	810	2,420	853	1,008	1,095	949	829	776	1,729
Native white	840	1,809	2,003	1,006	595	1,830	773	896	966	879	611	702	1,530
Foreign-born white	82	195	199	204	211	388	79	89	102	61	213	69	186
Naturalized	68	164	170	177	188	143	60	69	79	32	188	60	157
Negro	----	16	19	----	3	31	1	4	22	2	4	1	11
Females 21 years old and over	879	1,942	2,214	1,193	846	2,260	974	981	1,070	929	937	796	2,018
Native white	808	1,771	2,039	1,003	633	1,834	882	893	957	868	727	738	1,846
Foreign-born white	71	157	154	190	210	306	92	74	80	55	210	56	161
Naturalized	60	136	125	163	192	104	82	68	63	30	178	48	137
Negro	----	5	20	----	2	24	----	3	26	1	----	----	10
AGE, ETC.													
Under 5 years	235	678	694	327	196	960	205	317	425	267	200	237	351
Under 1 year	*36*	*129*	*151*	*60*	*37*	*208*	*36*	*65*	*86*	*50*	*51*	*52*	*61*
5 to 9 years	274	692	681	353	212	968	217	362	509	308	225	301	479
10 to 14 years	300	620	635	320	218	885	214	287	441	265	235	287	507
15 to 19 years	290	614	645	329	264	805	240	286	329	280	227	248	512
20 to 24 years	269	631	641	295	199	796	222	300	308	299	223	182	535
25 to 29 years	234	579	579	255	151	690	208	266	279	221	198	151	412
30 to 34 years	201	556	521	222	156	630	193	292	287	229	181	168	367
35 to 44 years	420	939	930	525	323	1,117	339	535	537	393	381	423	727
45 to 54 years	291	653	802	401	295	811	309	335	365	336	309	285	602
55 to 64 years	206	380	565	314	268	455	303	161	225	217	240	189	497
65 to 74 years	166	263	402	287	194	247	192	106	161	135	150	128	462
75 years and over	72	82	131	163	112	91	80	59	55	91	119	80	257
Total 10 years old and over	2,453	5,318	5,855	3,113	2,180	6,537	2,315	2,627	2,993	2,469	2,264	2,142	4,882
Number illiterate	1	88	72	12	46	328	1	14	30	32	41	20	19
Per cent illiterate	----	1.7	1.2	1.4	2.1	5.0	----	0.5	1.0	1.3	1.8	0.9	0.4
Males 15 years old and over	1,091	2,366	2,603	1,396	966	2,859	986	1,179	1,277	1,102	943	913	1,997
Single	339	686	790	394	341	864	304	352	327	321	263	269	599
Married	670	1,538	1,629	872	553	1,863	631	754	876	708	622	578	1,238
Females 15 years old and over	1,062	2,332	2,617	1,397	996	2,793	1,115	1,181	1,275	1,102	1,086	942	2,378
Single	273	578	665	334	281	674	309	283	256	275	307	216	728
Married	666	1,500	1,620	861	552	1,867	624	749	880	706	622	592	1,243

TABLE 17.—INDIANS, CHINESE, AND JAPANESE, 1910 TO 1930, AND MEXICANS, 1930, FOR COUNTIES AND FOR CITIES OF 25,000 OR MORE

COUNTY OR CITY	INDIANS			CHINESE			JAPANESE			MEXICANS
	1930	1920	1910	1930	1920	1910	1930	1920	1910	1930
COUNTIES										
The State	3,256	2,888	3,502	194	189	112	674	804	590	6,321
Adams	1			1	3	3	1	1		81
Antelope	6									
Banner		1								4
Blaine									3	2
Box Butte	15	1				6	19	15	2	153
Buffalo	10	1					1	5	4	101
Burt	28	31	54							
Cass						1				8
Chase	1									
Cherry	75	64	76		1	4		3		5
Cheyenne				3	6			4	27	80
Colfax							5	1		
Cuming	4	3	24		1	2				
Dakota	20	7	1							7
Dawes	96	75	28	4	29	25	2	6	9	52
Dawson		1	1				12	10	9	104
Deuel								1		90
Dodge		2		8	2			4	2	6
Douglas	92	25	14	147	128	54	46	76	107	957
Fillmore	4						1			
Furnas		1								1
Gage	5		1							40
Garden							9	7		141
Grant									2	1
Hall	4	3		1		4	10	22	22	151
Hamilton	1									
Harlan	1									3
Hitchcock	2									7
Holt	2		1							
Jefferson		24						3		61
Kearney	3				1					29
Keith							21	18	9	89
Kimball								7	12	100
Knox	699	897	925							
Lancaster	25	9	13	3	1	4	24	29	3	320
Lincoln	12	1		21	6	2	167	201	95	557
McPherson										2
Madison	9	1		4	2	1				2
Merrick							1			23
Morrill							17	36		554
Nance	9	4	334							
Nuckolls		1								39
Otoe	7	4					2			3
Perkins					1				3	7
Phelps						1				21
Redwillow				1	1				3	63
Richardson	126	76	89							
Rock	1									
Saline										3
Sarpy	4						3	3	3	17
Saunders	1			1	1	1				31
Scotts Bluff	7	1					326	226	105	2,190
Sheridan	86	46	2		5			36		3
Sioux	1						7	3		180
Thayer									38	10
Thomas		1								2
Thurston	1,893	1,570	1,915		1					
Webster										3
York	6								8	9
All other counties		38	24			4		27	34	
CITIES										
Lincoln	5	9	3	3		4	24	25	3	246
Omaha	78	25	14	147	126	53	46	76	22	940

TABLE 18.—FOREIGN-BORN WHITE BY COUNTRY OF BIRTH, FOR COUNTIES AND FOR CITIES OF 10,000 OR MORE: 1930

COUNTY OR CITY	Total foreign-born white	England	Scotland	Wales	Northern Ireland	Irish Free State	Norway	Sweden	Denmark	Netherlands	Belgium	Switzerland	France	Germany	Poland	Czechoslovakia	Austria	Yugoslavia	Russia	Lithuania	Greece	Italy	Canada	All other
COUNTIES																								
The State	115,346	4,213	1,223	383	801	2,502	1,691	14,335	10,210	620	523	1,364	558	32,544	4,445	14,313	1,363	762	11,234	589	822	3,642	4,378	2,331
Adams	2,107	101	8	12	4	43	8	128	118	3	2	13	7	749	23	68	29	3	585	35	27	5	109	27
Antelope	870	44	11	4	7	9	20	102	119	7	2	35	4	371	14	17	12	----	15	----	----	----	68	9
Arthur	47	1	2	----	1	----	----	1	14	----	----	----	----	14	----	7	----	----	----	----	----	----	3	4
Banner	69	2	----	----	----	1	----	38	8	----	----	1	1	11	----	1	----	----	1	----	----	----	3	2
Blaine	57	11	----	----	4	1	----	3	5	----	----	1	----	24	1	1	1	----	1	----	----	----	4	----
Boone	1,012	42	14	2	29	20	147	142	68	24	3	13	3	317	32	38	32	2	22	----	2	1	36	23
Box Butte	599	32	10	3	7	32	18	41	61	3	----	6	14	141	14	86	4	3	41	----	18	5	36	24
Boyd	702	13	1	----	2	7	10	159	45	1	1	5	3	188	6	130	10	----	95	----	----	----	25	1
Brown	218	19	4	1	----	1	1	29	18	2	----	1	6	100	2	2	2	----	3	----	1	----	14	12
Buffalo	1,538	146	17	5	25	32	25	179	75	6	14	18	3	466	21	180	112	2	16	----	29	3	91	73
Burt	1,173	29	4	----	1	5	15	805	140	1	3	----	1	110	2	11	2	----	6	1	----	----	32	5
Butler	1,406	22	9	2	4	17	----	14	5	63	24	9	----	229	4	904	42	1	1	----	1	1	17	37
Cass	1,230	45	10	2	10	12	7	116	128	----	----	24	8	577	10	197	10	----	9	1	4	1	49	10
Cedar	1,426	35	8	2	2	14	67	280	235	20	3	26	5	612	1	25	14	----	28	----	----	1	34	14
Chase	152	12	11	----	1	3	1	15	6	----	1	7	3	59	1	8	----	----	6	----	----	1	16	1
Cherry	437	47	8	1	2	17	11	26	37	7	3	5	4	174	11	10	7	----	8	----	----	1	27	31
Cheyenne	628	13	6	1	5	13	22	68	72	8	----	----	4	249	----	59	16	4	32	2	19	----	27	8
Clay	1,354	43	7	1	5	10	6	236	39	3	----	7	3	353	1	124	28	----	444	----	----	----	31	13
Colfax	1,619	12	2	----	3	17	----	15	7	1	1	14	2	308	6	1,186	9	1	8	----	2	2	19	4
Cuming	1,552	16	1	7	3	13	12	153	96	7	2	35	7	995	5	149	6	1	5	2	----	2	30	5
Custer	1,092	81	26	11	5	42	25	158	125	5	11	18	----	251	2	180	35	1	21	----	2	10	64	19
Dakota	650	27	8	1	9	40	21	47	167	12	----	5	8	222	7	3	3	1	13	4	----	13	37	2
Dawes	536	66	17	5	8	23	18	49	48	2	2	7	5	139	4	30	14	2	21	----	5	11	40	20
Dawson	1,168	55	16	----	13	13	5	324	154	2	20	2	13	320	1	32	6	----	68	----	24	11	56	33
Deuel	228	10	2	----	7	2	9	53	21	----	----	1	----	65	----	2	4	----	15	----	3	----	32	2
Dixon	990	24	6	1	9	26	55	385	77	4	----	5	5	303	4	5	1	----	29	----	----	2	42	7
Dodge	2,460	69	16	4	16	26	27	233	451	13	5	16	6	1,054	52	305	16	5	20	1	11	9	83	13
Douglas	31,225	1,154	452	49	284	1,022	324	3,226	3,011	94	290	161	157	4,496	2,676	4,215	576	688	2,099	469	309	3,290	1,001	1,182
Dundy	139	2	1	----	----	4	2	16	13	----	----	2	1	55	1	5	1	----	18	----	----	1	15	2
Fillmore	935	46	7	1	10	20	6	103	24	----	7	3	8	259	7	336	2	----	55	2	----	2	35	2
Franklin	663	19	9	----	3	8	8	36	68	----	----	5	8	362	1	8	----	----	52	----	----	----	76	----
Frontier	429	26	5	2	4	7	4	17	41	----	1	7	1	267	2	9	4	----	8	----	----	----	20	4
Furnas	413	51	7	----	9	13	12	46	15	3	1	6	3	194	1	5	3	----	15	----	----	----	27	2
Gage	1,870	71	16	38	5	18	8	44	55	33	8	18	7	1,156	9	205	11	1	52	4	1	3	91	16
Garden	183	9	2	----	4	11	3	20	20	----	----	3	----	46	2	2	4	----	2	----	----	40	8	1
Garfield	199	9	3	2	4	7	5	6	16	----	3	----	----	53	12	63	3	----	----	----	----	----	10	3
Gosper	230	4	----	----	----	1	6	14	10	1	----	1	----	181	1	5	----	----	1	----	----	----	2	3
Grant	35	1	----	----	----	2	1	2	1	----	----	6	----	12	----	2	----	----	----	----	1	1	6	----
Greeley	590	20	4	1	18	105	8	66	93	2	17	8	4	141	20	20	18	----	14	----	2	2	21	6
Hall	1,838	71	45	2	6	64	17	71	165	3	5	16	5	1,049	6	24	6	----	138	1	50	1	72	21
Hamilton	914	26	10	----	----	6	6	324	223	----	----	5	3	189	1	4	3	----	93	----	----	----	19	2
Harlan	399	17	13	1	3	2	3	110	23	2	2	3	5	178	1	1	2	----	11	----	----	1	14	7
Hayes	107	9	2	1	----	----	1	2	5	----	----	4	----	22	1	23	9	----	22	----	----	1	5	----
Hitchcock	440	11	3	4	10	3	1	23	8	1	----	9	3	90	----	15	8	----	232	----	1	----	12	6
Holt	977	42	12	6	17	67	10	69	36	5	4	13	6	306	30	127	77	1	41	----	----	----	81	27
Hooker	32	3	----	----	1	2	4	8	2	----	----	1	1	5	----	4	----	----	----	----	----	----	----	1
Howard	1,188	13	12	----	2	2	21	89	525	1	----	----	3	169	119	177	20	----	12	----	----	----	22	1
Jefferson	1,024	29	11	2	6	14	10	20	16	----	----	17	3	607	16	48	8	1	68	----	8	2	133	5
Johnson	615	22	3	2	2	16	1	5	13	10	----	17	1	463	6	18	9	----	3	----	----	4	17	3
Kearney	958	27	2	----	3	12	17	343	408	3	1	1	1	114	----	----	1	----	11	----	----	----	5	9
Keith	343	3	8	----	----	23	2	46	30	1	3	4	2	132	9	10	----	----	35	----	5	2	20	8
Keyapaha	114	5	1	----	----	1	1	8	13	1	1	7	----	46	2	2	5	----	8	----	----	----	7	6
Kimball	250	15	7	----	1	----	6	63	32	----	1	8	2	45	----	8	3	5	39	----	2	1	11	1
Knox	2,009	29	23	3	8	6	67	451	126	9	----	38	6	813	3	382	7	----	9	----	----	----	17	12
Lancaster	8,494	482	112	36	62	164	100	758	375	142	13	71	49	1,631	88	326	112	9	3,221	17	80	124	380	142
Lincoln	1,051	80	22	6	20	36	27	235	126	7	6	10	6	272	11	29	12	----	20	----	53	6	45	22
Logan	57	7	1	----	3	2	----	8	9	----	----	1	1	20	----	----	----	----	----	----	----	----	3	2
Loup	49	11	----	----	----	2	1	3	6	----	1	1	----	12	----	7	2	1	----	----	----	----	2	----
McPherson	34	1	----	3	----	5	7	7	1	----	----	1	----	4	----	----	1	----	1	----	----	----	----	3
Madison	2,273	67	15	9	7	49	171	221	81	5	8	27	11	1,059	24	168	44	----	128	9	10	4	120	36
Merrick	617	34	11	4	4	8	6	80	41	7	1	7	6	288	34	27	16	----	6	----	6	2	26	3
Morrill	670	18	3	2	3	8	6	45	12	1	3	11	3	79	5	10	4	----	320	1	48	18	23	47
Nance	633	24	4	5	1	4	10	179	45	1	----	9	----	105	205	16	6	----	8	----	2	1	7	1
Nemaha	392	28	3	1	1	8	1	12	20	2	1	17	13	249	2	3	1	----	5	----	----	8	14	3
Nuckolls	832	27	3	1	4	8	16	53	358	----	----	9	5	217	----	73	5	----	28	----	1	----	23	1
Otoe	1,262	69	12	2	8	20	8	58	58	4	2	7	15	868	4	16	28	----	5	1	6	14	47	10
Pawnee	498	12	10	1	----	6	----	5	2	5	----	35	----	135	2	225	26	----	----	----	1	----	15	18
Perkins	250	10	3	1	2	3	----	27	17	----	----	7	2	105	9	18	3	----	29	1	----	2	10	1
Phelps	1,099	19	4	3	2	8	21	895	19	2	1	1	2	83	2	6	2	----	2	----	----	----	23	4
Pierce	969	10	3	5	1	11	5	59	100	1	----	6	4	592	6	73	23	----	48	----	----	----	9	13
Platte	2,239	32	4	17	13	50	16	188	106	14	----	206	16	862	381	101	102	1	67	2	2	----	39	20
Polk	1,073	7	1	----	7	6	6	727	19	1	----	28	5	96	47	34	48	----	1	1	1	----	34	4
Redwillow	713	40	8	1	5	23	7	48	26	----	1	3	5	182	3	12	25	----	274	4	3	1	36	6
Richardson	700	26	8	11	7	9	1	11	6	----	----	60	4	393	5	59	17	1	8	----	6	2	56	10
Rock	113	2	3	----	----	----	4	9	4	----	----	17	----	45	3	1	8	----	1	----	----	----	7	9
Saline	1,853	42	15	----	1	7	4	28	15	1	----	5	----	336	----	1,226	10	----	92	----	----	2	56	13
Sarpy	1,137	20	6	----	4	27	18	56	120	1	8	13	5	447	46	221	34	9	13	12	2	6	30	39
Saunders	2,356	30	9	2	8	14	31	726	60	1	----	12	1	402	4	986	7	1	2	----	10	1	34	15
Scotts Bluff	2,767	52	24	3	4	22	16	67	41	2	6	8	2	171	10	28	9	6	1,955	2	54	5	192	88
Seward	1,197	29	5	1	8	12	7	10	84	1	1	7	14	667	3	250	5	----	21	----	----	----	68	4

TABLE 18.—FOREIGN-BORN WHITE BY COUNTRY OF BIRTH, FOR COUNTIES AND FOR CITIES OF 10,000 OR MORE: 1930—Continued

COUNTY OR CITY	Total foreign-born white	England	Scotland	Wales	Northern Ireland	Irish Free State	Norway	Sweden	Denmark	Netherlands	Belgium	Switzerland	France	Germany	Poland	Czechoslovakia	Austria	Yugoslavia	Russia	Lithuania	Greece	Italy	Canada	All other
COUNTIES—Con.																								
Sheridan	584	24	7	2	5	15	26	27	68	26	12	57	10	159	7	52	25	3	8	----	4	2	26	10
Sherman	757	18	2	3	6	2	16	86	74	8	----	5	1	189	240	45	28	----	11	1	----	1	17	4
Sioux	238	3	1	----	1	14	7	32	13	----	2	3	----	62	2	11	7	----	50	1	----	----	17	12
Stanton	888	6	4	2	1	3	2	46	71	----	1	18	3	400	6	278	2	----	4	3	----	----	28	10
Thayer	828	21	9	2	4	6	2	20	4	3	----	13	8	628	4	30	10	----	24	----	2	1	28	9
Thomas	52	9	3	----	----	----	----	2	2	1	----	----	----	23	----	1	1	1	----	----	2	1	3	3
Thurston	591	13	2	----	5	9	11	123	51	3	----	14	2	228	3	86	2	1	11	----	----	2	16	9
Valley	781	14	5	3	1	1	5	30	105	11	13	1	2	94	118	327	16	----	2	----	----	1	23	9
Washington	1,140	18	7	2	5	11	18	77	527	----	----	4	6	395	6	12	3	3	5	----	----	6	31	4
Wayne	1,132	38	6	64	7	5	9	174	133	5	----	7	3	592	5	7	5	----	38	----	----	2	30	2
Webster	530	47	3	3	6	3	13	32	17	----	1	17	----	245	6	56	8	----	36	----	----	----	36	1
Wheeler	97	10	1	1	----	5	3	13	3	1	1	3	----	29	2	5	8	4	2	----	----	----	5	1
York	961	62	2	8	3	41	6	131	54	1	----	6	9	329	2	10	3	----	228	12	2	----	47	5
CITIES																								
Beatrice	617	38	8	2	1	5	6	19	11	1	3	12	2	397	5	18	7	1	27	----	1	2	42	9
Fremont	1,075	47	9	3	8	15	19	148	254	5	----	13	6	347	46	42	8	1	22	----	9	6	55	12
Grand Island	1,334	54	34	2	5	39	14	54	133	2	2	10	4	709	5	12	4	----	131	1	50	1	50	18
Hastings	1,247	60	4	7	3	25	4	53	47	3	----	2	3	318	9	12	7	----	534	35	25	2	78	16
Lincoln	6,525	381	88	30	55	108	78	506	254	26	9	37	42	1,026	69	130	64	3	3,026	17	60	85	322	109
Norfolk	822	42	9	4	4	13	15	29	28	1	----	7	5	464	14	19	13	----	63	4	9	1	58	20
North Platte	477	46	14	3	5	20	8	71	42	4	5	4	2	130	7	14	7	----	3	----	49	6	26	11
Omaha	28,788	1,083	434	47	266	993	307	2,977	2,561	85	268	147	151	3,700	2,546	3,946	520	646	2,034	439	301	3,221	948	1,118

TABLE 19.—NATIVE WHITE OF FOREIGN OR MIXED PARENTAGE, BY COUNTRY OF BIRTH OF PARENTS, FOR COUNTIES AND FOR CITIES OF 10,000 OR MORE: 1930

[Classified according to country of birth of father, except where the father is native and the mother foreign born, and then according to country of birth of mother]

COUNTY OR CITY	Total native white of foreign or mixed parentage	England	Scotland	Wales	Northern Ireland	Irish Free State	Norway	Sweden	Denmark	Netherlands	Belgium	Switzerland	France	Germany	Poland	Czechoslovakia	Austria	Yugoslavia	Russia	Lithuania	Greece	Italy	Canada	All other
COUNTIES																								
The State	364,507	19,171	5,639	1,895	4,330	18,552	5,770	35,752	23,588	2,679	907	5,131	3,080	135,785	11,734	37,718	4,857	1,089	20,586	842	691	5,347	14,690	4,674
Adams	6,385	383	94	33	37	315	48	309	307	16	4	39	40	3,173	36	124	54	----	903	48	31	5	316	70
Antelope	3,802	284	61	14	61	153	61	291	337	40	11	101	37	1,884	50	88	47	----	27	----	----	2	229	24
Arthur	236	14	8	1	3	11	1	16	35	2	----	1	2	83	----	25	1	----	----	----	----	----	22	11
Banner	247	23	17	2	3	9	4	84	23	----	----	1	1	57	----	3	----	----	6	----	----	----	12	2
Blaine	256	30	10	----	9	21	5	5	10	----	----	5	----	115	8	8	----	----	----	----	----	----	24	----
Boone	4,360	206	50	13	132	213	554	498	224	76	18	46	25	1,534	210	144	102	8	72	----	10	----	138	87
Box Butte	2,230	182	53	20	30	211	58	119	135	14	6	40	41	695	44	243	20	6	79	----	12	10	167	45
Boyd	2,320	77	18	2	15	44	40	399	137	14	5	10	26	780	12	341	18	----	292	----	----	----	82	8
Brown	940	120	28	11	12	45	14	70	61	14	----	17	21	403	3	12	6	----	2	----	1	1	66	33
Buffalo	5,569	546	111	30	68	299	96	538	265	32	17	72	41	2,088	55	502	246	1	47	----	26	8	255	226
Burt	3,256	161	48	6	16	87	74	1,622	425	6	11	13	25	564	11	36	3	----	6	----	----	----	134	8
Butler	4,920	100	35	15	20	130	6	52	28	187	63	26	18	918	19	2,898	140	2	6	----	1	----	77	185
Cass	3,992	261	79	16	34	123	17	241	224	13	2	45	41	2,280	16	353	28	----	15	4	4	1	168	27
Cedar	5,207	136	44	19	38	155	205	738	413	60	4	101	27	2,892	7	109	43	----	32	----	----	3	142	39
Chase	798	92	46	3	12	35	8	62	30	5	----	16	14	372	4	29	4	----	17	----	----	----	45	4
Cherry	1,789	201	48	23	11	140	58	102	157	26	3	28	13	675	35	46	16	----	17	----	----	----	116	74
Cheyenne	2,579	127	33	11	41	100	60	260	161	33	3	11	17	1,289	3	170	27	7	72	2	11	2	109	30
Clay	4,076	215	63	8	39	91	26	679	116	13	1	44	28	1,399	3	235	22	----	970	----	----	----	102	22
Colfax	4,724	53	32	3	23	129	10	30	37	5	4	57	15	1,218	22	2,969	13	7	21	----	3	6	56	11
Cuming	5,685	67	20	27	23	96	39	494	203	22	2	77	49	3,904	27	480	17	1	10	2	----	1	108	16
Custer	4,505	474	143	50	69	243	126	538	399	42	44	92	36	1,237	49	504	99	5	47	3	----	26	223	56
Dakota	2,384	147	42	4	49	351	99	118	348	38	3	27	35	823	15	27	14	2	24	12	----	12	176	18
Dawes	2,176	268	60	26	59	159	65	186	157	7	7	22	26	710	14	101	34	----	33	----	3	19	175	45
Dawson	3,885	292	71	11	80	185	12	627	351	2	17	26	46	1,527	1	129	30	----	172	----	28	3	190	85
Deuel	933	45	23	2	16	23	21	186	96	5	----	1	7	377	1	8	9	----	36	----	5	----	71	1
Dixon	3,356	155	36	7	81	306	217	787	172	18	----	23	21	1,270	----	15	4	----	54	----	----	4	169	17
Dodge	7,954	293	116	23	56	342	87	656	949	48	12	62	56	3,990	65	805	42	10	58	----	9	19	231	25
Douglas	70,487	3,539	1,283	285	1,239	5,923	1,089	6,385	5,241	297	294	579	654	14,902	5,295	8,325	1,194	960	2,512	701	219	4,741	2,930	1,840
Dundy	707	59	20	5	15	25	6	48	32	6	----	16	9	338	3	9	----	----	51	----	----	2	59	4
Fillmore	3,815	240	45	13	43	175	10	299	95	6	27	23	59	1,378	27	950	15	----	270	1	----	8	116	15
Franklin	2,460	108	31	5	11	67	31	120	170	5	3	26	17	1,517	1	13	5	----	111	----	----	----	217	2
Frontier	1,621	131	31	1	19	73	28	88	125	4	1	48	7	890	9	20	27	----	20	----	----	1	97	1
Furnas	1,766	235	61	5	46	67	47	160	82	19	13	34	26	785	5	13	5	1	21	----	----	1	133	7
Gage	7,138	390	79	166	46	202	28	160	151	171	18	103	51	4,395	34	651	37	----	115	5	1	7	289	39
Garden	928	41	14	11	23	84	16	125	77	4	2	14	9	337	9	6	7	----	11	----	----	57	72	9
Garfield	714	62	24	6	16	17	14	34	59	3	3	6	6	232	47	142	6	----	2	----	----	----	33	2
Gosper	1,165	54	14	----	15	13	15	104	23	16	----	6	13	820	5	5	2	----	14	----	----	1	28	17
Grant	202	22	1	4	10	16	7	9	13	2	----	11	3	63	----	3	1	----	2	----	1	5	24	5
Greeley	2,460	95	29	4	85	643	25	168	234	32	25	18	20	674	132	64	67	----	40	----	1	8	81	15
Hall	6,728	371	157	27	33	471	51	299	502	31	5	67	47	3,773	45	105	24	----	316	3	40	3	314	44

TABLE 19.—NATIVE WHITE OF FOREIGN OR MIXED PARENTAGE, BY COUNTRY OF BIRTH OF PARENTS, FOR COUNTIES AND FOR CITIES OF 10,000 OR MORE: 1930—Continued

COUNTY OR CITY	Total native white of foreign or mixed parentage	England	Scotland	Wales	Northern Ireland	Irish Free State	Norway	Sweden	Denmark	Netherlands	Belgium	Switzerland	France	Germany	Poland	Czechoslovakia	Austria	Yugoslavia	Russia	Lithuania	Greece	Italy	Canada	All other
COUNTIES—Con.																								
Hamilton	3,284	152	79	5	8	91	40	728	549	3	1	44	31	920	10	15	4	-----	529	-----	-----	-----	66	9
Harlan	1,793	153	56	11	28	57	4	312	85	7	30	24	14	859	5	13	6	-----	23	1	-----	1	68	36
Hayes	539	42	15	7	1	23	5	35	16	2	-----	19	-----	176	2	73	26	-----	62	-----	-----	1	32	2
Hitchcock	1,435	81	12	20	35	39	16	67	36	3	2	31	19	466	1	54	23	-----	457	-----	-----	-----	62	11
Holt	3,961	186	74	19	70	548	44	161	139	34	21	47	39	1,459	72	428	176	4	96	-----	-----	-----	261	89
Hooker	166	20	2	-----	5	9	15	26	5	-----	-----	11	2	35	-----	14	1	-----	1	-----	-----	-----	9	5
Howard	3,822	97	47	7	20	56	34	172	1,286	4	1	15	7	888	498	538	56	-----	33	-----	-----	-----	52	11
Jefferson	4,034	192	69	13	36	128	36	61	45	14	1	42	24	2,505	26	188	37	-----	271	-----	13	3	306	24
Johnson	2,458	124	35	11	14	101	5	26	31	36	4	42	19	1,826	18	58	27	-----	8	-----	-----	6	57	10
Kearney	2,737	100	16	5	12	124	66	823	891	11	2	3	6	600	-----	4	3	-----	21	-----	-----	-----	41	9
Keith	1,432	70	37	1	3	130	9	158	77	10	9	19	17	588	58	27	6	-----	104	-----	8	9	77	15
Keyapaha	522	49	19	2	3	18	11	16	33	2	2	10	5	224	-----	7	20	-----	29	-----	-----	1	51	20
Kimball	1,002	71	23	2	29	25	29	200	90	7	5	21	16	293	9	32	14	9	83	-----	3	-----	36	5
Knox	6,549	171	75	12	46	117	236	1,013	284	33	1	116	27	2,974	9	1,254	33	-----	25	-----	-----	2	104	17
Lancaster	24,036	1,001	452	134	308	1,337	305	2,064	972	655	30	278	250	7,195	132	1,044	277	12	4,032	17	75	186	1,227	253
Lincoln	4,283	361	99	48	100	305	94	833	369	38	12	50	44	1,356	38	91	47	-----	57	1	47	10	224	59
Logan	266	28	1	2	14	7	-----	19	36	3	-----	2	6	108	2	4	-----	-----	2	-----	-----	-----	26	6
Loup	261	38	4	5	3	13	4	16	33	1	-----	5	3	91	-----	23	3	-----	-----	-----	-----	-----	14	5
McPherson	163	10	5	11	-----	13	17	19	8	2	-----	-----	-----	44	-----	4	1	-----	3	-----	-----	-----	18	8
Madison	7,628	336	53	30	64	308	404	569	231	33	23	93	47	4,141	42	411	152	6	236	13	6	3	379	48
Merrick	2,534	201	50	19	29	103	17	265	145	18	-----	44	16	1,204	134	110	37	-----	20	-----	-----	4	111	7
Morrill	1,865	108	32	6	25	63	35	132	57	9	4	35	14	402	40	40	12	-----	605	-----	76	47	88	35
Nance	2,260	138	25	6	9	62	27	364	107	6	1	50	10	482	791	57	18	-----	21	-----	5	-----	70	11
Nemaha	2,028	213	51	29	8	94	4	32	33	10	1	50	86	1,293	-----	7	1	-----	15	-----	-----	11	79	11
Nuckolls	2,672	130	30	16	16	115	18	120	668	6	-----	55	23	1,030	4	256	20	-----	51	-----	6	-----	96	12
Otoe	5,017	327	82	12	65	190	22	147	131	24	5	57	106	3,508	11	25	56	-----	12	1	-----	38	165	33
Pawnee	2,083	106	61	14	14	72	3	26	8	12	1	174	10	792	2	585	85	-----	1	-----	1	-----	54	62
Perkins	1,201	112	7	7	19	36	5	75	54	2	3	7	14	488	49	80	15	-----	147	1	-----	10	61	9
Phelps	3,132	107	27	11	10	59	67	2,251	69	5	-----	6	5	388	6	13	11	-----	11	-----	-----	-----	76	10
Pierce	3,926	90	29	12	10	61	35	190	220	8	7	37	16	2,624	15	261	84	-----	116	-----	-----	-----	68	43
Platte	8,356	189	38	58	86	305	52	519	348	77	6	661	80	3,838	1,341	210	266	1	163	4	2	-----	119	53
Polk	3,339	86	21	3	21	59	24	1,794	76	3	-----	94	35	572	205	55	185	-----	3	-----	3	-----	81	19
Redwillow	2,661	228	48	8	40	182	19	143	72	4	4	23	23	976	9	28	72	1	594	-----	2	2	151	32
Richardson	3,323	186	40	57	55	166	10	53	25	8	3	281	29	1,927	7	143	38	-----	13	-----	9	7	244	28
Rock	574	37	9	-----	13	25	15	41	16	2	-----	49	5	248	9	7	30	-----	3	-----	-----	2	43	20
Saline	5,992	201	69	4	26	126	11	65	73	7	4	29	19	1,341	1	3,585	38	1	199	-----	-----	5	155	33
Sarpy	3,220	146	54	3	55	142	35	145	203	10	3	44	31	1,482	105	472	66	21	22	9	-----	17	97	58
Saunders	7,444	138	40	11	37	179	73	1,816	177	14	1	64	15	1,710	10	2,979	31	-----	9	-----	-----	1	121	18
Scotts Bluff	6,457	313	121	39	38	180	57	243	151	10	12	41	32	882	18	73	30	7	3,839	5	24	8	229	105
Seward	4,882	168	33	12	41	100	40	74	233	15	12	46	69	2,851	6	891	14	-----	34	-----	-----	-----	231	12
Sheridan	2,230	133	42	22	23	107	98	110	194	73	31	156	32	779	25	150	77	2	13	-----	1	1	122	39
Sherman	3,083	100	26	11	21	36	53	178	213	10	4	10	8	914	1,078	181	120	-----	26	3	-----	4	69	18
Sioux	869	45	9	1	27	43	23	58	55	2	2	8	4	299	6	21	34	-----	135	-----	-----	-----	68	38
Stanton	3,176	40	17	6	13	26	22	113	164	7	1	51	14	1,652	9	878	14	1	14	-----	-----	-----	109	25
Thayer	3,509	124	42	7	31	62	8	61	29	6	2	47	46	2,664	10	146	12	-----	69	-----	-----	-----	124	19
Thomas	200	19	10	1	1	9	2	15	15	5	-----	4	1	87	1	1	2	-----	-----	-----	3	1	15	8
Thurston	2,145	95	21	4	33	107	42	333	161	13	3	48	11	860	21	228	11	-----	20	-----	-----	4	107	23
Valley	2,726	113	39	14	7	52	14	112	304	26	16	7	7	455	500	918	31	-----	9	-----	-----	-----	71	81
Washington	3,649	119	35	6	43	77	58	186	1,141	6	1	30	34	1,736	22	35	7	7	14	-----	-----	3	80	9
Wayne	3,742	137	72	177	24	69	34	479	337	13	-----	37	24	2,057	14	23	14	-----	91	-----	-----	3	131	6
Webster	2,402	194	48	25	18	88	51	115	72	2	-----	92	6	1,182	9	187	49	1	93	-----	-----	-----	164	6
Wheeler	471	41	5	3	6	35	9	48	20	12	6	8	1	150	29	25	18	5	4	-----	-----	-----	39	7
York	4,213	306	55	34	29	227	35	425	191	22	2	20	49	1,812	3	56	18	1	751	6	1	1	146	23
CITIES																								
Beatrice	1,924	157	37	25	12	72	18	65	29	11	8	46	24	1,155	13	58	10	-----	50	1	1	2	112	18
Fremont	3,032	173	57	19	23	176	73	358	461	14	-----	37	40	1,200	43	99	18	-----	46	-----	6	15	157	17
Grand Island	4,264	253	96	20	25	248	42	239	398	22	2	48	34	2,109	38	69	16	-----	296	1	40	3	223	42
Hastings	3,570	249	60	18	25	218	31	215	156	11	2	20	24	1,296	20	38	35	-----	797	48	31	4	237	35
Lincoln	17,608	1,479	352	118	233	969	247	1,379	697	137	21	176	191	4,706	105	522	193	7	4,607	16	64	146	1,041	202
Norfolk	2,863	153	34	13	38	136	56	140	105	12	3	38	25	1,644	21	92	28	1	110	2	6	2	178	26
North Platte	1,818	177	53	13	39	183	51	269	114	21	12	21	27	603	17	40	11	-----	21	-----	39	10	118	39
Omaha	64,436	3,260	1,263	266	1,151	5,772	1,028	5,909	4,406	272	272	534	608	12,443	5,032	7,777	1,071	890	2,490	641	214	4,639	2,738	1,730

TABLE 20.—PERSONS 10 YEARS OLD AND OVER ENGAGED IN GAINFUL OCCUPATIONS, BY SEX AND INDUSTRY GROUPS, FOR COUNTIES AND FOR CITIES OF 25,000 OR MORE: 1930

INDUSTRY GROUP	THE STATE			ADAMS COUNTY		ANTELOPE COUNTY		ARTHUR COUNTY		BANNER COUNTY		BLAINE COUNTY		BOONE COUNTY	
	Total	Male	Female	Male	Female	Male	Female	Male	Female	Male	Female	Male	Female	Male	Female
All industries	**507,022**	**417,123**	**89,899**	**7,375**	**2,141**	**4,320**	**583**	**428**	**47**	**538**	**48**	**504**	**63**	**4,384**	**641**
Agriculture	197,342	193,419	3,923	2,357	25	3,081	63	377	7	515	13	394	7	3,113	69
Farmers (owners and tenants)	129,958	127,331	2,627	1,662	16	2,085	40	227	4	352	9	275	7	2,013	29
Farm managers and foremen	1,089	935	154	10	3	38	2	4	3	1	------	2	------	26	3
Farm laborers	66,093	65,008	1,085	683	6	957	20	145	------	162	4	116	------	1,073	37
Wage workers	47,070	46,639	431	481	2	623	6	120	------	128	2	90	------	582	7
Unpaid family workers	19,023	18,369	654	202	4	334	14	25	------	34	2	26	------	491	30
Forestry and fishing	170	166	4	------	------	------	------	------	------	------	------	5	------	------	------
Extraction of minerals	812	799	13	8	------	9	------	------	------	------	------	------	------	------	------
Building industry	19,753	19,485	268	464	5	101	------	5	------	1	------	6	------	113	2
Chemical and allied industries	1,568	1,349	219	36	9	1	------	------	------	------	------	1	------	1	------
Clay, glass, and stone industries	1,431	1,386	45	97	1	2	------	------	------	------	------	------	------	------	------
Clothing industries	2,294	1,398	896	14	22	3	------	------	------	------	------	------	------	5	1
Bakeries	2,879	2,369	510	71	18	12	1	------	------	------	------	------	------	11	1
Slaughter and packing houses	7,555	6,675	880	46	15	------	------	------	------	------	------	------	------	------	------
Other food and allied industries	5,880	4,822	1,058	74	23	31	3	2	2	------	------	1	------	31	7
Automobile factories	1,419	1,321	98	35	6	------	------	------	------	------	------	------	------	------	------
Automobile repair shops	2,791	2,739	52	96	1	18	1	------	------	------	------	2	------	11	------
Iron and steel industries	7,149	6,858	291	178	6	4	------	------	------	1	------	------	------	10	------
Paper, printing, and allied industries	4,453	3,501	952	69	14	12	2	------	------	------	------	1	1	14	1
Independent hand trades	3,920	2,089	1,831	37	31	17	17	------	------	------	------	2	1	18	4
Other manufacturing industries	9,613	8,253	1,360	220	78	20	2	------	------	------	------	1	------	24	2
Construction and maintenance of streets, etc	4,592	4,527	65	67	1	46	------	------	------	------	------	2	------	10	------
Garages, greasing stations, etc	6,242	5,924	318	130	14	69	3	6	------	1	------	2	------	62	7
Postal service	4,170	3,657	513	61	9	25	6	3	------	------	2	5	2	29	5
Steam railroads	21,568	20,815	753	424	7	55	------	------	------	------	------	15	------	37	------
Street railroads	1,053	1,034	19	3	------	------	------	------	------	------	------	------	------	------	------
Telegraph and telephone	6,803	3,410	3,483	66	67	16	20	------	------	------	------	------	1	12	21
Other transportation and communication	6,969	6,810	159	172	5	60	1	4	------	------	------	1	------	55	2
Banking and brokerage	6,018	4,466	1,552	87	18	23	4	2	1	1	------	4	1	30	3
Insurance and real estate	7,583	5,392	2,191	128	17	27	2	------	------	------	------	2	------	30	4
Automobile agencies and filling stations	7,418	7,076	342	199	9	55	2	2	------	------	------	2	------	53	1
Wholesale and retail trade, except automobiles	54,131	41,455	12,676	998	356	262	72	9	------	3	------	19	4	303	72
Other trade industries	4,400	3,793	607	40	12	16	2	------	------	------	------	1	------	18	------
Public service (not elsewhere classified)	8,788	7,652	1,136	112	26	39	7	5	------	4	------	4	1	32	8
Recreation and amusement	4,745	3,283	1,462	60	34	25	5	2	------	------	------	3	1	22	7
Other professional and semiprofessional service	37,968	14,790	23,178	409	594	121	201	9	31	8	21	16	24	106	199
Hotels, restaurants, boarding houses, etc	13,510	5,719	7,791	124	173	21	44	------	1	------	2	4	9	28	41
Laundries and cleaning and pressing shops	3,642	1,653	1,989	68	82	3	6	------	------	------	------	------	------	6	4
Other domestic and personal service	23,231	5,318	17,913	160	420	29	110	1	5	1	9	2	11	36	177
Industry not specified	15,072	13,720	1,352	265	43	117	9	1	------	3	1	9	------	155	3

INDUSTRY GROUP	BOX BUTTE COUNTY		BOYD COUNTY		BROWN COUNTY		BUFFALO COUNTY		BURT COUNTY		BUTLER COUNTY		CASS COUNTY	
	Male	Female	Male	Female	Male	Female	Male	Female	Male	Female	Male	Female	Male	Female
All industries	**3,872**	**827**	**2,091**	**310**	**1,726**	**297**	**7,260**	**1,449**	**4,105**	**607**	**4,240**	**627**	**5,509**	**842**
Agriculture	1,490	18	1,512	44	1,042	24	3,600	69	2,722	33	2,858	68	2,902	58
Farmers (owners and tenants)	961	16	1,050	27	679	16	2,457	44	1,619	19	1,836	46	1,977	42
Farm managers and foremen	5	------	3	3	2	------	18	4	12	1	12	3	9	3
Farm laborers	526	2	458	14	361	8	1,122	18	1,090	12	1,010	19	916	13
Wage workers	481	------	249	4	227	------	811	------	958	9	474	4	746	7
Unpaid family workers	45	2	209	10	134	8	311	18	132	3	536	15	170	6
Forestry and fishing	1	------	1	------	------	------	3	------	7	------	------	------	16	------
Extraction of minerals	7	------	------	------	8	1	27	------	6	1	6	------	195	2
Building industry	231	3	47	------	57	------	308	4	162	1	119	1	179	1
Chemical and allied industries	6	------	------	------	1	------	8	------	4	------	1	------	9	------
Clay, glass, and stone industries	1	------	------	------	------	------	4	------	10	------	14	------	178	3
Clothing industries	6	1	------	2	1	2	24	9	1	------	4	------	3	5
Bakeries	19	5	4	2	5	------	30	4	5	------	3	3	9	------
Slaughter and packing houses	11	1	1	------	2	------	10	4	------	------	1	------	3	------
Other food and allied industries	41	20	8	4	18	------	108	17	4	------	15	1	17	5
Automobile factories	2	------	------	------	------	------	1	------	1	------	------	------	8	------
Automobile repair shops	60	------	11	------	20	------	43	1	5	------	25	1	5	------
Iron and steel industries	135	------	7	------	14	------	45	------	20	------	10	2	253	6
Paper, printing, and allied industries	16	3	2	------	3	1	39	11	12	5	9	6	20	3
Independent hand trades	15	16	11	5	13	6	65	40	16	21	25	8	24	24
Other manufacturing industries	47	1	5	------	9	------	84	16	36	4	21	1	62	6
Construction and maintenance of streets, etc	53	------	25	------	11	1	98	------	26	------	43	2	135	------
Garages, greasing stations, etc	42	8	26	3	23	1	115	5	68	6	51	1	93	4
Postal service	25	5	19	6	23	4	60	13	32	4	32	10	49	13
Steam railroads	548	11	22	1	76	------	352	1	38	------	86	2	191	5
Street railroads	------	------	------	------	------	------	1	------	------	------	------	------	1	------
Telegraph and telephone	19	21	5	9	8	10	61	47	22	25	12	27	41	41
Other transportation and communication	63	------	30	------	24	------	142	2	69	------	61	1	81	2
Banking and brokerage	32	19	15	3	14	2	52	14	41	10	51	6	41	15
Insurance and real estate	30	10	12	------	11	1	89	19	27	2	26	------	32	3
Automobile agencies and filling stations	78	3	23	------	22	------	148	2	54	------	34	1	55	1
Wholesale and retail trade, except automobiles	336	114	129	23	129	30	705	236	299	61	276	60	340	90
Other trade industries	23	4	11	------	9	------	50	3	17	2	40	1	27	3
Public service (not elsewhere classified)	57	14	20	3	26	2	77	15	36	2	47	6	59	14
Recreation and amusement	28	16	9	3	14	2	61	26	22	15	34	4	28	23
Other professional and semiprofessional service	86	226	66	131	65	110	344	475	104	160	117	189	143	227
Hotels, restaurants, boarding houses, etc	52	99	7	14	18	37	128	129	33	41	16	40	45	75
Laundries and cleaning and pressing shops	22	26	2	2	2	------	40	22	6	7	4	1	9	5
Other domestic and personal service	57	171	18	50	19	61	89	245	43	195	43	180	55	201
Industry not specified	227	12	43	5	39	2	249	20	157	12	156	5	201	7

TABLE 20.—PERSONS 10 YEARS OLD AND OVER ENGAGED IN GAINFUL OCCUPATIONS, BY SEX AND INDUSTRY GROUPS, FOR COUNTIES, AND FOR CITIES OF 25,000 OR MORE: 1930—Continued

INDUSTRY GROUP	CEDAR COUNTY		CHASE COUNTY		CHERRY COUNTY		CHEYENNE COUNTY		CLAY COUNTY		COLFAX COUNTY		CUMING COUNTY	
	Male	Female	Male	Female	Male	Female	Male	Female	Male	Female	Male	Female	Male	Female
All industries	**4,870**	**774**	**1,630**	**214**	**3,466**	**553**	**3,035**	**581**	**3,841**	**526**	**3,479**	**517**	**4,307**	**633**
Agriculture	3,440	137	1,110	10	2,498	74	1,569	34	2,374	36	2,116	36	3,142	66
Farmers (owners and tenants)	2,157	43	753	9	1,504	47	1,117	23	1,732	30	1,326	32	1,948	45
Farm managers and foremen	22		10		29	1	7		3	1	8		17	
Farm laborers	1,260	93	345	1	965	25	445	11	639	5	781	4	1,177	20
Wage workers	803	14	261	1	788	14	305	2	446	2	410	3	693	4
Unpaid family workers	457	79	84		177	11	140	9	193	3	371	1	484	16
Forestry and fishing					4				2					
Extraction of minerals	3		3	1	3		2		3		3		4	
Building industry	138	1	57		88		129	1	146	1	179	2	134	4
Chemical and allied industries	2				1		6		8				1	
Clay, glass, and stone industries							2		3		2		2	
Clothing industries	4	2			1	1	1	1	1	2	6	1	2	
Bakeries	11	2	5		5		10	2	14	1	2	1	11	1
Slaughter and packing houses					1				10		4			
Other food and allied industries	17	5	7		4	2	20	3	22	2	27	2	17	1
Automobile factories							2							
Automobile repair shops	16	1	4		18		20		20		19		12	
Iron and steel industries	13		4		9	1	69	1	16	11	10		22	
Paper, printing, and allied industries	19	8	5		7	5	9	1	11	4	11	4	12	3
Independent hand trades	19	27	8	7	12	8	18	16	30	12	23	18	20	18
Other manufacturing industries	40	4	6		43	2	30		34	3	22	6	30	2
Construction and maintenance of streets, etc	33		10		46		50	1	32		40	1	24	
Garages, greasing stations, etc	68	9	42		41	3	65	8	48	1	65	3	54	4
Postal service	32	6	14	4	23	11	22	4	40	6	34	1	23	5
Steam railroads	47	1	10		70	1	219	3	111	4	75		19	
Street railroads										1				
Telegraph and telephone	19	23	1	6	10	13	17	24	20	23	12	18	26	17
Other transportation and communication	78		23		49	1	40		94		56		52	
Banking and brokerage	35	13	19	3	22	6	23	6	34	7	37	8	34	4
Insurance and real estate	33	5	5	1	17	2	35	9	23	2	31	2	25	3
Automobile agencies and filling stations	59	2	25		39	1	61	2	54	2	47	1	39	
Wholesale and retail trade, except automobiles	311	82	116	21	203	35	299	67	286	53	295	65	274	76
Other trade industries	24	1	9	1	11	1	19	2	26	1	16		6	
Public service (not elsewhere classified)	45	8	11	2	43	5	45	9	68	8	39	3	32	3
Recreation and amusement	21	10	7	3	15	3	25	8	40	10	19	9	21	9
Other professional and semiprofessional service	145	218	42	73	66	194	95	173	135	189	102	152	106	167
Hotels, restaurants, boarding houses, etc	27	58	14	19	35	52	45	66	27	38	18	34	20	48
Laundries and cleaning and pressing shops	1		1	2	1	5	7	14	5		4		3	4
Other domestic and personal service	44	146	16	59	22	121	33	125	37	95	25	145	27	195
Industry not specified	126	5	56	2	59	6	48	1	58	14	140	5	113	3

INDUSTRY GROUP	CUSTER COUNTY		DAKOTA COUNTY		DAWES COUNTY		DAWSON COUNTY		DEUEL COUNTY		DIXON COUNTY		DODGE COUNTY	
	Male	Female	Male	Female	Male	Female	Male	Female	Male	Female	Male	Female	Male	Female
All industries	**7,936**	**1,205**	**2,985**	**531**	**3,870**	**764**	**5,159**	**708**	**1,180**	**195**	**3,425**	**481**	**7,693**	**1,672**
Agriculture	5,554	68	1,535	30	1,417	44	3,016	37	704	21	2,322	50	3,066	64
Farmers (owners and tenants)	3,816	57	833	23	902	31	2,045	27	462	8	1,510	44	1,826	43
Farm managers and foremen	13		8	3	5		16	3			7		24	
Farm laborers	1,721	10	692	4	510	13	952	7	240	13	804	6	1,212	16
Wage workers	1,327	4	555	3	421	6	798	6	206	4	578	4	944	6
Unpaid family workers	394	6	137	1	89	7	154	1	34	9	226	2	268	10
Forestry and fishing	1		10	1	3		1						1	
Extraction of minerals	14	1	1		5		15						67	
Building industry	192	2	130	1	181	3	259	1	45		94		477	8
Chemical and allied industries	5	1	10		8	1	2						49	4
Clay, glass, and stone industries	5		11		2		3		1				26	1
Clothing industries	5	2		3	3	3	3				2		16	17
Bakeries	23	4	11	1	10	3	12	2	4	1	6	2	43	4
Slaughter and packing houses			86	15	1								10	1
Other food and allied industries	25	7	38	16	34	3	62	3	5	1	1	3	101	16
Automobile factories	2		12										6	
Automobile repair shops	59	4	13	3	17		37		12		17		70	
Iron and steel industries	36	1	33		120	1	29		17		9	1	95	3
Paper, printing, and allied industries	20	4	14	1	12	4	19	2	1	1	10	2	63	23
Independent hand trades	42	21	8	5	18	11	32	8	7	2	15	6	45	36
Other manufacturing industries	64	5	49	3	39	9	80	5	5		19	2	202	35
Construction and maintenance of streets, etc	78	3	56	2	38		119	3	7		63		107	
Garages, greasing stations, etc	97	6	52	3	48	6	64	4	21	1	55	1	124	10
Postal service	57	12	20	7	29	5	46	8	7	1	27	7	57	9
Steam railroads	109		173		451	11	100	1	52		62		521	5
Street railroads			4										1	
Telegraph and telephone	35	34	17	6	30	20	22	28	1	4	12	19	51	62
Other transportation and communication	116	4	39		53	1	147	1	19		71		195	1
Banking and brokerage	62	11	19	7	15	15	52	11	15	4	26	9	101	13
Insurance and real estate	57	9	17	4	22	4	43	7	15		24	1	107	31
Automobile agencies and filling stations	111		41		55		124	4	17		26		164	7
Wholesale and retail trade, except automobiles	501	151	227	85	279	102	405	98	95	20	243	32	906	279
Other trade industries	30	4	9	2	6	2	23		11		18	1	77	3
Public service (not elsewhere classified)	76	19	24	9	558	12	46	14	15	2	24	3	86	12
Recreation and amusement	28	19	30	10	27	18	17	9	15	4	15	7	54	23
Other professional and semiprofessional service	205	402	60	135	118	223	140	249	36	71	111	155	281	418
Hotels, restaurants, boarding houses, etc	48	113	24	43	52	85	56	66	16	19	22	36	99	139
Laundries and cleaning and pressing shops	18	13	9	16	16	22	12	6			2		33	37
Other domestic and personal service	57	272	30	117	33	147	51	137	11	43	30	142	112	394
Industry not specified	195	13	173	6	170	15	122	4	26		99	2	280	17

TABLE 20.—PERSONS 10 YEARS OLD AND OVER ENGAGED IN GAINFUL OCCUPATIONS, BY SEX AND INDUSTRY GROUPS, FOR COUNTIES AND FOR CITIES OF 25,000 OR MORE: 1930—Continued

INDUSTRY GROUP	DOUGLAS COUNTY		DUNDY COUNTY		FILLMORE COUNTY		FRANKLIN COUNTY		FRONTIER COUNTY		FURNAS COUNTY		GAGE COUNTY	
	Male	Female	Male	Female	Male	Female	Male	Female	Male	Female	Male	Female	Male	Female
All industries	73,418	26,765	1,589	159	3,795	619	2,598	310	2,486	306	3,483	619	8,575	1,758
Agriculture	3,292	90	1,152	39	2,471	42	1,798	30	1,841	28	1,989	39	4,042	122
Farmers (owners and tenants)	1,744	53	677	19	1,857	34	1,361	22	1,373	24	1,485	34	2,831	48
Farm managers and foremen	44	7	9	1	3		2	1	1	2	12	2	13	2
Farm laborers	1,482	27	466	19	611	8	435	7	467	2	492	3	1,192	64
Wage workers	1,331	19	396	1	396	3	267	3	316	1	380	2	859	8
Unpaid family workers	151	8	70	18	215	5	168	4	151	1	112	1	333	56
Forestry and fishing	28	3	5											
Extraction of minerals	81	3			2	1	2		6		13		21	1
Building industry	5,226	114	52		131	2	67		47	2	144		399	3
Chemical and allied industries	664	123			14	1	9	1	2		2		22	3
Clay, glass, and stone industries	357	25			3						1		16	2
Clothing industries	428	490	1		4						5	2	7	9
Bakeries	1,092	293	2	1	8		3		3		18		49	3
Slaughter and packing houses	5,549	690									7	1	28	11
Other food and allied industries	1,184	356	5	1	26		18		7	2	30	1	126	24
Automobile factories	1,029	78							3				5	
Automobile repair shops	700	12	7		16		6		6		18		28	
Iron and steel industries	2,895	148	1		14		10		14		13		248	14
Paper, printing, and allied industries	1,661	412	3		22	21	8	2	9	1	7	1	47	13
Independent hand trades	362	505	5	1	22	10	13	1	11	3	22	19	37	56
Other manufacturing industries	3,571	744	6		20	3	22		14		31	1	342	47
Construction and maintenance of streets, etc	644	12	9		50	2	16		17		43		133	3
Garages, greasing stations, etc	977	25	53	1	58	1	44		25	2	71	8	145	7
Postal service	934	31	9	3	39	6	25	2	14	5	29	6	77	15
Steam railroads	6,672	547	28		71		33		57		88		540	8
Street railroads	886	13											1	
Telegraph and telephone	1,265	1,391	7	4	19	24	10	14	15	4	20	24	47	66
Other transportation and communication	1,540	73	21		45		29		18		58		95	1
Banking and brokerage	1,459	635	9	2	28	10	32	1	16	4	40	7	86	31
Insurance and real estate	2,013	1,307	10		23	2	13	1	10		33	3	81	13
Automobile agencies and filling stations	1,517	134	26		43	2	37		23	1	71	1	180	8
Wholesale and retail trade, except automobiles	12,178	4,140	81	6	260	69	157	34	124	40	286	73	774	256
Other trade industries	1,837	350	9		26		12	2	14	1	34	2	44	6
Public service (not elsewhere classified)	2,379	312	10		42	18	28	3	22	1	27	4	97	21
Recreation and amusement	953	468	5		20	7	12	1	6	4	12	10	77	32
Other professional and semiprofessional service	3,104	4,609	35	67	100	192	76	115	72	124	127	216	273	501
Hotels, restaurants, boarding houses, etc	2,255	2,259	13	12	22	63	16	25	12	24	38	73	64	142
Laundries and cleaning and pressing shops	631	876				1	3		2		9	3	24	29
Other domestic and personal service	1,645	4,864	13	20	34	136	24	77	20	58	43	123	85	287
Industry not specified	2,410	633	12	2	162	6	75	1	56	2	154	2	335	24

INDUSTRY GROUP	GARDEN COUNTY		GARFIELD COUNTY		GOSPER COUNTY		GRANT COUNTY		GREELEY COUNTY		HALL COUNTY		HAMILTON COUNTY		HARLAN COUNTY	
	Male	Female	Male	Female	Male	Female	Male	Female	Male	Female	Male	Female	Male	Female	Male	Female
All industries	1,589	179	985	144	1,339	124	487	69	2,504	420	8,101	1,969	3,542	501	2,590	391
Agriculture	1,168	26	680	5	1,160	21	283	2	1,848	53	2,401	55	2,375	28	1,633	37
Farmers (owners and tenants)	725	19	457	5	838	20	123	1	1,154	36	1,573	31	1,763	18	1,251	32
Farm managers and foremen	9		2		2		15		1		28	2	9	2	5	
Farm laborers	434	7	221		320	1	145	1	693	17	797	20	603	8	377	5
Wage workers	395	4	155		168		135		396	4	579	9	485	3	268	2
Unpaid family workers	39	3	66		152	1	10	1	297	13	218	11	118	5	109	3
Forestry and fishing													2			
Extraction of minerals							1		1		17		2		7	
Building industry	46		37		13		28		61	2	461	7	93	3	78	
Chemical and allied industries									1		21	1	10			
Clay, glass, and stone industries											34	2				
Clothing industries			1								17	21	3	5		1
Bakeries	2	1	3		2		1		3	3	67	8	14	3	7	1
Slaughter and packing houses											4		1			
Other food and allied industries	4		5	1	3	1			25	1	227	42	24	5	33	9
Automobile factories	1										7	1	2			
Automobile repair shops	5		16		1		2		4		81		14	1	15	1
Iron and steel industries	4		1		1				6		264	7	13		6	
Paper, printing, and allied industries	5		3		2		1		6	1	69	15	14	2	9	
Independent hand trades	5		7	5	5	4	3		13	10	44	35	15	11	14	13
Other manufacturing industries	6		4		2		1		6		223	17	17	3	13	1
Construction and maintenance of streets, etc	24		6		12	1	19	2	18		127	2	21		30	
Garages, greasing stations, etc	18	1	6		10		12		23		149	11	33	1	26	3
Postal service	10		9	2	8	1	10	2	16	5	66	9	29	3	24	6
Steam railroads	20		13		4		29		36		772	6	95		61	
Street railroads	1										2					
Telegraph and telephone	4	3	3	6		1	1	2	5	10	102	85	23	19	13	19
Other transportation and communication	30	1	12		11		5		35	1	196	5	78	1	46	1
Banking and brokerage	10		7	2	6	1	5		17	3	65	31	32	9	26	5
Insurance and real estate	4		9		2	1	1		19	1	100	27	16	1	21	1
Automobile agencies and filling stations	25	1	15	1	11		2		30		193	11	32		37	
Wholesale and retail trade, except automobiles	79	12	71	16	36	6	39	9	152	45	1,128	365	252	54	201	44
Other trade industries	5		2		3				10	1	76	6	26	2	14	1
Public service (not elsewhere classified)	13	1	11	1	9	2	8		21	2	118	14	34	8	17	7
Recreation and amusement	12	1	6	1		1	2	1	8	8	76	35	11	7	11	4
Other professional and semiprofessional service	38	67	25	62	28	55	15	25	57	148	315	451	105	164	82	131
Hotels, restaurants, boarding houses, etc	10	19	4	12	2	4	4	7	10	30	156	228	20	44	22	29
Laundries and cleaning and pressing shops	1		1						3		43	75	1	6	7	2
Other domestic and personal service	10	46	8	25	7	25	4	17	23	96	126	378	35	116	19	70
Industry not specified	29		20	5	1		11	2	47		354	19	100	5	118	5

TABLE 20.—PERSONS 10 YEARS OLD AND OVER ENGAGED IN GAINFUL OCCUPATIONS, BY SEX AND INDUSTRY GROUPS, FOR COUNTIES AND FOR CITIES OF 25,000 OR MORE: 1930—Continued

INDUSTRY GROUP	HAYES COUNTY		HITCHCOCK COUNTY		HOLT COUNTY		HOOKER COUNTY		HOWARD COUNTY		JEFFERSON COUNTY		JOHNSON COUNTY		KEARNEY COUNTY	
	Male	Female	Male	Female	Male	Female	Male	Female	Male	Female	Male	Female	Male	Female	Male	Female
All industries	1,135	107	2,177	308	4,968	809	381	64	2,951	390	4,923	913	2,775	441	2,315	403
Agriculture	974	15	1,333	24	3,384	67	217	6	2,151	42	2,378	35	1,818	25	1,578	45
Farmers (owners and tenants)	653	15	922	17	2,308	50	138	3	1,536	26	1,656	24	1,278	18	1,192	24
Farm managers and foremen	7		6	1	31	4	4	3	9	10	16	1	12	4	9	1
Farm laborers	314		405	6	1,044	12	75		695	5	701	8	528	3	375	18
Wage workers	234		332	4	666	8	35		352	4	526	6	300		266	6
Unpaid family workers	80		73	2	378	4	40		253	1	175	2	228	3	109	12
Forestry and fishing											1		1			
Extraction of minerals			1		6						45	1			3	
Building industry	16		78		112		10		70		266	6	101		72	
Chemical and allied industries			2		2				4		16	2	2		1	
Clay, glass, and stone industries			7		1						67	1	4			
Clothing industries					4				3		2	8	1	2	5	3
Bakeries			5	2	12	2	2		2	1	24	1	9	1	7	1
Slaughter and packing houses					4	3			1		6		2	2		
Other food and allied industries	1	2	10	1	28	6	2	1	19	2	50	14	10	1	23	2
Automobile factories			1						3		1					
Automobile repair shops	3		12		11				14	1	28		10		9	
Iron and steel industries			6		7		1		9		85	6	6		16	
Paper, printing, and allied industries	1		9	1	8	2	2		9		18	10	7	1	9	4
Independent hand trades	3	1	12	9	20	14	4	1	19	8	28	15	16	16	12	8
Other manufacturing industries	3		17		48	2	3		21	1	61	8	25	3	19	2
Construction and maintenance of streets, etc	5		12		40	1	2		18		31		25		20	
Garages, greasing stations, etc	8		52	3	71	1	16	2	33		79	11	40	3	31	3
Postal service	6	2	18	3	38	9	4	1	24	3	43	7	22	4	26	3
Steam railroads	2		37		147	2	14		60		500	6	92		42	
Street railroads											1					
Telegraph and telephone		3	7	10	19	26	1	1	12	19	34	34	13	16	11	16
Other transportation and communication	11		18		54		10		44		48	4	28	1	19	
Banking and brokerage	4		23	1	36	7	3		20	7	41	15	21	7	26	7
Insurance and real estate			17	1	46	2	1		8		53	9	15	2	14	3
Automobile agencies and filling stations	12		60	2	42		4		21	1	74	5	39	1	26	
Wholesale and retail trade, except automobiles	21	6	135	31	355	87	29	14	174	31	471	175	209	63	160	50
Other trade industries	3	1	17		5	1	1	1	11		22	2	16		19	
Public service (not elsewhere classified)	5	3	26	1	58	15	7	2	21		52	14	18	5	17	1
Recreation and amusement			10	2	23	10	3		10	5	27	19	10	9	7	2
Other professional and semiprofessional service	14	47	61	133	120	332	15	21	70	143	135	221	79	145	70	154
Hotels, restaurants, boarding houses, etc	5	3	32	27	37	53	3	4	9	21	41	83	12	17	13	14
Laundries and cleaning and pressing shops			4		3	3			1		14	18	2	1		
Other domestic and personal service	5	23	12	55	40	150	4	10	24	103	53	175	22	114	21	81
Industry not specified	33	1	143	2	187	14	23		66	2	128	8	100	2	39	4

INDUSTRY GROUP	KEITH COUNTY		KEYAPAHA COUNTY		KIMBALL COUNTY		KNOX COUNTY		LANCASTER COUNTY		LINCOLN COUNTY		LOGAN COUNTY	
	Male	Female	Male	Female	Male	Female	Male	Female	Male	Female	Male	Female	Male	Female
All industries	2,094	258	1,032	117	1,485	247	5,680	714	30,323	11,003	8,122	1,410	630	83
Agriculture	1,240	22	895	16	902	12	4,063	70	4,945	163	3,415	83	464	9
Farmers (owners and tenants)	815	9	565	14	593	5	2,602	53	3,095	86	2,091	52	277	7
Farm managers and foremen	9		3		6		20	2	42	6	15	3		
Farm laborers	414	13	327	2	303	7	1,441	15	1,782	64	1,305	27	187	2
Wage workers	349	3	170	1	268	7	911	4	1,429	46	1,058	13	156	2
Unpaid family workers	65	10	157	1	35		530	11	353	18	247	14	31	
Forestry and fishing			1		1		1		6		1			
Extraction of minerals							10		16	1	10			
Building industry	111		11		48		145	2	2,431	45	488	4	15	
Chemical and allied industries							1		218	46	21	3	1	
Clay, glass, and stone industries							2		159	6	9			
Clothing industries							3		691	204	5	3		
Bakeries	10				4		14	5	249	58	34	5	1	1
Slaughter and packing houses	1								85	12	13	4		
Other food and allied industries	4		4	5	3	1	36	4	389	161	46	11	5	2
Automobile factories									145	11	3			
Automobile repair shops	23				12		21		256	14	90	1		
Iron and steel industries	8				4		22	1	1,207	68	125	1	2	
Paper, printing, and allied industries	7	1	2		5	3	12	4	635	196	31	10	2	3
Independent hand trades	5	4	2	4	11	3	27	14	166	216	28	23	5	1
Other manufacturing industries	23	3			7		35	1	1,107	161	105	4		
Construction and maintenance of streets, etc	37	1	6		8		81	3	303	5	127	4	2	
Garages, greasing stations, etc	35	1	13		31	3	68	3	419	7	100	7	9	
Postal service	14	3	8	4	10	4	42	8	336	27	53	7	4	3
Steam railroads	111				54		86	1	2,008	58	1,214	5	12	
Street railroads									120	4	1			
Telegraph and telephone	26	10	2	2	8	6	17	20	403	272	88	51	1	2
Other transportation and communication	39		6		20		74		540	6	145	1	7	
Banking and brokerage	20	2	7		13	7	33	10	407	252	52	12	8	1
Insurance and real estate	14	1	1		16	4	34		927	521	89	10		
Automobile agencies and filling stations	49	2	2		23		60	1	737	56	192	9	5	2
Wholesale and retail trade, except automobiles	145	25	27	7	127	25	310	60	4,853	1,814	778	230	27	6
Other trade industries	15				15	1	26		218	78	27	2	4	
Public service (not elsewhere classified)	23	3	11		20	5	38	4	968	244	78	9	10	
Recreation and amusement	15	3	2		8	2	38	9	347	215	91	27	3	2
Other professional and semiprofessional service	45	98	16	50	46	89	135	244	2,283	2,638	204	427	19	26
Hotels, restaurants, boarding houses, etc	23	29	1	5	20	23	23	58	630	1,078	166	175	3	12
Laundries and cleaning and pressing shops	4	1			4	4	1		295	375	27	30		
Other domestic and personal service	18	46	2	23	14	55	38	182	647	1,841	75	247	6	13
Industry not specified	29	3	13	1	51		184	10	1,168	150	191	14	15	

ABLE 20.—PERSONS 10 YEARS OLD AND OVER ENGAGED IN GAINFUL OCCUPATIONS, BY SEX AND INDUSTRY GROUPS, FOR COUNTIES AND FOR CITIES OF 25,000 OR MORE: 1930—Continued

INDUSTRY GROUP	LOUP COUNTY		MC PHERSON COUNTY		MADISON COUNTY		MERRICK COUNTY		MORRILL COUNTY		NANCE COUNTY		NEMAHA COUNTY		NUCKOLLS COUNTY	
	Male	Female	Male	Female	Male	Female	Male	Female	Male	Female	Male	Female	Male	Female	Male	Female
All industries	548	65	445	48	7,713	1,972	3,380	523	2,975	421	2,555	387	3,669	514	3,745	653
Agriculture	474	12	394	8	3,150	74	1,925	60	1,962	57	1,797	36	2,280	34	2,120	47
Farmers (owners and tenants)	314	10	275	6	1,944	52	1,280	46	1,093	35	1,198	27	1,501	30	1,538	31
Farm managers and foremen			1		20		6	2	16	2	7	2	6	1	4	11
Farm laborers	159	2	118	2	1,184	21	637	12	862	20	590	7	773	3	577	5
Wage workers	83		78	1	815	8	461	4	674	9	427	2	577	1	361	1
Unpaid family workers	76	2	40	1	369	13	176	8	178	11	163	5	196	2	216	4
Forestry and fishing									3				6			
Extraction of minerals					11		18		9				2		5	
Building industry	10		7		392	3	111	1	64		60		146	2	122	
Chemical and allied industries					15	1	3				4		4		21	1
Clay, glass, and stone industries					17	1	10						6	1	137	
Clothing industries					15	11	1	1		2	2		6	2	3	
Bakeries	1				59	10	7	1	5	2	3	1	14	3	11	
Slaughter and packing houses					48	24	1				1				1	
Other food and allied industries	1		1		129	28	31	4	86	5	18	3	36	2	97	20
Automobile factories					5						1		3			
Automobile repair shops					50	2	29	1	6		10		26	1	29	
Iron and steel industries					109	3	16	1	1		7		13		14	
Paper, printing, and allied industries	1				59	17	9	2	7	2	5	3	10	3	13	3
Independent hand trades	4		1		36	37	17	10	14	7	15	11	17	12	22	17
Other manufacturing industries					124	17	25	2	12	3	17	5	26	2	59	10
Construction and maintenance of streets, etc	3		2		94	2	176		41		28	1	66		28	
Garages, greasing stations, etc	6		4		131	6	38	1	49	2	33	4	35	2	34	
Postal service	4	2	1	2	60	2	30	2	16	5	14	2	29	6	33	4
Steam railroads	1				481	10	108		175	2	23		87	2	111	4
Street railroads					1						1					
Telegraph and telephone	1	1		1	63	69	15	19	15	11	8	10	16	24	32	30
Other transportation and communication	2		1		169	5	37	1	37		35	1	54	2	43	1
Banking and brokerage	3		2		75	27	27	2	12	4	17	2	26	3	28	8
Insurance and real estate			1		111	29	25	1	13		30	2	23	6	36	3
Automobile agencies and filling stations	3		2		178	12	57	1	29		35		54	4	68	6
Wholesale and retail trade, except automobiles	14	5	8	2	939	345	237	63	171	35	161	34	248	63	285	85
Other trade industries					53	34	43	15	4	1	6		15	2	13	1
Public service (not elsewhere classified)	6		5		92	15	33	3	25	10	26	4	36	5	34	4
Recreation and amusement	1		1		85	29	15	5	23	8	8	4	9	9	24	10
Other professional and semiprofessional service	9	33	9	27	347	478	105	155	65	146	81	145	148	161	102	181
Hotels, restaurants, boarding houses, etc	1	4	2	1	105	194	34	44	23	36	14	22	20	57	32	65
Laundries and cleaning and pressing shops					80	65	5	11	3	4	4	1	4	3	12	14
Other domestic and personal service	1	8	1	7	110	411	31	112	20	71	20	95	32	97	37	137
Industry not specified	2		3		320	11	141	5	85	8	71	1	163	6	139	2

INDUSTRY GROUP	OTOE COUNTY		PAWNEE COUNTY		PERKINS COUNTY		PHELPS COUNTY		PIERCE COUNTY		PLATTE COUNTY		POLK COUNTY		REDWILLOW COUNTY	
	Male	Female	Male	Female	Male	Female	Male	Female	Male	Female	Male	Female	Male	Female	Male	Female
All industries	6,340	1,159	2,758	351	1,732	255	2,752	494	3,226	418	6,171	1,205	3,084	482	4,161	777
Agriculture	3,283	77	1,922	36	1,195	23	1,605	29	2,366	36	3,515	63	2,132	32	1,626	26
Farmers (owners and tenants)	2,159	67	1,420	27	867	16	1,203	26	1,561	29	2,197	35	1,484	25	1,149	21
Farm managers and foremen	11		2	2	1	6	1		9		7	1	5	3	11	2
Farm laborers	1,113	10	500	6	326	1	401	2	796	7	1,309	25	643	4	466	3
Wage workers	703	3	330	3	259		301	1	527		729	7	400	1	420	1
Unpaid family workers	410	7	170	3	67	1	100	1	269	7	580	18	243	3	46	2
Forestry and fishing	6		1								1				1	
Extraction of minerals	19		3				3		3		28				6	
Building industry	299	1	88	1	33		96		60		261	1	92	1	248	3
Chemical and allied industries	6	1	3						2		10	1			10	1
Clay, glass, and stone industries	45		12				3				33		2		9	
Clothing industries	9	22	5				3	3	3		6	4	2	1	5	2
Bakeries	25	4	4	1	5		12	2	5		24	3	6		22	3
Slaughter and packing houses	431	39					6	6			11	6			17	3
Other food and allied industries	120	43	14		2	5	26	4	15	3	54	8	9		40	8
Automobile factories	9				1						1				5	1
Automobile repair shops	28		13	1	24		25	1	9	1	29		18		21	
Iron and steel industries	41		5		5		12		5		35		12	1	55	1
Paper, printing, and allied industries	24	7	11	1	4		12	1	9	1	24	2	4	5	26	5
Independent hand trades	29	22	16	11	13	3	13	6	14	12	31	26	11	19	24	6
Other manufacturing industries	96	13	16	3	7	1	40	3	10	2	73	12	16	4	47	6
Construction and maintenance of streets, etc	120	2	25	1	9		18		29		95		30		52	1
Garages, greasing stations, etc	74	4	28	4	16	2	51	3	41	1	89	4	28	2	103	9
Postal service	37	5	25	7	10	4	36	4	26	2	42	7	20	4	84	5
Steam railroads	172	3	68		31	1	56		30		248	1	27		631	14
Street railroads															1	
Telegraph and telephone	44	47	12	14	4	6	15	23	6	7	43	43	9	23	26	34
Other transportation and communication	102	6	28		22		27		44		92	2	38	1	79	2
Banking and brokerage	51	17	23	6	16	4	27	6	23	1	53	17	23	6	31	12
Insurance and real estate	46	14	19	2	8		34	2	23		59	10	26	2	41	2
Automobile agencies and filling stations	87	5	26		34		52	2	43		113	8	56		81	4
Wholesale and retail trade, except automobiles	504	152	100	48	115	34	285	83	200	35	594	190	230	45	389	155
Other trade industries	50	3	10		25		26	10	15	1	36	3	18		33	9
Public service (not elsewhere classified)	59	12	25	2	10	2	23	4	26	2	66	12	24	5	53	11
Recreation and amusement	43	16	10	3	14	3	14	11	13	5	55	17	16	11	45	6
Other professional and semiprofessional service	181	277	73	120	37	82	88	150	80	144	175	295	104	137	118	203
Hotels, restaurants, boarding houses, etc	54	79	19	22	13	27	31	43	10	29	86	107	21	27	70	88
Laundries and cleaning and pressing shops	20	15				1	9	10	1		20	23	1		20	31
Other domestic and personal service	61	264	21	68	12	56	25	88	24	132	61	333	26	156	53	122
Industry not specified	156	9	73		67	1	79		91	4	108	7	83		139	4

TABLE 20.—PERSONS 10 YEARS OLD AND OVER ENGAGED IN GAINFUL OCCUPATIONS, BY SEX AND INDUSTRY GROUPS, FOR COUNTIES AND FOR CITIES OF 25,000 OR MORE: 1930—Continued

INDUSTRY GROUP	RICHARDSON COUNTY		ROCK COUNTY		SALINE COUNTY		SARPY COUNTY		SAUNDERS COUNTY		SCOTTS BLUFF COUNTY		SEWARD COUNTY	
	Male	Female	Male	Female	Male	Female	Male	Female	Male	Female	Male	Female	Male	Female
All industries	6,053	965	984	131	4,877	754	3,739	457	6,162	869	8,288	1,388	4,534	668
Agriculture	3,234	55	727	15	2,816	26	1,618	30	4,001	50	4,182	93	2,931	50
Farmers (owners and tenants)	1,938	38	514	10	2,069	19	993	24	2,628	48	1,896	34	2,087	29
Farm managers and foremen	19	5	6	3	4	2	3		3	3	32			3
Farm laborers	1,277	10	206	2	742	4	620	6	1,367	6	2,245	58	844	18
Wage workers	946	3	178		352	2	451	5	802	2	2,091	53	511	8
Unpaid family workers	331	7	28	2	390	2	169	1	565	4	154	5	333	10
Forestry and fishing	13						5		2				2	
Extraction of minerals	3		3		1		13		8		13			
Building industry	263	2	12		219	2	120	1	230	1	421	5	161	1
Chemical and allied industries	15	3					20	1	1	1	17	2	3	1
Clay, glass, and stone industries	18				1		26		8	1	8		3	
Clothing industries	5				4		5	6	6	1	11	4	1	
Bakeries	24	2	2	1	11	2	8	5	9		38	6	5	2
Slaughter and packing houses	3				1	9	240	31	1		16	2	1	
Other food and allied industries	66	17	6	3	247	52	21	2	17	1	463	19	34	5
Automobile factories	2						17							
Automobile repair shops	44		12		11		33		26		62	2	38	
Iron and steel industries	78	1	1		20	1	25	1	21		66	1	14	
Paper, printing, and allied industries	28	9	1		17	5	9	4	14	6	42	8	13	5
Independent hand trades	32	30	5	5	34	16	6	8	31	27	45	26	21	12
Other manufacturing industries	52	3	3		42	2	55	14	75	3	102	20	47	4
Construction and maintenance of streets, etc	87	2	9		47	1	38		88	2	53	1	16	
Garages, greasing stations, etc	65	2	4		108	11	29		109	4	138	6	58	3
Postal service	41	13	7	1	53	7	19	7	43	11	41	6	38	4
Steam railroads	480	17	22		85		111	4	239	2	196	1	66	1
Street railroads							3		1		2			
Telegraph and telephone	41	41	1	3	45	33	17	17	32	38	32	40	27	27
Other transportation and communication	92	4	10		34	1	65	1	63	1	116	2	43	2
Banking and brokerage	53	13	5	2	58	17	27	6	73	13	50	17	39	11
Insurance and real estate	49	10	5		25	5	12	12	29	6	63	12	37	3
Automobile agencies and filling stations	106	3	7		72	1	31	3	94	2	152	7	53	
Wholesale and retail trade, except automobiles	509	132	54	10	383	101	154	45	407	89	746	206	383	64
Other trade industries	19	4			30	2	98	6	45	1	30	2	33	1
Public service (not elsewhere classified)	48	10	10	2	63	9	661	13	52	11	79	16	42	10
Recreation and amusement	38	12	4		46	9	10	11	31	18	92	11	12	8
Other professional and semiprofessional service	176	259	24	57	166	252	80	107	168	267	236	359	180	217
Hotels, restaurants, boarding houses, etc	66	72	6	11	25	54	8	18	36	80	96	119	26	47
Laundries and cleaning and pressing shops	18	10		1	7	6	3	7	15	9	25	22	10	12
Other domestic and personal service	73	233	7	20	49	126	18	90	64	215	82	292	43	172
Industry not specified	212	6	37		157	4	134	7	123		573	81	154	6

INDUSTRY GROUP	SHERIDAN COUNTY		SHERMAN COUNTY		SIOUX COUNTY		STANTON COUNTY		THAYER COUNTY		THOMAS COUNTY		THURSTON COUNTY		VALLEY COUNTY	
	Male	Female	Male	Female	Male	Female	Male	Female	Male	Female	Male	Female	Male	Female	Male	Female
All industries	3,357	531	2,746	410	1,562	153	2,467	248	3,804	577	471	65	2,980	448	2,854	438
Agriculture	2,218	45	2,054	64	1,382	28	1,946	34	2,214	38	236	7	2,102	37	1,915	29
Farmers (owners and tenants)	1,366	42	1,416	27	802	18	1,220	29	1,650	36	165	7	1,223	27	1,306	26
Farm managers and foremen	2		6	8	17	2	8		7		1		7		6	
Farm laborers	847	3	632	29	563	7	718	5	557	2	70		872	10	603	3
Wage workers	696	1	414	3	415	2	459	2	432	1	41		659	9	380	1
Unpaid family workers	151	2	218	26	148	5	259	3	125	1	29		213	1	223	2
Forestry and fishing	1		1				1				16		1			
Extraction of minerals	1								6							
Building industry	137		59		9		66		145	4	14		69	1	109	1
Chemical and allied industries	1								6	1			1			
Clay, glass, and stone industries	2								8						1	
Clothing industries	3		1				1		1				1	2	4	2
Bakeries	7		3		2		6		9	2			4		8	3
Slaughter and packing houses	2		1						1				4			
Other food and allied industries	16		29	3			11		42	3	1		5	3	33	4
Automobile factories									1						5	
Automobile repair shops	18		5				2		8				9		7	
Iron and steel industries	11		11		1		17		14				8	1	17	
Paper, printing, and allied industries	7	1	9	5	1		2	1	7	6	1		5	4	8	1
Independent hand trades	14	13	9	9	1	1	10	7	26	17	2		13	9	17	8
Other manufacturing industries	12	2	14	1	8	1	2		158	27	7	2	20	3	23	2
Construction and maintenance of streets, etc	23		28	1	3		24		31	1	3		35		13	
Garages, greasing stations, etc	64	6	32		11		20	2	79	3	13		31	1	33	4
Postal service	24	5	20	4	5	2	9	2	40	9	4	2	14	5	19	3
Steam railroads	55	1	42	1	24	1	13		110		40		50	1	29	
Street railroads			1	1												
Telegraph and telephone	15	9	9	14	5	1	14	6	25	29	4		5	10	18	14
Other transportation and communication	42		33		11		19		38		8		58		58	1
Banking and brokerage	19	9	24	3	3	2	12	1	37	8	3	1	15	8	27	11
Insurance and real estate	20	5	12	1	1		8	3	22		4		17	1	20	1
Automobile agencies and filling stations	49	1	40		5		18		66		8		40	1	39	
Wholesale and retail trade, except automobiles	233	69	143	37	32	2	106	23	286	72	27	5	176	50	216	52
Other trade industries	18	3	7		1		1		25				14	2	12	1
Public service (not elsewhere classified)	21	7	25	4	10	4	23	3	40	8	45	1	32	15	29	1
Recreation and amusement	18	6	14	4	6		15	2	26	14	2	1	25	4	11	7
Other professional and semiprofessional service	81	193	57	140	24	74	44	76	153	183	18	26	72	123	77	152
Hotels, restaurants, boarding houses, etc	32	57	10	18	2	8	9	15	30	45	7	13	23	51	11	33
Laundries and cleaning and pressing shops	3	6	2				1		4	2			4	2	3	2
Other domestic and personal service	29	93	14	95	4	29	11	69	38	100	1	7	30	108	29	100
Industry not specified	161		37	5	11		56	4	108	5	7		97	6	63	6

TABLE 20.—PERSONS 10 YEARS OLD AND OVER ENGAGED IN GAINFUL OCCUPATIONS, BY SEX AND INDUSTRY GROUPS, FOR COUNTIES AND FOR CITIES OF 25,000 OR MORE: 1930—Continued

INDUSTRY GROUP	WASHINGTON COUNTY		WAYNE COUNTY		WEBSTER COUNTY		WHEELER COUNTY		YORK COUNTY		LINCOLN CITY		OMAHA CITY	
	Male	Female	Male	Female	Male	Female	Male	Female	Male	Female	Male	Female	Male	Female
All industries	**3,856**	**554**	**3,392**	**522**	**2,970**	**429**	**671**	**82**	**4,822**	**1,041**	**22,308**	**10,001**	**67,452**	**25,856**
Agriculture	2,628	59	2,399	45	2,007	41	564	6	2,777	56	743	62	840	25
Farmers (owners and tenants)	1,542	46	1,478	36	1,466	29	357	6	1,975	37	168	14	249	9
Farm managers and foremen	18		18		2	9	5		9		23	1	14	1
Farm laborers	1,063	11	903	9	539	3	202		791	17	529	41	567	12
Wage workers	832	7	653	3	331	3	136		632	7	521	39	565	10
Unpaid family workers	231	4	250	6	208		66		159	10	8	2	2	2
Forestry and fishing	4										5		28	3
Extraction of minerals	1				9				1		15	1	52	3
Building industry	124	1	88	2	81		9		161	3	2,154	45	4,901	110
Chemical and allied industries	4	1	2						28	9	204	46	620	120
Clay, glass, and stone industries	1		6		3				4	1	120	6	347	23
Clothing industries	2	2	1	3	2				5	6	119	185	416	469
Bakeries	5	2	10	3	5				27	4	227	54	1,056	285
Slaughter and packing houses			1		1	1					80	12	5,251	645
Other food and allied industries	9		10	2	16	2	2	1	38	6	363	151	1,108	348
Automobile factories	1	1							1		127	11	981	77
Automobile repair shops	32		19		16		1		41	1	229	14	654	12
Iron and steel industries	31	2	5		8				33		684	58	2,766	143
Paper, printing, and allied industries	21	12	13	3	6	3	4		33	15	610	191	1,619	404
Independent hand trades	13	11	10	11	13	12	1		33	32	136	198	340	495
Other manufacturing industries	35	5	25	2	23	1	1		37	4	958	155	3,281	718
Construction and maintenance of streets, etc	27		26		16		2		28		260	5	566	12
Garages, greasing stations, etc	26	1	42	9	39	3	6	1	70	3	338	7	906	23
Postal service	24	5	23	3	25	3	4	2	46	7	281	16	893	28
Steam railroads	73		30		73	1	8		59		1,727	52	6,334	543
Street railroads	1								1		119	4	858	13
Telegraph and telephone	22	17	9	15	19	18		2	41	41	384	232	1,221	1,303
Other transportation and communication	59	1	51	1	24		7		93	8	469	5	1,401	71
Banking and brokerage	20	5	23	3	26	12	4		54	13	375	236	1,423	616
Insurance and real estate	25	7	23	1	21				46	3	904	512	1,959	1,284
Automobile agencies and filling stations	39	3	42		33		2	1	87	2	669	54	1,432	128
Wholesale and retail trade, except automobiles	248	44	238	51	191	32	19	7	477	134	4,503	1,707	11,717	4,005
Other trade industries	12		7	1	15		1		30	3	161	78	1,677	341
Public service (not elsewhere classified)	19	7	27	6	12	5	6		47	6	740	238	2,328	304
Recreation and amusement	10	11	28	11	20	11	1	1	51	21	297	202	886	458
Other professional and semiprofessional service	119	152	110	183	81	157	15	39	187	326	2,043	2,325	2,970	4,492
Hotels, restaurants, boarding houses, etc	24	43	22	37	24	34	2	5	62	92	606	1,029	2,209	2,207
Laundries and cleaning and pressing shops	2	3	6	6	2	2			15	23	238	319	618	849
Other domestic and personal service	27	155	27	122	25	84	5	17	49	200	534	1,659	1,561	4,621
Industry not specified	159	4	69	2	134	7	7		160	22	886	137	2,233	618

TABLE 21.—POPULATION BY SEX, COLOR, AGE, ETC., FOR COUNTIES BY MINOR CIVIL DIVISIONS: 1930

COUNTY AND MINOR CIVIL DIVISION	Total population	SEX		COLOR		NATIVE WHITE			Foreign-born white	AGE (YEARS)								Rural-farm population
		Male	Female	White	Negro	Total	Native parentage	Foreign or mxd. par.		Under 5	5 to 14	15 to 24	25 to 34	35 to 44	45 to 64	65 and over	21 and over (incl. unkn.)	
Adams County	26,275	13,103	13,172	26,087	102	23,980	17,595	6,385	2,107	2,209	4,712	4,774	3,845	3,694	5,020	1,997	16,460	7,107
Ayr township	598	319	279	598	------	559	367	192	39	57	124	123	74	70	121	29	344	510
Blaine township	542	292	250	542	------	507	377	130	35	48	132	98	70	59	98	37	297	489
Cottonwood township	587	300	287	587	------	537	384	153	50	76	125	92	80	71	92	42	330	337
Denver township	2,119	1,193	926	2,080	32	1,723	1,256	467	357	48	108	159	312	407	755	327	1,876	437
Hanover township	474	251	223	474	------	433	248	185	41	50	101	106	61	67	76	13	249	473
Hastings city	15,490	7,373	8,117	15,348	70	14,101	10,531	3,570	1,247	1,320	2,692	2,946	2,425	2,178	2,758	1,150	9,756	------
Highland township	478	258	220	478	------	451	329	122	27	46	119	98	41	79	78	17	251	473
Juniata township	870	449	421	870	------	835	647	188	35	96	185	143	109	95	166	76	492	499
Kenesaw township	1,041	520	521	1,034	------	977	739	238	57	67	198	191	113	138	227	107	647	470
Little Blue township	491	262	229	491	------	454	304	150	37	39	93	120	69	65	83	22	276	372
Logan township	382	203	179	382	------	361	229	132	21	46	93	70	61	46	43	23	195	382
Roseland township	720	361	359	720	------	690	508	182	30	74	171	150	81	76	122	46	380	491
Silver Lake township	397	215	182	397	------	382	298	84	15	35	94	92	51	40	67	18	203	397
Verona township	643	339	304	643	------	605	423	182	38	63	160	98	89	110	95	28	361	485
Wanda township	421	229	192	421	------	391	255	136	30	46	83	83	67	64	55	23	238	408
West Blue township	477	247	230	477	------	457	348	109	20	34	104	110	38	63	110	18	265	428
Zero township	545	292	253	545	------	517	352	165	28	64	130	95	95	66	74	21	295	456
Antelope County	15,206	7,808	7,398	15,199	1	14,329	10,527	3,802	870	1,558	3,462	2,752	2,122	1,913	2,494	901	8,367	10,035
Bazile township	517	264	253	517	------	485	322	163	32	63	127	89	80	67	76	15	266	517
Blaine township	391	222	169	391	------	379	284	95	12	49	94	69	54	47	70	8	203	391
Burnett township	465	238	227	465	------	434	270	164	31	39	121	92	78	59	65	11	245	465
Cedar township	595	307	288	595	------	557	352	205	38	91	141	85	111	81	65	21	298	595
Clearwater township	849	436	413	849	------	795	606	189	54	77	163	157	129	114	147	62	522	364
Crawford township	543	293	250	543	------	499	334	165	44	58	116	100	92	76	77	24	311	515
Custer township	371	199	172	370	1	347	238	109	23	42	90	69	50	40	70	10	195	371
Eden township	380	198	182	380	------	361	247	114	19	45	89	71	68	39	53	14	196	371
Elgin township	395	200	195	395	------	379	284	95	16	55	99	73	44	56	59	9	189	383
Ellsworth township	727	363	364	723	------	683	521	162	40	64	166	136	97	90	127	47	408	375
Elm township	423	235	188	423	------	385	247	138	38	50	114	74	61	61	50	13	217	413
Frenchtown township	383	212	171	383	------	364	286	78	19	42	107	67	43	53	48	23	186	383
Garfield township	934	470	464	934	------	883	670	213	51	78	180	202	106	104	193	71	557	427
Grant township	571	307	264	571	------	538	377	161	33	69	140	102	95	81	71	13	296	571
Lincoln township	376	193	183	376	------	360	285	75	16	42	102	69	54	50	41	18	179	371
Logan township	1,516	759	757	1,516	------	1,409	958	451	107	154	333	286	230	192	220	101	844	667
Neligh city	1,649	796	853	1,649	------	1,542	1,224	318	107	115	276	298	196	190	371	202	1,062	9
Neligh township	420	233	187	420	------	400	292	108	20	31	105	78	50	65	74	16	227	409
Oakdale township	1,080	556	524	1,080	------	1,044	842	202	36	108	238	160	152	143	199	79	621	418
Ord township	255	134	121	253	------	241	185	56	12	22	65	39	31	32	53	13	143	255
Royal township	630	323	307	630	------	600	468	132	30	69	165	114	65	77	102	38	314	423
Sherman township	314	156	158	314	------	304	252	52	10	43	57	68	60	33	43	10	172	314
Stanton township	310	154	156	310	------	298	224	74	12	38	84	60	38	40	38	11	149	309
Tilden city (part)	407	201	206	407	------	370	264	106	37	37	75	75	56	35	87	42	246	18
Tilden city, total	*1,106*	*527*	*579*	*1,106*	------	*963*	*700*	*263*	*113*	*96*	*200*	*188*	*147*	*132*	*224*	*119*	*695*	*65*
Verdigris township	363	186	177	363	------	340	231	109	23	41	102	60	38	49	48	25	176	361
Willow township	342	173	169	342	------	332	264	68	10	36	112	59	44	39	47	5	145	340
Arthur County	1,344	719	625	1,344	------	1,297	1,061	236	47	149	333	286	160	165	207	44	679	1,183
Arthur precinct	436	235	201	436	------	420	353	67	16	47	92	100	55	44	79	19	240	281
Braden precinct	193	95	98	193	------	186	147	39	7	20	57	42	23	23	23	5	87	193
Edward precinct	173	90	83	173	------	171	131	40	2	17	50	28	24	30	22	2	83	173
Fora precinct	67	40	27	67	------	61	50	11	6	9	16	14	8	12	6	2	32	67
Lena precinct	125	75	50	125	------	120	101	19	5	18	23	29	22	9	17	7	66	125
Melrose precinct	72	38	34	72	------	70	54	16	2	7	21	13	5	8	16	2	37	71
Spotted Horse precinct	150	78	72	150	------	147	124	23	3	14	45	35	10	21	21	4	70	150
Thune precinct	128	68	60	128	------	122	101	21	6	17	29	25	13	18	23	3	64	123
Banner County	1,676	909	767	1,672	------	1,603	1,356	247	69	197	402	340	243	216	225	49	879	1,541
Epworth precinct	202	112	90	202	------	191	142	49	11	18	52	45	37	22	24	4	107	199
Flowerfield precinct	188	102	86	188	------	188	163	25	------	14	40	47	27	27	30	3	108	181
Hull precinct	186	92	94	186	------	185	168	17	1	19	51	36	26	20	29	5	91	183
Lone Pine precinct	168	103	65	168	------	148	102	46	20	19	31	27	23	36	26	6	104	156
Long Springs precinct	389	203	186	389	------	375	335	40	14	46	95	68	58	51	50	19	213	285
Loraine precinct	182	98	84	182	------	163	124	39	19	23	50	35	24	24	21	3	85	182
Wright precinct	361	199	162	357	------	353	322	31	4	58	83	82	48	36	45	9	171	355
Blaine County	1,584	842	742	1,581	1	1,524	1,268	256	57	189	368	283	203	222	233	85	846	1,265
Brewster precinct	337	175	162	337	------	317	228	89	20	43	62	73	51	39	53	16	190	252
Dunn precinct	45	21	24	45	------	43	39	4	2	8	11	9	4	7	4	2	22	45
Dunning precinct	526	283	243	523	1	509	440	69	14	54	113	85	76	73	92	33	306	327
Edith precinct	216	109	107	216	------	211	190	21	5	28	73	33	15	39	22	6	93	216
Hardscrabble precinct	88	52	36	88	------	85	77	8	3	8	23	13	14	15	10	5	47	73
Hawley precinct	196	107	89	196	------	184	142	42	12	29	41	38	22	23	28	15	97	195
Hudson precinct	49	25	24	49	------	49	47	2	------	9	16	9	3	9	1	2	18	49
Purdum precinct	127	70	57	127	------	126	105	21	1	10	29	23	18	17	23	6	73	108
Boone County	14,738	7,657	7,081	14,737	1	13,725	9,365	4,360	1,012	1,549	3,350	2,819	1,968	1,875	2,327	846	8,021	9,548
Albion city	2,172	1,049	1,123	2,172	------	2,028	1,573	455	144	174	388	355	286	250	469	249	1,390	5
Ashland precinct	560	289	271	560	------	539	413	126	21	63	121	121	75	51	101	28	302	446
Beaver precinct	1,607	803	804	1,607	------	1,489	1,073	416	118	132	323	315	212	197	298	130	956	574
Bonanza precinct	506	272	234	506	------	496	374	122	10	60	130	94	75	71	64	12	260	498
Boone precinct	601	313	288	601	------	562	382	180	39	57	121	125	93	84	97	24	332	512
Cedar precinct	2,134	1,105	1,029	2,134	------	2,023	1,429	594	111	261	512	420	271	259	307	103	1,079	1,383
Dublin precinct	846	457	389	846	------	786	515	271	60	105	179	166	133	109	121	33	464	652
Manchester precinct	775	418	357	775	------	719	527	192	56	74	162	156	101	89	147	46	434	655
Midland precinct	661	356	305	661	------	607	340	267	54	69	177	129	82	108	75	21	329	661
North Branch precinct	682	371	311	682	------	624	358	266	58	88	171	130	97	95	70	31	341	671
Oakland precinct	1,786	915	871	1,785	1	1,614	988	626	171	202	448	339	210	229	251	106	911	1,118
Plum Creek precinct	595	336	259	595	------	564	382	182	31	77	148	117	86	73	70	15	296	595
Rosalma precinct	588	312	276	588	------	564	404	160	24	62	160	116	83	77	74	15	291	588
Shell Creek precinct	628	358	270	628	------	568	296	272	60	61	179	120	80	89	86	13	306	628
Weitzel precinct	597	303	294	597	------	542	311	231	55	64	131	116	84	94	88	20	330	562
Box Butte County	11,861	6,241	5,620	11,446	228	10,847	8,617	2,230	599	1,230	2,382	2,242	1,975	1,683	1,812	532	6,888	3,939
Alliance precinct	6,669	3,409	3,260	6,291	203	6,027	4,948	1,079	264	636	1,323	1,229	1,154	1,000	1,034	288	3,991	------
Box Butte precinct	631	350	281	631	------	586	421	165	45	91	121	110	120	80	84	25	357	630
Boyd precinct	364	213	151	357	7	335	261	74	22	34	66	75	55	48	68	18	214	359
Dorsey precinct	1,632	868	764	1,620	------	1,517	1,201	316	103	155	319	308	256	225	268	101	968	596
Lake precinct	636	346	290	630	6	597	463	134	33	88	139	111	84	74	104	36	333	513
Lawn precinct	379	209	170	372	7	337	223	114	35	36	75	82	66	50	51	19	217	379
Liberty precinct	253	139	114	253	------	240	176	64	13	34	62	50	36	38	27	6	125	252

TABLE 21.—POPULATION BY SEX, COLOR, AGE, ETC., FOR COUNTIES BY MINOR CIVIL DIVISIONS: 1930—Continued

COUNTY AND MINOR CIVIL DIVISION	Total population	SEX		COLOR		NATIVE WHITE			Foreign-born white	AGE (YEARS)								Rural-farm population
		Male	Female	White	Negro	Total	Native parentage	Foreign or mxd. par.		Under 5	5 to 14	15 to 24	25 to 34	35 to 44	45 to 64	65 and over	21 and over (incl. unkn.)	
Box Butte County—Con.																		
Nonpareil precinct	558	294	264	555	3	528	409	119	27	68	128	123	82	67	78	12	282	490
Running Water precinct	186	108	78	186	------	167	108	59	19	19	36	35	30	30	30	6	109	182
Snake Creek precinct	110	67	43	110	------	102	84	18	8	12	25	22	30	13	8	------	63	107
Wright precinct	443	238	205	441	2	411	323	88	30	57	88	97	62	58	60	21	229	431
Boyd County	7,169	3,755	3,414	7,168	1	6,466	4,146	2,320	702	772	1,617	1,355	1,055	797	1,119	451	3,885	4,775
Basin township	964	497	467	964	------	868	495	373	96	111	235	186	148	98	136	50	493	780
Bristow township	490	273	217	490	------	419	235	184	71	32	108	90	76	65	82	37	287	307
Bush township	584	310	274	584	------	539	382	157	45	68	132	108	84	63	92	36	320	449
Butte township	1,248	654	594	1,247	1	1,141	797	344	106	139	284	235	153	140	196	101	667	574
Lynch township	822	404	418	822	------	751	530	221	71	83	165	152	121	90	150	60	480	331
McCully township	532	286	246	532	------	495	320	175	37	76	129	107	74	58	71	17	258	532
Morton township	614	340	274	614	------	530	247	283	84	49	141	116	103	82	93	29	345	561
Mullen township	304	156	148	304	------	287	232	55	17	42	80	58	45	34	36	9	148	304
Spencer township	1,254	664	590	1,254	------	1,129	769	360	125	134	255	231	200	139	206	89	713	580
Ware township	357	171	186	357	------	307	139	168	50	38	88	72	51	28	57	23	174	357
Brown County	5,772	2,987	2,785	5,771	1	5,553	4,613	940	218	567	1,234	1,083	745	684	1,041	414	3,253	3,248
Ainsworth city	1,378	673	705	1,377	1	1,305	1,070	235	72	113	246	241	171	156	282	169	862	23
Ainsworth precinct	720	372	348	720	------	684	546	138	36	69	133	154	95	93	127	49	419	717
Buffalo precinct	263	147	116	263	------	254	202	52	9	26	70	43	33	37	44	10	143	263
Calamus precinct	137	74	63	137	------	133	125	8	4	18	39	30	22	14	9	5	60	137
Chester precinct	138	75	63	138	------	132	109	23	6	13	40	28	14	9	28	6	64	138
Fairfield precinct	69	40	29	69	------	67	64	3	2	11	15	10	9	9	8	7	39	69
Garfield precinct	254	129	125	254	------	238	175	63	16	26	61	51	34	32	44	5	130	234
Johnstown precinct	809	431	378	809	------	790	643	147	19	86	186	159	97	101	138	42	425	598
Lakeland precinct	119	71	48	119	------	119	112	7	------	17	25	23	22	11	16	5	64	119
Long Pine city	937	459	478	937	------	903	757	146	34	84	210	130	133	130	172	75	553	2
Moon Lake precinct	125	68	57	125	------	125	120	5	------	14	36	27	16	13	16	3	54	125
Pine precinct	170	99	71	170	------	167	144	23	3	8	33	39	14	25	42	9	105	170
Pine Glen precinct	216	109	107	216	------	212	176	36	4	30	48	51	20	17	41	9	105	216
Smith precinct	131	76	55	131	------	125	109	16	6	15	28	34	19	13	17	5	65	131
Valley precinct	157	88	69	157	------	155	140	15	2	20	41	36	21	12	22	5	75	157
Wilson precinct	149	76	73	149	------	144	121	23	5	17	23	27	25	12	35	10	90	149
Buffalo County	24,338	12,480	11,858	24,190	35	22,652	17,083	5,569	1,538	2,183	4,861	4,511	3,434	3,264	4,258	1,820	14,343	10,424
Armada township	586	321	265	586	------	562	443	119	24	58	106	115	79	73	105	50	352	342
Beaver township	463	236	227	463	------	440	295	145	23	38	107	76	84	70	69	19	273	335
Cedar township	428	217	211	428	------	401	249	152	27	56	94	81	73	42	73	9	235	428
Center township	654	342	312	643	1	615	486	129	28	68	169	109	89	97	98	24	344	592
Cherry Creek township	338	169	169	336	------	314	217	97	22	39	78	58	56	46	50	11	182	302
Collins township	672	467	205	643	28	604	454	150	39	47	158	253	63	46	89	16	245	620
Divide township	454	251	203	454	------	432	306	126	22	40	110	90	60	82	58	14	246	452
Elm Creek township	1,219	632	587	1,216	------	1,168	955	213	48	130	245	217	155	166	214	91	702	530
Gardner township	432	225	207	431	1	398	207	191	33	59	79	85	78	66	52	13	240	432
Garfield township	335	177	158	335	------	310	190	120	25	28	75	56	50	52	63	11	192	335
Gibbon township	1,363	715	648	1,342	------	1,277	1,072	205	65	114	248	222	188	172	276	143	861	551
Grant township	629	327	302	629	------	572	405	167	57	53	136	111	97	66	109	57	361	372
Harrison township	263	144	119	263	------	256	217	39	7	32	68	50	44	38	28	2	134	254
Kearney township	8,575	4,144	4,431	8,549	5	7,960	6,230	1,730	589	645	1,534	1,535	1,198	1,152	1,686	822	5,425	------
Logan township	317	181	136	317	------	297	228	69	20	48	77	55	53	40	33	11	152	317
Loup township	706	363	343	706	------	646	433	213	60	68	146	136	103	97	105	51	410	434
Odessa township	572	308	264	571	------	544	421	123	27	47	150	106	72	68	100	29	307	466
Platte township	357	188	169	310	------	305	259	46	5	41	98	67	49	49	44	9	176	325
Ravenna city	1,559	785	774	1,559	------	1,388	983	405	171	109	231	273	220	232	315	173	1,043	3
Riverdale township	419	216	203	419	------	388	280	108	31	45	80	73	50	65	69	37	245	301
Rusco township	355	182	173	355	------	332	213	119	23	39	85	67	58	45	51	10	186	351
Sartoria township	255	139	116	255	------	236	159	77	19	35	42	51	44	33	37	13	151	255
Schneider township	410	207	203	410	------	371	172	199	39	30	101	70	71	67	58	13	231	404
Scott township	308	155	153	308	------	287	163	124	21	36	84	52	41	50	34	11	149	305
Sharon township	422	230	192	422	------	407	330	77	15	37	104	88	49	64	61	19	221	389
Shelton township	1,434	717	717	1,427	------	1,360	1,120	240	67	124	279	262	167	184	288	129	857	536
Thornton township	406	210	196	406	------	394	300	94	12	66	90	61	75	50	44	19	209	401
Valley township	407	232	175	407	------	388	296	92	19	51	87	92	62	52	49	14	214	392
Burt County	13,062	6,843	6,219	13,033	1	11,860	8,604	3,256	1,173	1,287	2,568	2,349	1,851	1,758	2,316	923	7,735	7,516
Arizona township	829	454	375	829	------	811	720	91	18	101	166	160	114	114	135	38	460	816
Bell Creek township	661	351	310	661	------	567	253	314	94	40	144	133	96	104	119	24	396	638
Craig township	1,390	726	664	1,390	------	1,222	760	462	168	124	274	262	175	206	255	94	835	939
Decatur township	1,735	923	812	1,707	------	1,671	1,465	206	36	189	412	304	223	210	282	114	941	996
Everett township	1,486	770	716	1,486	------	1,352	977	375	134	135	252	228	212	207	295	155	967	462
Logan township	763	406	357	763	------	725	525	200	38	82	172	155	127	90	105	31	400	751
Oakland city	1,433	691	742	1,432	1	1,062	468	594	370	71	221	229	180	193	334	205	983	------
Oakland township	475	260	215	475	------	377	141	236	98	42	94	83	76	71	82	25	285	409
Pershing township	434	252	182	434	------	329	106	223	105	60	75	87	74	64	65	9	236	427
Riverside township	367	194	173	367	------	362	330	32	5	57	83	64	61	47	48	7	188	367
Silver Creek township	647	339	308	647	------	615	509	106	32	85	133	128	112	72	80	36	354	639
Summit township	1,038	577	461	1,038	------	1,011	841	170	27	129	205	200	184	134	154	31	580	1,014
Tekamah city	1,804	900	904	1,804	------	1,756	1,509	247	48	172	337	316	217	246	362	154	1,104	58
Butler County	14,410	7,384	7,026	14,396	14	12,990	8,064	4,926	1,406	1,399	3,025	2,699	1,960	1,826	2,503	998	8,283	8,884
Alexis township	452	244	208	452	------	416	259	157	36	55	84	98	59	51	87	18	252	446
Bone Creek township	637	337	300	637	------	591	400	191	46	58	135	136	69	90	107	42	351	487
Center township	567	301	266	567	------	531	256	275	36	63	140	136	81	73	71	3	285	565
David City township	2,333	1,099	1,234	2,321	12	2,146	1,549	597	175	185	304	377	323	289	512	263	1,515	------
Franklin township	662	350	312	662	------	589	308	281	73	58	157	133	81	83	117	33	360	652
Linwood township	726	390	336	726	------	610	281	329	116	74	125	152	99	100	131	45	432	526
Oak Creek township	1,017	506	511	1,017	------	852	374	478	165	113	220	207	138	124	148	67	554	573
Olive township	514	273	241	514	------	477	311	166	37	49	119	94	84	65	86	17	280	511
Platte township	417	211	206	417	------	342	164	178	75	29	91	59	57	53	78	50	258	182
Plum Creek township	468	263	205	468	------	414	201	213	54	56	98	113	79	52	64	6	247	468
Read township	839	452	387	839	------	798	594	204	41	89	189	138	119	113	128	63	476	584
Reading township	1,020	505	515	1,020	------	966	772	194	54	91	216	166	125	140	186	96	599	552
Richardson township	913	467	446	913	------	751	291	460	162	110	231	175	121	113	111	52	464	680
Savannah township	818	420	398	818	------	761	538	223	57	86	176	149	103	107	140	57	457	427
Skull Creek township	802	409	393	802	------	674	295	379	128	82	172	137	127	82	144	58	459	591
Summit township	490	258	232	490	------	459	346	113	31	50	96	117	52	65	95	15	274	489
Ulysses township	1,005	533	472	1,005	------	955	698	257	50	83	216	175	134	130	188	79	594	513
Union township	730	366	364	728	2	658	427	231	70	68	166	137	105	96	110	44	406	589

TABLE 21.—POPULATION BY SEX, COLOR, AGE, ETC., FOR COUNTIES BY MINOR CIVIL DIVISIONS: 1930—Continued

COUNTY AND MINOR CIVIL DIVISION	Total population	SEX		COLOR		NATIVE WHITE			Foreign-born white	AGE (YEARS)								Rural-farm population
		Male	Female	White	Negro	Total	Native parentage	Foreign or mxd. par.		Under 5	5 to 14	15 to 24	25 to 34	35 to 44	45 to 64	65 and over	21 and over (incl. unkn.)	
Cass County	17,684	9,236	8,448	17,664	12	16,434	12,442	3,992	1,230	1,610	3,416	3,086	2,412	2,452	3,275	1,430	10,748	8,424
Avoca precinct	592	321	271	592	------	568	453	115	24	57	134	113	82	78	91	37	337	425
Center precinct	687	380	307	687	------	638	428	210	49	68	165	122	73	115	110	34	380	550
Eight Mile Grove precinct	647	323	324	647	------	599	410	189	48	57	141	123	96	109	100	21	368	546
Elmwood precinct	823	409	414	823	------	756	474	282	67	68	154	158	109	104	165	65	492	535
Greenwood precinct	647	330	317	646	------	616	465	151	30	64	125	120	86	88	123	41	376	495
Liberty precinct	941	491	450	941	------	922	816	106	19	106	191	156	132	115	187	54	551	578
Louisville precinct	1,422	784	638	1,422	------	1,300	1,002	298	122	124	264	298	223	188	241	89	880	326
Mount Pleasant precinct	568	314	254	567	1	549	441	108	18	69	126	113	83	81	75	21	316	564
Nehawka precinct	676	347	329	673	3	637	513	124	36	59	122	113	94	91	142	55	430	367
Plattsmouth city	3,793	1,924	1,869	3,793	------	3,395	2,499	896	398	327	673	624	477	525	715	450	2,403	------
Plattsmouth precinct	843	472	371	836	------	771	566	205	65	97	161	126	144	109	140	57	502	695
Rock Bluffs precinct	1,116	597	519	1,116	------	1,083	926	157	33	100	235	196	150	169	193	73	658	872
Salt Creek precinct	830	436	394	830	------	802	645	157	28	67	167	127	124	119	153	72	512	374
South Bend precinct	549	310	239	549	------	517	387	130	32	59	107	104	89	66	98	26	323	438
Stove Creek precinct	994	483	511	994	------	940	705	235	54	77	169	172	108	147	203	118	634	498
Tipton precinct	856	452	404	856	------	804	583	221	52	64	164	130	122	126	180	70	541	524
Weeping Water city	1,029	514	515	1,028	1	954	763	191	74	88	187	171	119	139	218	107	648	40
Weeping Water precinct	671	349	322	664	7	583	366	217	81	59	131	125	101	83	132	40	397	597
Cedar County	16,427	8,602	7,825	16,427	------	15,001	9,794	5,207	1,426	1,817	3,820	3,093	2,358	2,008	2,502	828	8,860	10,905
Precinct 1	595	311	284	595	------	557	347	210	38	83	140	108	84	67	68	45	299	508
Precinct 2	429	222	207	429	------	406	259	147	23	55	130	76	59	46	46	16	198	421
Precinct 3	583	303	280	583	------	545	344	201	38	84	171	109	71	65	63	20	250	569
Precinct 4	588	304	284	588	------	555	362	193	33	72	167	122	80	58	69	20	270	547
Precinct 5	1,009	526	483	1,009	------	958	673	285	51	118	270	194	110	107	162	48	498	525
Precinct 6	311	165	146	311	------	282	183	99	29	35	87	62	30	34	50	13	149	307
Precinct 7	636	357	279	636	------	577	335	242	59	77	177	121	75	92	82	12	300	516
Precinct 8	535	294	241	535	------	488	259	229	47	56	106	127	71	68	86	21	298	526
Precinct 9	477	253	224	477	------	436	265	171	41	75	115	90	63	54	67	13	233	413
Precinct 9 A	282	130	152	282	------	248	130	118	34	31	54	54	50	38	41	14	156	90
Precinct 10	453	246	207	453	------	420	232	188	33	49	119	110	65	43	57	10	213	451
Precinct 11	556	300	256	556	------	497	311	186	59	68	138	96	98	65	78	13	295	544
Precinct 12	568	315	253	568	------	539	399	140	29	78	144	122	77	59	79	9	274	568
Precinct 13	579	320	259	579	------	523	329	194	56	72	154	114	83	72	76	8	278	579
Precinct 14	535	300	235	535	------	483	333	150	52	59	121	110	78	64	86	17	292	531
Precinct 15	581	315	266	581	------	527	332	195	54	82	137	110	84	83	65	20	292	574
Precinct 16	1,131	591	540	1,131	------	1,025	703	322	106	103	238	203	169	128	202	88	662	560
Precinct 17	521	275	246	521	------	478	361	117	43	70	139	88	89	70	50	15	259	521
Precinct 18	636	336	300	636	------	560	361	199	76	63	144	131	98	68	106	26	349	486
Precinct 19	586	310	276	586	------	546	363	183	40	63	150	104	87	96	75	11	299	584
Precinct 20	712	388	324	712	------	660	500	160	52	74	175	106	122	103	101	29	394	464
Precinct 21	1,411	737	674	1,411	------	1,254	813	441	157	135	283	247	223	187	241	95	852	547
Hartington city	1,568	747	821	1,568	------	1,407	901	506	161	120	277	291	233	204	295	148	1,008	------
Randolph city	1,145	557	588	1,145	------	1,030	699	331	115	95	184	198	157	137	257	117	747	79
Chase County	5,484	2,877	2,607	5,483	------	5,331	4,533	798	152	654	1,269	985	846	677	740	311	2,937	3,437
Bussell precinct	352	180	172	351	------	349	315	34	2	41	93	72	41	38	53	14	171	350
Canby precinct	244	141	103	244	------	233	175	58	11	28	62	52	35	26	27	14	117	244
Champion precinct	472	261	211	472	------	461	379	82	11	43	118	93	62	71	64	21	247	344
Chase precinct	101	53	48	101	------	101	96	5	------	16	17	22	16	10	16	4	52	101
Enterprise precinct	272	133	139	272	------	270	241	29	2	41	73	51	48	22	31	6	130	272
Imperial precinct	1,186	633	553	1,186	------	1,143	950	193	43	144	254	176	187	159	174	90	687	252
Jamestown precinct	164	95	69	164	------	153	125	28	11	23	36	35	12	35	20	3	84	164
Lamar precinct	339	161	178	339	------	334	292	42	5	38	84	49	57	39	49	23	188	216
Logan precinct	163	87	76	163	------	159	137	22	4	23	36	32	30	12	23	7	84	163
Macedonia precinct	266	151	115	266	------	258	203	55	8	48	66	44	53	28	19	8	127	200
Pearl precinct	87	50	37	87	------	87	82	5	------	12	16	16	20	6	14	3	48	87
Pioneer precinct	440	234	206	440	------	427	354	73	13	52	109	78	84	52	46	19	228	365
Valley precinct	243	136	107	243	------	243	223	20	------	28	57	49	42	29	29	9	127	240
Wauneta precinct	1,155	562	593	1,155	------	1,113	961	152	42	117	248	216	159	150	175	90	647	379
Cherry County	10,898	5,870	5,028	10,784	33	10,347	8,558	1,789	437	1,196	2,478	2,059	1,574	1,363	1,649	579	5,916	7,225
Barley precinct	175	95	80	175	------	172	150	22	3	20	40	38	33	17	24	3	94	165
Buffalo Lake precinct	111	64	47	111	------	108	92	16	3	13	21	24	22	6	24	1	63	111
Calf Creek precinct	152	86	66	152	------	141	124	17	11	25	29	32	23	12	20	11	80	134
Cleveland precinct	114	61	53	114	------	113	91	22	1	6	26	26	14	13	20	9	68	114
Cody precinct	682	358	324	682	------	663	550	113	19	68	152	131	105	86	104	36	376	258
Crookston precinct	663	350	313	623	------	596	489	107	27	72	170	115	96	87	95	28	337	292
Dewey Lake precinct	128	64	64	127	1	119	94	25	8	18	22	20	22	22	18	6	75	128
Eli precinct	318	162	156	318	------	303	256	47	15	36	72	69	44	38	44	15	165	246
Elsmere precinct	119	68	51	119	------	114	103	11	5	16	35	19	17	8	16	8	57	119
Enlow precinct	112	67	45	112	------	108	87	21	4	9	16	26	20	19	19	3	76	112
Evergreen precinct	95	50	45	95	------	94	86	8	1	10	25	22	9	16	8	5	41	95
Fern precinct	70	40	30	70	------	68	53	15	2	3	19	14	12	7	13	2	36	70
Georgia precinct	531	292	239	531	------	503	405	98	28	56	133	100	74	67	74	27	273	273
Gillaspie precinct	112	63	49	112	------	109	97	12	3	8	25	20	18	15	17	9	67	112
Goose Creek precinct	163	96	67	163	------	149	105	44	14	15	40	34	12	19	37	6	86	163
Irwin precinct	289	152	137	286	------	277	220	57	9	27	65	65	36	39	44	13	168	240
Jensen precinct	96	52	44	96	------	92	78	14	4	19	19	19	13	16	8	2	47	96
Kennedy precinct	164	96	68	159	5	151	132	19	8	17	36	28	27	24	21	11	95	164
Kewanee precinct	164	87	77	164	------	160	137	23	4	13	46	38	15	18	22	12	80	163
King precinct	198	113	85	198	------	197	178	19	1	22	60	35	29	24	21	7	98	197
Lackey precinct	118	65	53	117	------	115	105	10	2	16	28	17	25	15	11	6	62	118
Lavaca precinct	198	112	86	187	------	182	154	28	5	21	57	44	28	25	19	4	92	192
Loup precinct	343	201	142	332	11	319	277	42	13	35	76	74	51	39	56	12	186	294
Merriman precinct	634	332	302	633	1	613	527	86	20	77	139	116	85	93	96	28	344	272
Middle Prong precinct	44	26	18	44	------	44	38	6	------	4	4	12	13	4	6	1	29	44
Military precinct	161	86	75	161	------	151	122	29	10	18	51	28	17	20	23	4	74	161
Mother Lake precinct	214	136	78	214	------	212	170	42	2	19	40	47	35	35	32	6	130	214
Nenzel precinct	256	152	104	256	------	233	133	100	23	30	46	53	43	25	47	12	143	192
Pershing precinct	186	100	86	186	------	166	92	74	20	22	41	39	25	22	34	3	95	186
Pleasant Hill precinct	128	60	68	128	------	116	93	23	12	14	30	15	28	14	13	14	77	128
Reeves precinct	249	137	112	249	------	246	223	23	3	35	68	37	41	32	29	7	121	249
River precinct	112	70	42	112	------	104	77	27	8	10	15	27	18	13	20	9	70	112
Russell precinct	120	78	42	120	------	115	99	16	5	12	25	32	20	8	18	5	63	120
Schlagel precinct	92	60	32	92	------	88	69	19	4	6	24	20	12	12	14	4	47	92
Sparks precinct	296	150	146	296	------	290	252	38	6	38	90	51	34	38	37	8	126	291
Steen precinct	153	82	71	153	------	147	125	22	6	13	31	35	22	11	32	9	89	149
Table precinct	221	124	97	221	------	213	172	41	8	37	51	43	30	22	28	10	103	221

TABLE 21.—POPULATION BY SEX, COLOR, AGE, ETC., FOR COUNTIES BY MINOR CIVIL DIVISIONS: 1930—Continued

COUNTY AND MINOR CIVIL DIVISION	Total population	SEX		COLOR		NATIVE WHITE			Foreign-born white	AGE (YEARS)								Rural-farm population
		Male	Female	White	Negro	Total	Native parentage	Foreign or mxd. par.		Under 5	5 to 14	15 to 24	25 to 34	35 to 44	45 to 64	65 and over	21 and over (incl. unkn.)	
Cherry County—Contd.																		
Valentine city	1,672	820	852	1,633	13	1,559	1,286	273	74	170	335	275	253	211	283	145	998	12
Valentine precinct	241	130	111	239	2	230	184	46	9	27	45	35	35	41	38	20	151	206
Wells precinct	125	69	56	125	------	117	98	19	8	11	29	24	14	16	28	3	73	125
Wilson precinct	147	80	67	147	------	147	140	7	------	19	43	31	15	14	17	8	67	147
Wood Lake precinct	732	384	348	732	------	703	595	108	29	89	159	129	89	100	119	47	309	448
Cheyenne County	10,187	5,337	4,850	10,080	15	9,452	6,873	2,579	628	1,175	2,317	1,847	1,522	1,494	1,414	418	5,519	5,068
Bronson precinct	231	133	98	226	------	212	166	46	14	34	52	37	45	28	26	9	123	173
Bunker Hill precinct	187	101	86	187	------	174	123	51	13	24	53	36	23	29	20	2	86	181
Chambers precinct	250	137	113	250	------	235	189	46	15	35	60	41	49	34	26	5	134	240
Colton precinct	647	345	302	635	------	584	382	202	51	80	163	113	80	97	87	27	326	523
Davison precinct	524	276	248	524	------	502	371	131	22	69	141	95	68	86	53	12	248	519
Eagle precinct	289	155	134	289	------	272	183	89	17	48	79	46	40	47	22	7	128	286
Gurley precinct	731	381	350	731	------	666	410	256	65	96	168	148	105	101	90	23	365	510
Huntsman precinct	179	91	88	179	------	168	122	46	11	19	41	32	22	30	32	3	100	167
Lodgepole precinct	1,045	551	494	1,039	------	965	732	233	74	107	248	202	136	138	155	59	563	620
Lorenzo precinct	275	144	131	275	------	266	196	70	9	33	63	48	41	45	40	5	146	222
Pleasant View precinct	161	87	74	161	------	152	112	40	9	24	37	30	28	16	19	7	82	161
Potter precinct	774	413	361	744	7	695	507	188	49	100	181	128	114	108	110	33	419	277
Sidney city	3,306	1,653	1,653	3,252	8	3,087	2,369	718	165	317	649	586	558	535	496	165	1,989	------
Sidney precinct	522	276	246	522	------	488	340	148	34	66	123	103	75	53	80	22	260	494
Trognitz precinct	238	140	98	238	------	205	116	89	33	22	51	51	31	30	45	8	134	238
Union Valley precinct	828	454	374	828	------	781	555	226	47	101	208	151	107	117	113	31	416	448
Clay County	13,571	6,818	6,753	13,570	1	12,216	8,140	4,076	1,354	1,128	2,734	2,396	1,713	1,741	2,587	1,260	8,157	7,261
Clay Center city	933	448	485	933	------	881	698	183	52	62	151	172	120	145	188	95	623	------
Edgar township	1,395	680	715	1,395	------	1,340	1,093	247	55	107	250	238	193	146	297	163	889	416
Eldorado township	487	248	239	487	------	455	266	189	32	58	129	75	70	71	67	17	246	463
Fairfield township	1,386	707	679	1,386	------	1,276	1,013	263	110	103	250	224	172	171	283	172	887	501
Glenville township	794	393	401	794	------	681	383	298	113	67	158	146	105	112	138	68	471	426
Harvard township	1,417	689	728	1,417	------	1,265	844	421	152	78	259	255	165	170	288	202	909	540
Inland township	536	278	258	536	------	505	309	196	31	60	114	104	75	69	84	29	295	454
Leicester township	563	286	277	563	------	546	413	133	17	37	124	112	49	88	116	37	320	415
Lewis township	577	303	274	576	1	496	273	223	80	41	106	113	63	72	127	55	357	420
Logan township	727	374	353	727	------	656	433	223	71	50	143	146	86	82	152	68	438	488
Lone Tree township	426	210	216	426	------	412	326	86	14	52	98	72	64	62	65	13	232	409
Lynn township	458	223	235	458	------	417	207	210	41	42	128	83	66	61	69	9	233	456
Marshall township	382	188	194	382	------	353	257	96	29	30	76	85	47	48	75	21	220	380
School Creek township	511	275	236	511	------	464	270	194	47	64	124	97	66	69	78	12	263	511
Sheridan township	418	211	207	418	------	368	222	146	50	49	92	72	60	62	64	19	229	418
Spring Ranch township	491	263	228	491	------	443	266	177	48	58	130	88	68	64	68	15	240	445
Sutton city	1,540	754	786	1,540	------	1,192	632	560	348	115	271	229	177	176	338	231	1,008	31
Sutton township	530	288	242	530	------	466	235	231	64	55	131	85	67	73	85	34	291	470
Colfax County	11,434	5,949	5,485	11,421	8	9,802	5,078	4,724	1,619	1,057	2,243	2,230	1,632	1,481	2,048	739	6,731	6,100
Adams precinct	1,539	769	770	1,539	------	1,176	427	749	363	115	275	294	190	228	322	114	966	746
Colfax precinct	344	190	154	344	------	325	212	113	19	33	88	65	55	50	39	5	189	344
Grant precinct	530	297	233	530	------	490	280	210	40	60	100	116	94	66	72	13	288	530
Lincoln precinct	1,680	843	837	1,680	------	1,415	688	727	265	185	324	327	227	193	309	112	977	755
Maple Creek precinct	501	272	229	501	------	456	243	213	45	54	99	119	77	69	72	11	268	501
Midland precinct	519	295	224	519	------	457	190	267	62	33	89	129	87	63	102	16	323	517
Richland precinct	559	319	240	559	------	520	322	198	39	59	125	96	104	67	84	24	318	372
Rogers precinct	383	198	185	383	------	351	210	141	32	29	94	77	49	52	62	20	204	257
Schuyler city	2,588	1,265	1,323	2,575	8	2,154	1,235	919	421	196	430	463	307	323	563	306	1,656	------
Schuyler precinct	373	189	184	373	------	338	192	146	35	40	101	83	39	42	56	12	172	367
Shell Creek precinct	485	255	230	485	------	442	229	213	43	52	104	93	95	56	66	19	281	485
Stanton precinct	1,354	753	601	1,354	------	1,155	612	543	199	131	285	236	216	189	221	76	790	647
Wilson precinct	579	304	275	579	------	523	238	285	56	70	120	132	92	74	80	11	299	579
Cuming County	14,327	7,434	6,893	14,323	------	12,771	7,086	5,685	1,552	1,511	3,091	2,640	2,204	1,832	2,193	855	8,074	9,562
Bancroft township	1,237	636	601	1,234	------	1,106	673	433	128	112	263	229	169	161	222	81	717	594
Beemer township	1,103	560	543	1,103	------	988	591	397	115	110	226	202	144	145	190	86	630	532
Bismarck township	568	308	260	568	------	523	279	244	45	75	122	132	105	55	73	6	297	559
Blaine township	563	308	255	563	------	514	294	220	49	71	125	98	117	83	56	13	316	555
Cleveland township	584	313	271	584	------	543	305	238	41	82	138	119	102	71	58	14	293	584
Cuming township	640	353	287	640	------	546	242	304	94	57	153	105	105	90	98	32	364	640
Elkhorn township	701	368	333	701	------	653	384	269	48	88	186	144	98	85	78	22	331	694
Garfield township	633	354	279	633	------	580	285	295	53	65	147	125	106	99	74	17	344	633
Grant township	565	302	263	565	------	506	286	220	59	77	135	127	100	67	53	6	280	565
Lincoln township	645	342	303	645	------	593	289	304	52	86	183	128	89	75	76	8	296	644
Logan township	588	315	273	588	------	545	298	247	43	92	133	92	104	94	61	12	309	587
Monterey township	624	301	323	624	------	565	261	304	59	71	159	134	97	76	66	21	312	608
Neligh township	648	355	293	648	------	573	307	266	75	73	160	126	104	81	77	27	338	646
St. Charles township	494	265	229	494	------	463	272	191	31	59	101	119	75	56	68	16	260	485
Sherman township	709	390	319	709	------	654	389	265	55	75	178	115	105	93	121	22	384	657
West Point city	2,225	1,074	1,151	2,224	------	1,862	1,062	800	362	151	339	355	313	284	464	318	1,490	38
Wisner city	1,327	640	687	1,327	------	1,134	646	488	193	103	231	194	187	174	293	145	873	68
Wisner township	473	250	223	473	------	423	223	200	50	64	112	96	84	43	65	9	231	473
Custer County	26,189	13,733	12,456	26,172	17	25,090	20,575	4,505	1,092	2,681	5,758	5,034	3,497	3,379	4,178	1,647	14,488	17,424
Algernon township	1,415	742	673	1,415	------	1,347	1,117	230	68	152	295	250	165	186	260	106	799	979
Ansley township	1,323	670	653	1,323	------	1,263	1,086	177	60	117	256	233	144	169	278	126	803	505
Arnold township	1,676	878	798	1,676	------	1,622	1,394	228	54	132	374	324	206	196	314	128	955	775
Berwyn township	965	499	466	965	------	939	809	130	26	118	241	174	133	122	120	57	497	776
Broken Bow city	2,715	1,316	1,399	2,706	9	2,612	2,236	376	94	219	467	534	363	356	512	261	1,714	------
Broken Bow township	1,160	625	535	1,154	6	1,130	998	132	24	105	245	249	147	132	210	69	647	1,038
Cliff township	679	375	304	679	------	654	509	145	25	82	165	133	102	106	66	25	342	633
Comstock township	730	379	351	730	------	676	521	155	54	68	161	138	80	91	114	69	399	298
Custer township	346	185	161	346	------	332	287	45	14	31	74	77	38	39	66	21	187	346
Delight township	1,433	729	704	1,433	------	1,387	1,190	197	46	137	318	274	196	176	228	104	795	577
Douglas Grove township	664	364	300	663	1	633	522	111	30	79	160	132	80	104	77	32	333	660
East Custer township	213	123	90	213	------	210	196	14	3	27	45	45	25	22	39	10	114	213
Elim township	596	325	271	596	------	550	376	174	46	77	134	124	82	86	66	26	309	586
Elk Creek township	840	445	395	840	------	795	563	232	45	96	202	168	118	107	116	33	440	831
Garfield township	470	255	215	470	------	446	329	117	24	49	134	94	63	66	55	9	220	470
Grant township	477	259	218	477	------	459	367	92	18	52	115	98	74	58	63	17	248	466
Hayes township	208	108	100	208	------	205	185	20	3	20	57	36	26	28	30	11	109	208
Kilfoil township	1,322	676	646	1,322	------	1,278	1,071	207	44	127	286	236	190	167	224	90	748	863

TABLE 21.—POPULATION BY SEX, COLOR, AGE, ETC., FOR COUNTIES BY MINOR CIVIL DIVISIONS: 1930—Continued

COUNTY AND MINOR CIVIL DIVISION	Total population	SEX		COLOR		NATIVE WHITE			Foreign-born white	AGE (YEARS)								Rural-farm population
		Male	Female	White	Negro	Total	Native parentage	Foreign or mxd. par.		Under 5	5 to 14	15 to 24	25 to 34	35 to 44	45 to 64	65 and over	21 and over (incl. unkn.)	
Custer County—Contd.																		
Lillian township	677	353	324	677	------	662	571	91	15	83	152	133	97	76	102	34	359	639
Loup township	780	410	370	780	------	761	643	118	19	103	186	143	118	107	95	28	400	773
Milburn township	315	169	146	315	------	307	278	29	8	44	72	50	46	36	47	20	177	283
Myrtle township	516	273	243	516	------	509	442	67	7	55	103	114	81	57	78	27	294	516
Ryno township	383	209	174	383	------	375	328	47	8	48	90	73	60	47	55	10	193	383
Sargent township	1,644	867	777	1,644	------	1,552	1,214	338	92	150	341	353	204	205	291	100	909	813
Spring Creek township	223	127	96	223	------	204	127	77	19	31	57	49	26	30	24	6	106	223
Triumph township	422	234	188	422	------	404	328	76	18	49	89	88	62	55	58	21	229	388
Victoria township	1,238	669	569	1,238	------	1,172	926	246	66	126	296	214	167	158	200	76	683	741
Wayne township	427	231	196	427	------	358	181	177	69	44	108	67	49	86	47	26	225	424
West Union township	369	195	174	369	------	353	286	67	16	32	95	72	59	59	43	9	195	354
Westerville township	851	449	402	851	------	822	661	161	29	110	206	161	126	91	124	33	431	804
Wood River township	1,112	594	518	1,111	1	1,063	834	229	48	118	234	198	161	161	176	63	628	859
Dakota County	9,505	5,047	4,458	9,401	77	8,751	6,367	2,384	650	1,037	2,157	1,648	1,367	1,232	1,521	537	5,301	4,051
Covington precinct	459	258	201	454	5	421	314	107	33	43	87	99	50	67	95	18	264	420
Dakota precinct	858	456	402	858	------	804	618	186	54	88	167	144	125	102	173	59	516	483
Emerson precinct	776	421	355	776	------	678	344	334	98	99	170	140	126	88	100	53	418	564
Hubbard precinct	748	420	328	748	------	675	421	254	73	93	162	119	129	99	106	40	428	568
Omadi precinct	1,169	614	555	1,162	------	1,080	797	283	82	122	257	207	161	136	215	71	666	764
Pigeon Creek precinct	401	230	171	401	------	367	221	146	34	45	86	86	56	55	57	16	218	400
St. Johns precinct	703	384	319	703	------	659	478	181	44	72	189	115	87	89	108	43	364	434
South Sioux City	3,927	1,999	1,928	3,835	72	3,644	2,904	740	191	425	950	637	566	537	590	216	2,165	------
Summit precinct	464	265	199	464	------	423	270	153	41	50	89	101	67	59	77	21	262	418
Dawes County	11,493	6,135	5,358	11,291	46	10,755	8,579	2,176	536	1,027	2,272	2,279	1,859	1,560	1,869	618	6,892	3,915
Antelope precinct	483	265	218	483	------	460	355	105	23	60	120	79	67	63	70	21	258	483
Chadron city	4,606	2,287	2,319	4,531	5	4,296	3,410	886	235	377	844	883	720	691	837	254	2,877	------
Chadron precinct	1,115	604	511	1,112	1	1,067	829	238	45	93	254	197	172	161	182	53	637	981
Craig precinct	236	138	98	236	------	219	145	74	17	23	68	45	37	35	18	10	120	228
Crawford city	1,703	825	878	1,631	32	1,558	1,272	286	73	156	334	290	280	217	293	133	1,029	------
Crawford precinct	1,305	891	414	1,298	7	1,234	968	266	64	72	200	417	281	151	140	42	861	597
Evergreen precinct	387	217	170	385	1	379	328	51	6	48	97	65	63	35	57	22	200	312
Leonard precinct	389	210	179	387	------	379	338	41	8	45	83	79	55	30	70	18	218	255
Orange precinct	249	137	112	249	------	232	168	64	17	34	55	44	37	33	34	12	138	244
Table precinct	251	138	113	251	------	243	206	37	8	34	61	44	36	32	39	5	121	247
Wayside precinct	158	83	75	156	------	150	131	19	6	20	32	18	21	23	32	12	95	126
Whitney precinct	611	340	271	572	------	538	429	109	34	65	124	118	90	80	97	36	338	442
Dawson County	17,875	9,354	8,521	17,746	13	16,578	12,693	3,885	1,168	1,793	3,849	3,262	2,577	2,412	2,799	1,167	10,141	9,107
Antelope precinct	262	150	112	262	------	252	194	58	10	23	54	42	40	48	45	10	154	244
Blaine precinct	344	197	147	344	------	321	213	108	23	36	85	58	48	53	49	13	183	344
Buffalo precinct	217	122	95	217	------	194	112	82	23	25	66	37	27	33	24	5	105	211
Coyote precinct	725	391	334	711	------	636	432	204	75	91	157	117	113	104	103	40	393	670
Cozad city	1,813	904	909	1,813	------	1,748	1,492	256	65	188	347	326	297	213	297	139	1,002	43
Cozad precinct	207	93	114	207	------	199	157	42	8	24	50	48	25	34	20	6	102	202
Fairview precinct	285	149	136	285	------	273	220	53	12	30	56	61	54	33	43	8	166	285
Farnam precinct	624	327	297	624	------	595	488	107	29	45	107	117	85	80	127	63	397	236
German precinct	367	212	155	367	------	341	176	165	26	46	91	59	64	54	40	13	187	367
Gillan precinct	611	334	277	611	------	581	451	130	30	71	138	116	100	77	94	15	338	611
Gothenburg city	2,322	1,140	1,182	2,322	------	2,016	1,426	590	306	223	415	429	334	251	419	251	1,421	22
Gothenburg precinct	185	106	79	185	------	183	134	49	2	20	47	40	24	22	25	7	86	177
Grant precinct	909	458	451	899	------	828	594	234	71	106	224	194	113	126	128	18	455	884
Hillside precinct	201	114	87	201	------	193	139	54	8	23	51	28	34	27	26	11	111	201
Holmes precinct	186	95	91	186	------	154	64	90	32	15	41	29	44	19	32	6	114	179
Kennebec precinct	617	322	295	617	------	601	489	112	16	64	148	111	81	73	97	42	322	393
Lexington city	2,962	1,512	1,450	2,962	------	2,805	2,290	515	157	235	574	559	435	420	497	238	1,801	------
Lexington precinct	770	422	348	716	------	665	508	157	51	85	193	135	107	116	102	31	391	741
Lincoln precinct	291	159	132	291	------	275	205	70	16	31	94	38	29	53	32	14	139	291
Logan precinct	500	282	218	500	------	479	373	106	21	58	148	86	65	75	54	14	236	497
Overton precinct	1,220	660	560	1,169	13	1,111	891	220	58	115	273	225	148	177	198	84	679	617
Platte precinct	273	146	127	273	------	262	214	48	11	26	63	46	42	47	37	12	152	273
Ringgold precinct	396	226	170	396	------	366	259	107	30	40	74	86	66	51	58	20	227	396
Willow Island precinct	600	318	282	600	------	570	420	150	30	61	142	115	71	96	93	22	323	559
Wood River precinct	988	515	473	988	------	930	752	178	58	112	211	160	131	130	159	85	567	664
Deuel County	3,992	2,136	1,856	3,992	------	3,674	2,741	933	228	416	922	772	557	590	583	152	2,145	2,280
Big Springs precinct	1,441	774	667	1,381	------	1,300	979	321	81	169	303	289	229	203	190	58	787	787
Chappell precinct	1,766	944	822	1,749	------	1,646	1,263	383	103	160	412	314	247	277	273	83	987	708
Swan precinct	785	418	367	772	------	728	499	229	44	87	207	169	81	110	120	11	371	785
Dixon County	11,586	6,146	5,440	11,585	1	10,595	7,239	3,356	990	1,219	2,483	2,133	1,605	1,498	1,879	765	6,493	7,255
Clark township	484	271	213	484	------	433	286	147	51	68	116	90	75	53	69	13	245	484
Concord township	1,054	551	503	1,054	------	930	590	340	124	108	221	188	130	144	181	82	602	548
Daily township	521	272	249	521	------	496	361	135	25	65	125	107	93	54	64	13	261	521
Emerson township	993	531	462	993	------	864	537	327	129	89	211	171	136	129	182	75	587	433
Galena township	684	369	315	684	------	627	417	210	57	93	152	105	117	95	84	37	370	586
Hooker township	825	445	380	825	------	757	492	265	68	112	193	172	86	107	117	38	399	704
Logan township	556	306	250	556	------	494	266	228	62	58	109	114	89	74	84	27	314	556
Newcastle township	962	514	448	962	------	925	671	254	37	97	216	178	112	112	184	63	529	493
Otter Creek township	631	338	293	631	------	607	445	162	24	74	144	125	97	71	95	25	338	432
Ponca township	645	350	295	645	------	605	457	148	40	76	164	99	76	110	97	23	336	593
Ponca City township	920	459	461	920	------	874	676	198	46	74	147	152	121	102	201	122	600	62
Silver Creek township	612	337	275	612	------	594	443	151	18	83	150	134	75	73	83	14	295	593
Spring Bank township	1,141	602	539	1,141	------	1,098	878	220	43	104	266	220	162	162	164	62	621	701
Wakefield township	1,558	801	757	1,557	1	1,291	720	571	266	118	269	278	236	212	274	171	996	549
Dodge County	25,273	12,743	12,530	25,199	58	22,739	14,785	7,954	2,460	2,124	4,775	4,525	3,710	3,664	4,723	1,741	15,584	8,455
Cotterell township	739	387	352	739	------	691	477	214	48	77	150	158	123	95	123	13	415	724
Cuming township	602	325	277	602	------	527	266	261	75	60	133	142	82	87	83	15	319	602
Elkhorn township	510	275	235	510	------	474	326	148	36	43	107	113	72	72	85	18	287	510
Everett township	476	264	212	476	------	446	259	187	30	46	89	115	80	62	76	8	278	475
Fremont city	11,407	5,494	5,913	11,337	58	10,262	7,230	3,032	1,075	850	2,014	1,879	1,661	1,759	2,298	941	7,420	------
Hooper township	1,713	897	816	1,713	------	1,533	976	557	180	154	303	290	236	228	350	148	1,078	538
Logan township	892	462	430	889	------	770	417	353	119	71	155	192	139	115	171	49	538	597
Maple township	550	302	248	550	------	481	268	213	69	56	91	119	85	80	88	31	322	547
Nickerson township	736	398	338	736	------	672	459	213	64	72	170	120	118	109	97	50	412	549
North Bend city	1,108	525	583	1,107	------	1,031	727	304	76	76	204	191	156	138	236	107	714	13

TABLE 21.—POPULATION BY SEX, COLOR, AGE, ETC., FOR COUNTIES BY MINOR CIVIL DIVISIONS: 1930—Continued

COUNTY AND MINOR CIVIL DIVISION	Total population	SEX		COLOR		NATIVE WHITE			Foreign-born white	AGE (YEARS)								Rural-farm population
		Male	Female	White	Negro	Total	Native parentage	Foreign or mxd. par.		Under 5	5 to 14	15 to 24	25 to 34	35 to 44	45 to 64	65 and over	21 and over (incl. unkn.)	
Dodge County—Contd.																		
Pebble township	971	510	461	971	------	876	464	412	95	94	203	181	161	119	162	51	558	590
Platte township	1,199	636	563	1,199	------	1,108	785	323	91	122	258	220	134	169	241	55	684	762
Pleasant Valley township	677	374	303	677	------	634	388	246	43	83	165	142	97	91	85	14	331	672
Ridgeley township	586	311	275	586	------	545	300	245	41	73	135	95	120	78	73	11	322	573
Scribner city	1,066	518	548	1,066	------	914	512	402	152	76	188	170	141	157	219	115	700	89
Union township	576	320	256	576	------	537	356	181	39	57	122	130	86	85	83	13	314	571
Webster township	1,465	745	720	1,465	------	1,238	575	663	227	114	288	268	219	220	253	102	892	643
Douglas County	232,982	116,009	116,973	220,558	11,166	188,333	118,846	70,487	31,225	19,486	40,362	40,260	39,799	37,952	42,132	12,772	149,611	7,401
Benson precinct	1,732	893	839	1,732	------	1,495	945	550	237	152	383	247	251	313	302	83	1,051	459
Chicago precinct	1,121	583	538	1,121	------	963	499	464	158	107	204	205	170	154	196	85	680	693
Douglas precinct	4,877	2,570	2,307	4,845	17	4,109	2,602	1,507	736	575	1,150	816	706	679	767	184	2,632	597
Dundee precinct	1,417	712	705	1,411	6	1,255	906	349	156	157	277	205	236	227	250	65	852	236
East Omaha precinct	1,093	602	491	1,091	2	955	671	284	136	131	250	141	167	145	192	66	620	100
Elkhorn precinct	588	325	263	586	2	518	305	213	68	56	109	101	102	89	102	29	356	473
Florence precinct	891	467	424	890	1	742	435	307	148	80	153	171	104	113	194	76	546	730
Jefferson precinct	975	534	441	975	------	812	380	432	163	96	183	176	167	127	158	68	587	598
McArdle precinct	1,566	930	636	1,547	15	1,374	869	505	173	148	439	268	210	234	210	57	782	806
Millard precinct	803	408	395	853	------	729	390	339	124	78	160	137	143	119	172	54	545	443
Omaha city	214,006	105,896	108,110	201,657	11,123	172,869	108,433	64,436	28,788	17,514	36,283	37,125	36,925	35,209	38,946	11,789	138,700	------
Platte Valley precinct	1,729	890	839	1,728	------	1,585	1,168	417	143	175	333	301	263	263	287	106	1,026	764
Union precinct	1,062	547	515	1,062	------	933	506	427	129	107	221	181	160	154	178	60	618	854
Waterloo precinct	1,062	592	470	1,060	------	994	737	257	66	110	217	186	195	126	178	50	616	648
Dundy County	5,610	2,920	2,690	5,610	------	5,471	4,764	707	139	707	1,348	1,052	827	659	764	252	2,909	3,637
Allston township	244	122	122	244	------	240	213	27	4	48	65	38	32	30	26	5	106	244
Benkelman township	1,598	830	768	1,598	------	1,556	1,355	201	42	167	325	301	246	201	261	96	920	432
Calvert township	237	120	117	237	------	232	191	41	5	38	49	52	41	29	18	10	118	237
Haigler township	1,040	540	500	1,040	------	1,007	865	142	33	121	255	199	124	129	162	50	538	503
Harrison township	136	70	66	136	------	134	130	4	2	14	35	20	18	15	27	7	74	136
Hoover township	152	84	68	152	------	149	140	9	3	17	41	37	24	16	15	2	67	152
Indian Creek township	131	67	64	131	------	129	115	14	2	19	20	24	22	18	14	5	72	131
Lutz township	276	145	131	276	------	270	237	33	6	35	79	50	39	31	35	7	130	276
Max township	519	270	249	519	------	508	439	69	11	57	129	102	73	66	64	28	271	379
Muddy township	131	79	52	131	------	130	117	13	1	18	35	27	16	21	8	6	63	131
Ough township	204	105	99	204	------	187	105	82	17	32	45	42	40	17	20	8	101	200
Parks township	357	180	177	357	------	352	330	22	5	49	92	59	56	34	51	16	180	231
Thayer township	125	61	64	125	------	124	119	5	1	17	36	24	17	12	18	1	60	125
Union township	278	150	128	278	------	275	257	18	3	43	88	46	43	28	26	4	121	278
Township 3, range 36	182	97	85	182	------	178	151	27	4	32	45	31	36	12	19	7	88	182
Fillmore County	12,971	6,452	6,519	12,943	28	12,008	8,193	3,815	935	1,141	2,576	2,469	1,677	1,708	2,445	954	7,639	7,716
Belle Prairie township	620	320	300	620	------	610	424	186	10	59	133	112	103	83	112	27	367	477
Bennett township	452	225	227	452	------	421	256	165	31	66	94	74	56	68	79	14	250	440
Bryant township	899	442	457	899	------	704	503	201	105	67	162	167	105	129	173	96	562	508
Chelsea township	434	220	214	434	------	415	296	119	19	33	103	78	63	63	79	15	246	414
Exeter township	1,456	728	728	1,456	------	1,322	846	476	134	111	227	276	177	194	342	129	948	574
Fairmont township	1,238	625	613	1,238	------	1,195	975	220	43	90	241	225	128	160	265	129	756	518
Franklin township	893	459	434	893	------	801	515	286	92	70	161	153	140	122	171	76	566	505
Geneva city	1,662	777	885	1,662	------	1,565	1,234	331	97	113	244	282	197	201	379	246	1,140	20
Geneva township	648	231	417	620	28	604	480	124	16	55	122	227	82	59	86	17	273	441
Glengary township	915	475	440	915	------	732	280	452	183	74	154	207	116	112	182	70	558	457
Grafton township	788	389	399	788	------	742	444	298	46	100	197	128	103	95	130	35	407	508
Hamilton township	504	257	247	504	------	488	378	110	16	68	147	77	66	81	49	16	241	494
Liberty township	522	290	232	522	------	480	236	244	42	33	108	131	76	78	78	18	266	507
Madison township	526	271	255	526	------	488	330	158	38	64	125	94	79	60	91	13	274	485
Momence township	494	242	252	494	------	470	310	160	24	54	147	83	62	72	69	7	235	492
Stanton township	473	252	221	473	------	450	350	100	23	40	107	85	64	66	87	24	271	445
West Blue township	438	240	198	438	------	431	336	95	7	44	104	70	60	65	73	22	249	431
Franklin County	9,094	4,704	4,390	9,094	------	8,431	5,971	2,460	663	844	1,904	1,694	1,240	1,143	1,626	638	5,266	5,618
Antelope township	758	383	375	758	------	638	356	282	120	52	138	152	98	93	167	58	461	409
Ash Grove township	314	162	152	314	------	287	160	127	27	32	69	67	46	37	47	16	168	301
Bloomington township	740	370	370	740	------	707	560	147	33	73	102	118	82	102	134	69	430	351
Buffalo township	363	204	159	363	------	325	186	139	38	41	78	80	51	38	61	14	197	363
Farmers township	330	176	154	330	------	310	206	104	20	30	67	66	37	49	59	22	195	318
Franklin city	1,103	536	567	1,103	------	1,069	903	166	34	79	199	187	141	128	236	130	713	3
Franklin township	305	165	140	305	------	302	260	42	3	41	58	68	56	28	47	7	168	299
Grant township	513	277	236	513	------	498	410	88	15	63	101	86	81	55	93	34	294	368
Lincoln township	430	219	211	430	------	402	227	175	28	45	112	92	65	55	49	12	212	421
Logan township	299	158	141	299	------	266	135	131	33	37	72	46	52	44	36	12	161	294
Macon township	381	193	188	381	------	348	197	151	33	49	93	68	62	46	49	14	201	345
Marion township	388	201	187	388	------	373	286	87	15	31	83	74	50	52	74	23	229	383
North Franklin township	970	502	468	970	------	842	511	331	128	83	203	176	130	128	164	85	568	424
Oak Grove township	314	181	133	314	------	311	279	32	3	25	74	61	45	41	61	7	173	290
Salem township	801	399	402	801	------	698	400	298	103	70	153	148	119	97	150	64	480	404
Turkey Creek township	643	334	309	643	------	631	546	85	12	63	162	108	79	89	102	40	346	391
Washington township	442	244	198	442	------	424	349	75	18	30	80	97	46	61	97	31	270	259
Frontier County	8,114	4,296	3,818	8,109	5	7,680	6,059	1,621	429	785	1,794	1,570	1,150	1,068	1,249	496	4,531	5,779
Allen precinct	191	106	85	191	------	179	130	49	12	15	60	34	17	26	28	11	91	191
Clearwater precinct	189	105	84	189	------	163	77	86	26	15	26	48	29	25	32	14	113	189
Curtis city	960	473	487	956	4	912	766	146	44	64	175	185	149	122	170	95	613	50
Curtis precinct	231	125	106	231	------	221	176	45	10	17	54	45	23	37	43	12	131	225
Earl precinct	200	112	88	200	------	198	175	23	2	8	38	51	38	20	35	10	119	200
Fairview precinct	763	391	372	763	------	609	288	321	154	63	145	147	105	100	136	67	465	261
Garfield precinct	226	127	99	226	------	218	178	40	8	25	57	50	32	30	24	8	113	221
Grant precinct	218	114	104	218	------	215	195	20	3	18	48	42	25	42	35	7	132	214
Harrison precinct	250	129	121	250	------	247	204	43	3	25	60	58	33	29	39	6	125	250
Horrell precinct	225	120	105	225	------	223	203	20	2	25	57	47	31	28	31	6	109	225
Knowles precinct	282	154	128	282	------	273	230	43	9	34	84	47	36	36	34	11	131	273
Laird precinct	881	456	425	881	------	858	750	108	23	74	188	150	109	117	156	87	523	356
Laws precinct	168	93	75	168	------	161	126	35	7	14	29	37	24	25	31	8	100	167
Lincoln precinct	163	92	71	163	------	158	138	20	5	23	38	18	35	26	16	7	89	157
Logan precinct	263	136	127	263	------	253	205	48	10	42	68	58	30	28	30	7	114	258
Moorefield precinct	428	225	203	427	1	409	325	84	18	42	106	66	66	64	59	24	237	278
Muddy precinct	341	192	149	341	------	319	216	103	22	35	89	67	42	53	44	11	164	341
North Star precinct	204	115	89	204	------	198	163	35	6	23	56	32	31	31	21	10	107	204

TABLE 21.—POPULATION BY SEX, COLOR, AGE, ETC., FOR COUNTIES BY MINOR CIVIL DIVISIONS: 1930—Continued

COUNTY AND MINOR CIVIL DIVISION	Total population	SEX		COLOR		NATIVE WHITE			Foreign-born white	AGE (YEARS)								Rural-farm population
		Male	Female	White	Negro	Total	Native parentage	Foreign or mxd. par.		Under 5	5 to 14	15 to 24	25 to 34	35 to 44	45 to 64	65 and over	21 and over (incl. unkn.)	
Frontier County—Contd.																		
Orafino precinct	272	136	136	272	------	270	233	37	2	32	63	61	39	35	32	10	138	253
Osborn precinct	166	90	76	166	------	163	132	31	3	16	34	43	23	18	25	7	88	166
Plum Creek precinct	196	103	93	196	------	174	120	54	22	27	45	32	31	20	33	8	106	196
Russell precinct	201	99	102	201	------	195	160	35	6	21	50	34	31	30	26	9	107	201
Sheridan precinct	185	94	91	185	------	175	118	57	10	8	32	46	34	26	32	7	112	185
Sherman precinct	206	112	94	206	------	202	170	32	4	22	49	48	24	20	33	10	111	206
Stockville precinct	417	228	189	417	------	407	366	41	10	53	91	67	58	42	72	34	228	224
Weaver precinct	183	103	80	183	------	180	152	28	3	28	40	36	33	24	18	4	94	183
Zimmer precinct	105	66	39	105	------	100	63	37	5	16	12	21	22	14	14	6	71	105
Furnas County	12,140	6,112	6,028	12,138	1	11,725	9,959	1,766	413	1,164	2,537	2,131	1,645	1,511	2,200	951	7,089	6,395
Arapahoe precinct	1,466	704	762	1,466	------	1,382	1,108	274	84	143	288	234	194	172	209	166	882	486
Beaver City	1,024	476	548	1,024	------	1,002	901	101	22	87	177	164	139	114	207	135	654	1
Beaver City precinct	383	199	184	383	------	377	331	46	6	26	97	63	52	57	67	21	214	382
Burtons Bend precinct	880	469	411	880	------	819	624	195	61	61	162	174	96	104	193	90	548	387
Cambridge precinct	1,656	821	835	1,656	------	1,603	1,351	252	53	139	314	294	245	190	311	163	1,024	398
Edison precinct	717	360	357	717	------	701	619	82	16	71	169	111	97	90	130	49	403	383
Eureka precinct	269	133	136	269	------	265	238	27	4	32	61	62	24	33	52	5	134	266
Lincoln precinct	334	182	152	333	1	326	289	37	7	26	74	68	42	44	61	19	190	307
Logan precinct	265	132	133	265	------	258	203	55	7	24	63	58	34	31	47	8	141	244
Lynden precinct	562	269	293	562	------	554	504	50	8	58	122	102	76	76	99	29	321	374
Maple Creek precinct	333	188	145	333	------	324	277	47	9	35	74	52	52	50	48	22	197	310
New Era precinct	335	170	165	335	------	314	220	94	21	41	81	43	53	48	53	16	189	317
Oxford precinct	1,213	614	599	1,212	------	1,158	974	184	54	111	237	224	154	171	229	87	725	321
Richmond precinct	208	155	143	208	------	294	261	33	4	29	73	70	26	41	47	12	150	296
Rockton precinct	271	131	140	271	------	263	219	44	8	39	79	41	44	31	34	3	127	271
Sherman precinct	197	103	94	197	------	196	185	11	1	27	43	28	33	28	27	11	110	197
Spring Green precinct	288	146	142	288	------	279	247	32	9	20	66	54	35	46	45	13	151	288
Union precinct	258	134	124	258	------	250	208	42	8	32	55	47	41	29	45	9	141	258
Vincent precinct	288	158	130	288	------	278	226	52	10	42	71	47	50	34	33	11	145	288
Weaver precinct	267	137	130	267	------	260	222	38	7	30	62	54	41	27	46	7	143	267
Wilsonville precinct	836	431	405	836	------	822	752	70	14	82	169	141	117	95	157	75	500	354
Gage County	30,242	15,231	15,011	30,106	91	28,236	21,098	7,138	1,870	2,737	6,029	5,635	4,203	4,080	5,419	2,142	17,906	12,426
Adams township	1,120	568	552	1,120	------	1,067	803	264	53	98	240	184	113	109	226	90	643	579
Barneston township	566	309	257	566	------	514	295	219	52	49	134	105	62	85	98	33	319	518
Beatrice city	10,297	4,975	5,322	10,210	82	9,593	7,669	1,924	617	843	1,782	1,870	1,504	1,393	1,989	911	6,584	------
Blakely township	639	322	317	639	------	582	370	212	57	70	135	127	91	84	104	28	342	636
Blue Springs township	967	453	514	967	------	947	844	103	20	84	186	155	106	104	202	127	591	285
Clatonia township	694	371	323	694	------	617	329	288	77	49	134	133	107	98	124	48	426	433
Elm township	427	227	200	427	------	397	272	125	30	51	69	83	76	53	78	17	267	376
Filley township	675	339	336	675	------	627	462	165	48	62	152	117	109	102	98	35	389	497
Glenwood township	644	352	292	644	------	578	329	249	66	53	147	113	94	82	107	48	307	475
Grant township	467	238	229	467	------	426	248	178	41	49	98	88	71	67	78	16	265	455
Hanover township	602	316	286	602	------	545	272	273	57	72	156	136	95	50	80	13	284	602
Highland township	868	435	433	868	------	820	597	223	48	80	194	163	105	103	157	65	489	546
Holt township	688	362	326	678	------	632	412	220	46	75	158	134	100	89	107	25	368	502
Hooker township	498	257	241	498	------	459	293	166	39	68	114	102	71	51	67	25	254	492
Island Grove township	523	268	255	523	------	505	409	96	18	53	114	112	61	72	86	25	278	495
Liberty township	1,102	547	555	1,096	------	1,046	850	196	50	108	206	168	153	150	216	101	673	569
Lincoln township	562	308	254	560	------	525	352	173	35	49	129	117	76	72	88	31	309	492
Logan township	578	302	276	578	------	529	317	212	49	70	139	127	77	64	84	17	287	578
Midland township	1,538	810	728	1,527	7	1,457	1,110	347	70	71	250	434	257	224	249	53	936	548
Nemaha township	540	298	242	540	------	508	339	169	32	58	149	107	76	60	75	15	261	538
Paddock township	828	405	423	827	1	748	484	264	79	77	164	144	119	115	150	59	496	468
Riverside township	595	325	270	595	------	560	413	147	35	62	120	112	66	74	119	37	342	582
Rockford township	762	378	384	762	------	744	636	108	18	93	172	127	92	95	132	50	405	542
Sherman township	619	341	278	619	------	559	392	167	60	61	137	105	97	83	100	36	349	462
Sicily township	546	279	267	546	------	517	372	145	29	75	117	104	74	71	85	20	285	542
Wymore township	2,897	1,446	1,451	2,878	1	2,734	2,229	505	144	257	633	468	351	450	520	217	1,697	214
Garden County	5,099	2,755	2,344	4,948	1	4,765	3,837	928	183	640	1,098	965	797	676	710	207	2,772	3,513
Alkali precinct	73	43	30	73	------	71	53	18	2	6	10	13	20	11	11	2	50	73
Blue Creek precinct	1,251	669	582	1,203	1	1,152	920	232	51	169	267	238	192	158	172	55	667	826
Kincaid precinct	98	54	44	98	------	97	92	5	1	18	23	10	22	14	7	4	53	98
Lake precinct	49	31	18	49	------	48	44	4	1	5	7	10	6	11	9	------	33	48
Lisco precinct	712	389	323	671	------	646	529	117	25	96	155	127	105	97	103	29	382	496
Lost Creek precinct	1,876	1,008	868	1,814	------	1,747	1,449	298	67	221	399	373	276	227	279	96	1,026	968
Park precinct	182	95	87	182	------	179	131	48	3	16	49	30	29	29	21	8	100	178
Pioneer precinct	58	39	19	58	------	58	47	11	------	6	2	15	19	3	10	3	45	44
Rush Creek precinct	308	155	153	308	------	295	211	84	13	46	57	57	59	45	39	5	165	304
Sughrue precinct	293	166	127	293	------	275	175	100	18	38	74	49	47	50	33	2	155	284
Valley precinct	145	76	69	145	------	143	137	6	2	16	36	33	20	24	15	1	71	140
Warren precinct	54	30	24	54	------	54	49	5	------	3	19	10	2	7	11	2	25	54
Garfield County	3,207	1,691	1,516	3,207	------	3,008	2,294	714	199	311	693	617	425	377	551	233	1,804	1,985
Bryan precinct	156	91	65	156	------	155	147	8	1	23	39	35	17	21	17	4	69	156
Burwell village	1,156	569	587	1,156	------	1,070	825	245	86	78	202	196	156	134	238	152	755	5
Dry Cedar precinct	292	160	132	292	------	279	220	59	13	41	71	52	43	35	39	11	148	292
Erina precinct	141	77	64	141	------	135	105	30	6	18	33	29	14	18	25	4	68	141
Highland precinct	102	56	46	102	------	100	90	10	2	8	20	24	10	14	21	5	60	100
Kinkaid precinct	89	42	47	89	------	85	66	19	4	12	22	13	14	11	13	4	48	89
Midvale precinct	340	185	155	340	------	304	185	119	36	34	92	86	37	32	48	11	157	340
Rockford precinct	418	216	202	418	------	389	279	110	29	43	94	73	64	51	73	20	228	397
Roosevelt precinct	76	43	33	76	------	75	69	6	1	5	21	14	10	6	15	5	39	76
Willow Springs precinct	437	252	185	437	------	416	308	108	21	49	99	95	60	55	62	17	232	389
Gosper County	4,287	2,239	2,048	4,287	------	4,057	2,892	1,165	230	466	955	818	650	558	626	214	2,365	3,591
Bethel precinct	270	140	130	270	------	266	209	57	4	30	72	43	50	41	26	8	140	270
Brace precinct	245	131	114	245	------	226	165	61	19	25	57	44	44	35	27	13	133	245
East Muddy precinct	290	148	142	290	------	274	204	70	16	43	65	50	52	32	40	8	154	290
Elk Creek precinct	389	211	178	389	------	347	186	161	42	37	98	76	47	51	60	20	211	375
Elwood precinct	963	475	488	963	------	936	714	222	27	81	215	188	126	128	157	68	550	454
Harrison precinct	510	263	247	510	------	479	302	177	31	54	116	91	82	66	64	37	282	345
Highland precinct	255	146	109	255	------	247	189	58	8	37	55	50	34	41	30	8	130	255
Lincoln precinct	232	119	113	232	------	212	119	93	20	20	59	41	34	31	39	8	127	232
Robb precinct	302	158	144	302	------	286	214	72	16	39	52	55	54	43	46	13	178	302
Turkey Creek precinct	294	154	140	294	------	288	245	43	6	40	72	67	28	35	43	9	136	294
Union precinct	271	150	121	271	------	253	182	71	18	27	56	59	44	33	41	11	153	271
West Muddy precinct	266	144	122	266	------	243	163	80	23	33	38	54	55	22	53	11	171	258

TABLE 21.—POPULATION BY SEX, COLOR, AGE, ETC., FOR COUNTIES BY MINOR CIVIL DIVISIONS: 1930—Continued

COUNTY AND MINOR CIVIL DIVISION	Total population	SEX		COLOR		NATIVE WHITE			Foreign-born white	AGE (YEARS)								Rural-farm population
		Male	Female	White	Negro	Total	Native parentage	Foreign or mxd. par.		Under 5	5 to 14	15 to 24	25 to 34	35 to 44	45 to 64	65 and over	21 and over (incl. unkn.)	
Grant County	1,427	798	629	1,421	5	1,386	1,184	202	35	157	297	280	220	184	204	83	832	704
Ashby precinct	422	238	184	421	1	406	342	64	15	53	112	80	56	51	52	18	211	284
Hyannis precinct	624	345	279	624	------	609	514	95	15	59	124	116	90	92	100	42	390	221
Whitman precinct	381	215	166	376	4	371	328	43	5	45	61	84	74	41	52	23	231	199
Greeley County	8,442	4,450	3,992	8,438	4	7,848	5,388	2,460	590	927	2,052	1,587	1,116	1,061	1,244	452	4,422	5,722
Brayton precinct	430	233	197	430	------	384	245	139	46	48	97	93	55	60	59	18	228	379
Cedar precinct	280	162	118	280	------	263	183	80	17	39	66	51	46	33	30	15	145	280
Center precinct	1,290	644	646	1,290	------	1,210	827	383	80	137	328	196	154	188	194	91	684	436
Clear Creek precinct	88	51	37	88	------	79	56	23	9	4	25	16	11	7	20	5	48	88
Fish Creek precinct	332	181	151	332	------	314	205	109	18	39	75	70	52	39	49	8	173	332
Freeman Valley precinct	341	196	145	341	------	320	200	120	21	42	84	65	49	42	47	12	174	341
Homestead precinct	169	88	81	169	------	168	140	28	1	33	45	25	34	13	15	4	76	169
Leo Valley precinct	444	244	200	440	4	408	255	153	32	55	123	87	66	53	50	10	208	444
Logan precinct	440	240	200	440	------	414	301	113	26	51	99	88	73	60	53	16	238	440
Mount Pleasant precinct	296	161	135	296	------	279	210	69	17	45	82	47	49	30	31	12	135	292
O'Connor precinct	508	265	243	508	------	485	314	171	23	69	128	107	70	56	58	20	240	508
Parnell precinct	274	148	126	274	------	264	213	51	10	28	76	66	21	41	34	8	126	274
Scotia precinct	819	417	402	819	------	757	558	199	62	54	170	148	97	120	163	67	496	346
Spalding precinct	1,408	717	691	1,408	------	1,315	866	449	93	105	355	249	165	173	214	87	729	556
Spring Creek precinct	892	470	422	892	------	779	520	259	113	71	184	192	116	90	173	65	512	454
Wallace Creek precinct	431	233	198	431	------	409	295	114	22	47	115	87	58	56	54	14	210	383
Hall County	27,117	13,567	13,550	26,817	132	24,979	18,251	6,728	1,838	2,359	4,907	5,116	4,294	3,886	4,571	1,965	16,747	6,792
Alda township	584	311	273	584	------	549	358	191	35	54	121	123	79	62	108	37	334	413
Cameron township	508	282	226	508	------	487	378	109	21	52	108	103	73	71	83	18	291	505
Center township	557	282	275	543	8	518	367	151	25	58	134	91	68	92	91	23	303	529
Doniphan township	1,040	531	509	1,040	------	1,004	779	225	36	105	200	183	155	142	187	68	600	560
Grand Island city	18,041	8,785	9,256	17,771	120	16,437	12,173	4,264	1,334	1,510	3,066	3,419	3,016	2,646	2,943	1,428	11,454	------
Harrison township	510	273	237	510	------	481	347	134	29	56	105	87	85	64	89	24	294	495
Jackson township	741	384	357	741	------	718	512	206	23	58	146	149	113	99	152	23	436	697
Lake township	472	257	215	472	------	430	250	180	42	41	112	91	81	62	65	20	263	460
Martin township	372	199	173	361	------	337	243	94	24	44	81	75	44	50	63	15	200	341
Mayfield township	636	340	296	636	------	583	380	203	53	57	114	102	96	87	120	59	400	395
Prairie Creek township	376	197	179	376	------	346	210	136	30	43	100	51	69	54	41	18	202	374
South Loup township	528	274	254	528	------	494	365	129	34	50	103	92	75	86	77	43	308	349
South Platte township	404	220	184	404	------	396	319	77	8	43	71	86	54	66	71	12	236	366
Wash ngton township	1,085	579	506	1,082	2	1,005	665	340	77	100	246	220	142	147	185	45	598	774
Wood River township	1,263	653	610	1,261	2	1,194	905	289	67	88	200	244	144	158	296	132	819	534
Hamilton County	12,159	6,210	5,949	12,155	3	11,241	7,957	3,284	914	1,162	2,628	2,101	1,570	1,672	2,184	828	7,015	7,597
Aurora precinct	602	305	297	602	------	569	449	120	33	56	142	105	73	80	102	44	337	521
Beaver precinct	543	289	254	543	------	499	292	207	44	65	134	98	85	77	63	19	278	534
Bluff precinct	663	350	313	663	------	587	342	245	76	77	129	127	90	75	131	34	371	515
City precinct	2,715	1,286	1,429	2,711	3	2,539	2,056	483	172	184	498	448	327	345	585	323	1,752	------
Deep Well precinct	534	291	243	534	------	508	388	120	26	74	123	107	78	60	80	12	264	534
Farmers Valley precinct	567	292	275	567	------	533	285	248	34	62	154	135	65	62	79	10	264	567
Grant precinct	527	269	258	527	------	506	381	125	21	46	132	89	72	89	84	15	291	520
Hamilton precinct	475	246	229	475	------	467	398	69	8	43	114	93	65	68	80	10	261	444
Monroe precinct	556	292	264	556	------	483	289	194	73	52	114	85	82	87	108	28	339	523
Orville precinct	701	368	333	701	------	668	474	194	33	59	166	116	90	104	124	41	406	473
Otis precinct	568	302	266	568	------	485	219	266	83	57	116	108	85	79	89	33	328	538
Phillips precinct	531	276	255	531	------	498	413	85	33	57	120	78	71	79	73	53	308	336
Scovill precinct	434	230	204	434	------	420	345	75	14	43	108	77	45	63	75	23	225	434
South Platte precinct	961	490	471	961	------	815	439	376	146	91	220	146	111	168	168	55	547	656
Union precinct	816	417	399	816	------	795	650	145	21	91	175	122	107	107	155	58	472	415
Valley precinct	966	507	459	966	------	869	537	332	97	105	183	167	124	129	188	70	572	587
Harlan County	8,957	4,580	4,377	8,944	9	8,545	6,752	1,793	399	808	2,015	1,666	1,236	1,092	1,492	648	5,054	5,350
Albany township	270	138	132	270	------	252	174	78	18	18	75	53	33	37	41	13	144	270
Alma city	1,235	603	632	1,234	1	1,169	975	194	65	99	220	206	172	170	230	138	788	26
Alma township	337	184	153	337	------	335	278	57	2	33	66	60	45	35	68	30	201	329
Antelope township	530	269	261	530	------	511	385	126	19	57	122	72	89	78	81	31	302	364
Eldorado township	347	188	159	347	------	337	269	68	10	40	74	78	41	47	44	23	186	347
Emerson township	599	316	283	599	------	568	439	129	31	55	133	135	67	73	98	38	319	307
Fairfield township	291	151	140	291	------	281	208	73	10	39	58	59	51	37	39	8	158	291
Mullally township	305	152	153	305	------	295	226	69	10	22	71	78	41	38	41	14	164	305
Orleans township	1,439	695	744	1,438	1	1,381	1,093	288	57	117	335	278	169	169	253	118	796	445
Prairie Dog township	289	156	133	283	5	277	223	54	6	36	56	59	60	28	38	12	165	289
Republican City township	795	410	385	790	2	762	652	110	28	58	185	130	110	80	165	67	473	379
Reuben township	362	190	172	362	------	350	260	90	12	43	110	60	52	33	50	9	170	362
Sappa township	685	371	314	685	------	641	500	141	44	41	155	131	84	90	123	61	399	401
Scandinavia township	323	172	151	323	------	284	181	103	39	25	70	56	49	37	57	29	197	294
Spring Grove township	344	176	168	344	------	331	277	54	13	38	93	49	54	39	51	20	178	296
Turkey Creek township	383	195	188	383	------	367	278	89	16	40	85	89	57	33	63	16	198	312
Washington township	423	214	209	423	------	404	334	70	19	47	107	73	62	63	50	21	216	333
Hayes County	3,603	1,947	1,656	3,603	------	3,496	2,957	539	107	475	834	662	593	436	460	143	1,911	3,110
Antelope precinct	209	117	92	209	------	198	153	45	11	30	46	37	40	26	21	9	119	209
Blackwood precinct	148	79	69	148	------	144	127	17	4	14	40	31	20	14	22	7	76	145
Concord precinct	94	51	43	94	------	94	84	10	------	4	17	20	12	16	13	6	61	93
Deerfield precinct	195	112	83	195	------	188	146	42	7	27	60	36	28	21	18	5	86	195
Fairfield precinct	241	139	102	241	------	235	204	31	6	28	69	41	39	35	20	9	124	241
Germanville precinct	166	89	77	166	------	160	117	43	6	16	40	28	32	24	19	7	94	166
Hamlet precinct	669	342	327	669	------	656	599	57	13	89	157	112	96	91	93	31	350	477
Harrison precinct	62	35	27	62	------	58	47	11	4	4	15	10	6	15	7	5	36	62
Hayes Center precinct	755	409	346	755	------	727	609	118	28	106	135	157	129	76	111	41	425	526
Highland precinct	154	80	74	154	------	148	122	26	6	24	44	24	21	22	12	7	70	154
High Ridge precinct	122	62	60	122	------	121	103	18	1	20	27	16	27	12	17	3	66	122
Hopewell precinct	264	141	123	264	------	261	237	24	3	35	63	44	46	34	39	3	137	196
Swan Lake precinct	168	89	79	168	------	162	130	32	6	31	35	29	34	21	15	3	88	168
Thornburg precinct	189	103	86	189	------	182	151	31	7	28	46	33	41	13	26	2	94	189
Valley precinct	167	99	68	167	------	162	128	34	5	19	40	38	22	16	27	5	85	167
Hitchcock County	7,269	3,860	3,409	7,257	3	6,817	5,382	1,435	440	800	1,628	1,348	1,099	815	1,148	431	3,995	4,198
Beverly precinct	184	102	82	184	------	178	155	23	6	24	46	30	30	27	22	5	92	184
Blackwood precinct	313	170	143	313	------	281	175	106	32	36	94	61	32	33	49	8	148	313
Cornell precinct	220	115	105	220	------	218	193	25	2	24	64	44	33	28	25	2	101	213
Culbertson precinct	1,197	624	573	1,197	------	993	610	383	204	104	243	236	179	131	210	94	698	398

TABLE 21.—POPULATION BY SEX, COLOR, AGE, ETC., FOR COUNTIES BY MINOR CIVIL DIVISIONS: 1930—Continued

COUNTY AND MINOR CIVIL DIVISION	Total population	SEX		COLOR		NATIVE WHITE			Foreign-born white	AGE (YEARS)								Rural-farm population
		Male	Female	White	Negro	Total	Native parentage	Foreign or mxd. par.		Under 5	5 to 14	15 to 24	25 to 34	35 to 44	45 to 64	65 and over	21 and over (incl. unkn.)	
Hitchcock County—Con.																		
Driftwood precinct	144	79	65	144	------	142	120	22	2	25	36	17	24	22	14	6	69	144
Eden precinct	231	127	104	231	------	226	183	43	5	26	65	34	37	29	34	6	119	231
Freedom precinct	186	97	89	186	------	173	121	52	13	23	38	43	34	18	25	5	98	186
Grant precinct	174	95	79	174	------	168	136	32	6	14	39	41	29	19	31	1	98	174
Logan precinct	180	99	81	180	------	176	144	32	4	23	58	29	28	14	21	7	76	180
Palisade precinct	892	467	425	891	1	880	805	75	11	97	165	167	147	79	167	70	538	168
Pleasant Hill precinct	292	157	135	292	------	263	163	100	29	44	74	54	45	28	42	5	138	260
Pleasant View precinct	177	94	83	177	------	171	143	28	6	27	42	26	31	21	21	9	93	172
Ridnour precinct	393	208	185	392	------	385	338	47	7	40	99	69	52	41	70	22	205	197
Riverside precinct	336	181	155	336	------	294	168	126	42	32	85	91	32	36	46	14	162	336
Starkey precinct	143	76	67	143	------	143	127	16	------	21	36	21	27	18	16	4	74	143
Stratton precinct	837	432	405	827	2	798	696	102	29	88	172	136	130	99	131	81	490	188
Trenton precinct	925	488	437	925	------	895	746	149	30	92	178	172	139	110	160	74	546	266
Union precinct	146	84	62	146	------	141	112	29	5	16	36	21	21	24	24	4	81	146
Upper Driftwood precinct	156	86	70	156	------	151	126	25	5	23	35	32	21	17	19	9	79	156
Webster precinct	143	79	64	143	------	141	121	20	2	21	23	24	28	21	21	5	90	143
Holt County	16,509	8,602	7,907	16,501	6	15,524	11,563	3,961	977	1,752	3,661	3,119	2,161	2,069	2,731	1,014	9,014	10,938
Antelope township	189	108	81	189	------	184	160	24	5	29	50	36	18	15	35	6	85	189
Atkinson township	1,761	873	888	1,761	------	1,617	1,184	433	144	163	373	298	218	216	319	174	1,035	500
Chambers township	653	333	320	653	------	620	524	96	33	71	125	112	101	78	111	55	383	451
Cleveland township	188	96	92	188	------	185	155	30	3	31	37	39	31	16	25	9	97	188
Coleman township	205	106	99	205	------	198	152	46	7	28	56	32	27	20	35	7	98	205
Conley township	251	134	117	251	------	234	158	76	17	19	63	46	30	32	47	14	135	251
Deloit township	408	218	190	408	------	359	202	157	49	54	107	79	51	48	54	15	198	408
Dustin township	148	79	69	148	------	142	114	28	6	12	40	24	21	19	28	4	79	146
Emmet township	399	214	185	399	------	375	262	113	24	42	105	70	51	51	64	16	207	323
Ewing township	825	430	395	825	------	767	569	198	58	76	171	158	109	89	159	63	464	298
Fairview township	135	73	62	135	------	135	123	12	------	25	22	24	24	13	21	6	74	135
Francis township	119	66	53	119	------	118	89	29	1	14	25	22	19	13	19	7	64	119
Golden township	329	165	164	329	------	313	228	85	16	35	80	74	37	32	55	16	164	300
Grattan township	727	389	338	727	------	695	495	200	32	70	189	134	87	106	107	34	374	708
Green Valley township	227	116	111	227	------	209	122	87	18	28	61	36	35	23	30	14	118	227
Holt Creek township	68	42	26	68	------	66	52	14	2	11	13	8	17	6	11	2	41	68
Inman township	711	406	305	711	------	664	552	112	47	68	136	115	101	98	141	52	434	431
Iowa township	295	159	136	295	------	283	237	46	12	34	74	55	47	41	30	14	156	293
Josie township	48	26	22	48	------	47	40	7	1	1	8	16	4	5	10	4	26	42
Lake township	247	142	105	247	------	224	149	75	23	22	66	53	26	30	38	12	118	247
McClure township	146	88	58	146	------	132	83	49	14	15	30	30	24	18	23	6	84	146
O'Neill city	2,019	969	1,050	2,011	6	1,897	1,387	510	114	193	354	397	284	273	361	157	1,215	31
Paddock township	476	251	225	476	------	460	377	83	16	62	117	82	69	66	66	13	246	473
Pleasant View township	209	120	89	209	------	191	130	61	18	31	43	33	27	29	35	11	113	209
Rock Falls township	293	162	131	293	------	271	177	94	22	38	63	52	49	26	45	20	156	293
Sand Creek township	281	151	130	281	------	263	190	73	18	28	82	64	30	34	37	6	124	281
Saratoga township	178	97	81	178	------	169	116	53	9	20	37	42	24	16	35	4	89	178
Scott township	333	179	154	333	------	319	249	70	14	37	87	75	39	38	46	11	153	317
Shamrock township	157	81	76	157	------	141	101	40	16	15	40	26	22	22	22	10	85	157
Sheridan township	400	219	181	400	------	373	237	136	27	36	89	82	45	54	69	25	212	385
Shields township	493	265	228	493	------	465	309	156	28	59	114	110	62	50	78	20	243	492
Steel Creek township	345	174	171	345	------	329	270	59	16	30	94	71	45	48	42	15	171	335
Stuart township	1,522	773	749	1,522	------	1,421	1,006	415	101	156	352	296	173	206	243	96	821	810
Swan township	163	86	77	163	------	162	143	19	1	24	31	39	17	21	25	6	81	140
Verdigris township	942	480	462	942	------	912	747	165	30	100	187	177	123	130	172	53	541	606
Willowdale township	339	189	150	339	------	317	249	68	22	53	89	46	50	46	38	16	170	319
Wyoming township	280	143	137	280	------	267	225	42	13	22	51	66	24	41	55	21	160	237
Hooker County	1,180	628	552	1,180	------	1,148	988	160	32	121	258	229	162	160	199	59	654	621
Abby precinct	79	40	39	79	------	79	77	2	------	14	16	13	16	10	7	3	41	79
Hecla precinct	142	83	59	142	------	138	113	25	4	17	30	30	25	12	17	10	80	124
Highland precinct	76	39	37	76	------	72	60	12	4	12	15	10	18	4	10	7	42	75
Mullen precinct	840	446	394	840	------	817	701	116	23	69	190	173	88	133	149	38	466	301
Valley precinct	43	20	23	43	------	42	37	5	1	9	7	3	15	1	7	1	25	42
Howard County	10,020	5,234	4,786	10,019	1	8,831	5,009	3,822	1,188	973	2,192	1,889	1,385	1,364	1,597	617	5,611	6,767
Cleveland precinct	293	150	143	293	------	273	168	105	20	32	66	47	45	48	41	14	166	291
Cotesfield precinct	536	294	242	536	------	494	314	180	42	52	119	115	74	60	96	20	288	405
Dannebrog precinct	875	458	417	875	------	670	284	386	205	81	177	148	91	124	156	97	512	429
Dannevirke precinct	426	231	195	426	------	375	166	209	51	51	102	75	82	51	51	14	227	424
Elba precinct	616	321	295	616	------	519	265	254	97	62	128	111	93	69	102	50	358	351
Fairdale precinct	350	192	158	350	------	311	180	131	39	40	74	74	59	39	42	22	190	337
Gage Valley precinct	495	256	239	495	------	462	288	174	33	43	107	105	76	73	76	15	272	495
Kelso precinct	398	215	183	398	------	357	179	178	41	39	83	99	49	49	65	14	209	392
Logan precinct	392	210	182	392	------	341	180	161	51	41	88	76	53	53	70	11	214	390
Loup Fork precinct	760	393	367	760	------	664	340	324	96	66	167	146	97	105	128	51	435	476
Posen precinct	756	410	346	756	------	663	318	345	93	67	164	175	102	97	113	38	414	517
St. Libory precinct	739	393	346	739	------	687	416	271	52	77	184	136	104	94	110	34	391	619
St. Paul city	1,621	799	822	1,620	1	1,403	935	468	217	122	303	266	214	220	324	171	1,020	40
St. Paul precinct	615	325	290	615	------	567	328	239	48	80	152	109	89	91	75	19	311	569
Spring Creek precinct	776	386	390	776	------	712	503	209	64	78	205	140	86	130	101	36	391	660
Warsaw precinct	372	201	171	372	------	333	145	188	39	42	73	67	71	61	47	11	213	372
Jefferson County	16,409	8,382	8,027	16,338	10	15,314	11,280	4,034	1,024	1,489	3,276	3,045	2,286	2,167	3,030	1,112	9,743	7,838
Antelope precinct	383	207	176	383	------	361	286	75	22	42	81	75	54	38	70	23	213	380
Buckley precinct	695	391	304	695	------	654	498	156	41	57	138	143	86	79	127	65	400	451
Cub Creek precinct	786	407	379	775	------	680	375	305	95	77	177	140	111	112	125	44	442	518
Endicott precinct	681	356	325	681	------	667	561	106	14	65	156	149	91	79	106	35	368	468
Eureka precinct	670	340	330	670	------	613	405	208	57	69	133	133	97	89	104	45	386	474
Fairbury city	6,192	3,008	3,184	6,142	10	5,908	4,954	954	234	508	1,103	1,088	899	862	1,252	476	3,942	------
Fairbury precinct	823	434	389	823	------	783	605	178	40	62	157	165	112	101	176	50	499	617
Gibson precinct	466	260	206	466	------	409	185	224	57	54	120	88	69	65	57	13	235	447
Jefferson precinct	534	287	247	534	------	484	250	234	50	55	116	111	87	56	87	22	289	428
Lincoln precinct	595	323	272	591	------	544	315	229	47	79	130	96	95	97	83	15	321	494
Meridian precinct	527	276	251	527	------	500	353	147	27	41	133	89	60	76	112	16	293	453
Newton precinct	786	412	374	786	------	748	593	155	38	69	161	139	105	84	160	68	473	487
Pleasant precinct	948	469	479	948	------	890	655	235	58	82	196	168	100	135	178	89	558	550
Plymouth precinct	890	455	435	884	------	729	358	371	155	96	176	163	126	102	146	81	520	442
Richland precinct	475	250	225	475	------	464	335	129	11	39	102	113	60	64	78	19	260	475
Rock Creek precinct	490	271	219	490	------	451	307	144	39	43	103	95	52	71	93	33	282	486
Washington precinct	468	236	232	468	------	429	245	184	39	51	94	90	82	57	76	18	262	468

TABLE 21.—POPULATION BY SEX, COLOR, AGE, ETC., FOR COUNTIES BY MINOR CIVIL DIVISIONS: 1930—Continued

COUNTY AND MINOR CIVIL DIVISION	Total population	SEX		COLOR		NATIVE WHITE			Foreign-born white	AGE (YEARS)								Rural-farm population
		Male	Female	White	Negro	Total	Native parentage	Foreign or mxd. par.		Under 5	5 to 14	15 to 24	25 to 34	35 to 44	45 to 64	65 and over	21 and over (incl. unkn.)	
Johnson County	9,157	4,705	4,452	9,157	------	8,542	6,084	2,458	615	880	1,814	1,670	1,276	1,123	1,681	711	5 408	5,563
Helena precinct	747	405	342	747	------	656	324	332	91	88	176	130	113	85	116	38	391	729
Lincoln precinct	502	247	255	502	------	485	379	106	17	53	108	101	59	63	98	20	273	454
Maple Grove precinct	439	230	209	439	------	398	241	157	41	52	74	93	73	58	64	25	258	439
Nemaha precinct	532	287	245	532	------	508	398	110	24	51	110	107	64	61	107	32	303	532
Spring Creek precinct	1,158	589	569	1,158	------	1,100	800	300	58	129	245	191	184	147	194	67	670	819
Sterling precinct	1,514	782	732	1,514	------	1,354	820	534	160	112	309	300	183	192	274	144	896	804
Tecumseh city	1,829	875	954	1,829	------	1,742	1,413	329	87	141	289	320	234	234	377	234	1,202	2
Todd Creek precinct	982	541	441	982	------	915	668	247	67	88	221	169	128	127	199	50	568	686
Vesta precinct	669	357	312	669	------	630	468	162	39	76	128	128	100	80	115	42	387	554
Western precinct	785	392	393	785	------	754	573	181	31	90	154	131	138	76	137	59	460	544
Kearney County	8,094	4,124	3,970	8,062	------	7,104	4,367	2,737	958	705	1,707	1,393	1,033	1,152	1,449	652	4,788	5,099
Blaine township	353	200	153	353	------	333	214	119	20	31	95	50	41	62	58	16	193	353
Cosmo township	432	232	200	432	------	375	180	195	57	38	111	89	55	63	57	19	225	432
Eaton township	608	295	313	608	------	591	437	154	17	64	136	126	78	78	109	17	333	426
Grant township	357	189	168	357	------	324	181	143	33	38	80	68	51	52	51	17	197	357
Hayes township	1,108	556	552	1,105	------	911	511	400	194	85	208	205	136	148	191	135	682	414
Liberty township	399	211	188	399	------	371	249	122	28	37	95	73	63	47	63	21	225	395
Lincoln township	1,463	715	748	1,463	------	1,239	762	477	224	91	265	238	171	198	318	181	943	418
Logan township	341	173	168	341	------	322	218	104	19	36	80	73	46	39	53	14	172	341
Lowell township	389	206	183	360	------	349	280	69	11	54	88	70	63	48	55	11	211	320
May township	458	246	212	458	------	412	269	143	46	45	106	72	54	66	78	37	263	341
Mirage township	891	439	452	891	------	705	356	349	186	55	161	109	110	150	206	98	604	390
Newark township	207	104	103	207	------	200	159	41	7	21	45	42	28	27	34	10	108	182
Oneida township	723	366	357	723	------	642	401	241	81	73	151	109	86	109	129	66	431	370
Sherman township	365	192	173	365	------	330	150	180	35	37	86	69	51	65	47	10	201	360
Keith County	6,721	3,650	3,071	6,607	4	6,264	4,832	1,432	343	747	1,480	1,260	1,049	919	966	299	3,733	3,629
Belmar precinct	232	130	102	232	------	224	188	36	8	30	57	42	34	31	29	9	120	225
Birdwood precinct	144	75	69	144	------	143	128	15	1	15	45	28	16	21	14	5	67	144
Brule precinct	524	273	251	523	------	509	403	106	14	69	121	69	89	86	65	25	302	181
Chase precinct	245	131	114	244	1	241	198	43	3	27	68	40	37	26	41	6	121	227
East Ogallala precinct	700	390	310	687	------	645	454	191	42	84	161	142	99	112	90	21	373	567
Logan precinct	319	170	149	319	------	292	197	95	27	43	73	61	57	40	35	10	170	312
Lonergan precinct	234	124	110	231	1	220	176	44	11	31	46	45	42	24	34	12	182	131
Ogallala city	1,631	853	778	1,629	1	1,567	1,292	275	62	138	307	308	274	229	275	100	1,006	2
Paxton precinct	1,038	576	462	1,032	------	947	680	267	85	109	202	207	173	132	156	59	597	521
Sarben precinct	268	155	113	220	------	212	175	37	8	32	72	45	39	41	33	6	134	157
Vail precinct	509	281	228	479	------	446	314	132	33	64	125	104	67	71	62	16	266	493
West Ogallala precinct	466	259	207	466	------	438	327	111	28	52	124	88	67	55	68	12	228	429
Whitetail precinct	402	224	178	401	1	380	300	80	21	53	79	81	55	51	64	18	217	240
Keyapaha County	3,203	1,666	1,537	3,202	1	3,088	2,566	522	114	353	727	669	414	355	502	182	1,679	2,694
Burton precinct	402	207	195	402	------	394	353	41	8	48	89	91	38	44	70	22	211	330
Custer precinct	916	465	451	915	1	880	770	110	26	87	195	184	122	102	147	79	506	609
Garfield precinct	177	105	72	177	------	172	157	15	5	19	37	52	13	17	25	14	83	177
Holt precinct	225	121	104	225	------	217	170	47	8	20	57	48	28	29	31	12	113	216
Keyapaha precinct	331	170	161	331	------	313	224	89	18	44	63	79	47	29	56	13	177	283
McGuire precinct	315	159	156	315	------	308	268	40	7	31	82	56	50	37	47	12	164	266
Mills precinct	299	146	153	299	------	288	221	67	11	28	83	60	40	32	44	12	147	275
Norden precinct	293	162	131	293	------	273	221	52	20	38	77	54	31	42	43	7	143	293
Pine precinct	124	65	59	124	------	118	88	30	6	17	24	31	20	5	22	5	64	124
Simpson precinct	121	66	55	121	------	116	94	22	5	21	20	14	25	18	17	6	71	121
Kimball County	4,675	2,503	2,172	4,673	1	4,323	3,321	1,002	250	526	1,001	913	666	672	694	173	2,591	2,356
Antelope precinct	2,568	1,319	1,249	2,500	1	2,354	1,842	512	146	285	514	491	403	355	403	117	1,456	840
Bushnell precinct	796	433	363	787	------	752	603	149	35	97	187	158	101	119	106	28	415	486
Dix precinct	682	377	305	657	------	617	446	171	40	73	165	125	96	108	107	14	373	401
Johnson precinct	329	202	127	329	------	312	215	97	17	31	69	84	48	49	41	7	179	329
South Divide precinct	84	47	37	84	------	83	65	18	1	11	15	15	20	11	10	2	50	84
Union precinct	216	125	91	216	------	205	150	55	11	29	51	40	34	30	27	5	118	216
Knox County	19,110	9,993	9,117	18,406	5	16,397	9,848	6,549	2,009	1,969	4,346	3,554	2,729	2,410	3,005	1,088	10,490	12,599
Bloomfield city	1,435	716	719	1,435	------	1,226	806	420	209	134	291	200	209	175	283	143	879	0
Bohemia township	195	109	86	195	------	168	89	79	27	23	46	35	34	22	21	14	97	195
Central township	441	233	208	440	1	406	270	136	34	53	111	86	64	53	57	17	219	429
Cleveland township	530	295	235	530	------	488	287	201	42	58	131	97	94	69	67	14	282	509
Columbia township	493	275	218	493	------	431	193	238	62	51	111	101	96	65	56	13	264	469
Creighton city	1,388	681	707	1,383	------	1,235	817	418	148	102	275	223	183	166	280	159	876	27
Creighton township	626	342	284	626	------	566	312	254	60	51	157	121	80	78	108	31	335	556
Dolphin township	535	299	236	535	------	485	257	228	50	84	140	95	75	71	56	12	247	528
Dowling township	533	281	252	533	------	459	202	257	74	79	118	96	94	66	71	9	274	533
Eastern township	1,330	675	655	1,329	1	1,224	837	387	105	130	332	240	163	164	222	79	701	592
Frankfort township	303	159	144	303	------	280	169	111	23	21	73	76	38	40	46	9	158	296
Harrison township	449	233	216	401	------	362	235	127	39	50	123	87	55	50	75	9	217	427
Herrick township	545	301	244	545	------	492	310	182	53	66	127	106	67	81	77	21	276	545
Hill township	572	301	271	479	------	438	282	156	41	80	152	112	74	78	62	14	265	483
Jefferson township	325	163	162	325	------	293	155	138	32	32	81	72	44	42	41	13	167	325
Lincoln township	1,209	622	587	1,209	------	926	418	508	283	96	211	224	184	152	216	125	765	462
Logan township	345	186	159	345	------	335	251	84	10	45	94	62	55	41	37	11	161	345
Miller township	569	304	265	569	------	516	295	221	53	52	133	104	88	73	84	34	313	413
Morton township	479	256	223	479	------	430	256	174	49	68	105	97	75	64	55	15	246	479
Niobrara township	900	455	445	862	3	779	512	267	83	72	212	154	109	128	153	72	518	141
Peoria township	501	264	237	501	------	437	240	197	64	62	106	111	79	62	73	8	273	497
Raymond township	1,225	649	576	1,069	------	955	574	381	114	133	265	246	172	131	211	62	668	1,044
Santee township	372	194	178	204	------	190	141	49	14	47	80	81	33	44	65	22	191	234
Spade township	347	176	171	298	------	276	198	78	22	36	90	56	50	45	55	15	183	346
Sparta township	350	183	167	350	------	309	142	167	41	32	95	69	43	44	58	9	184	349
Union township	378	213	165	242	------	233	169	64	9	41	87	67	68	47	49	19	208	372
Valley township	539	293	246	533	------	485	290	195	48	45	114	118	71	74	91	26	304	417
Verdigre township	1,052	535	517	1,052	------	896	422	474	156	89	213	176	160	154	176	84	642	434
Walnut Grove township	581	292	289	578	------	565	470	95	13	80	152	114	87	65	69	14	276	580
Washington township	363	196	167	363	------	339	186	153	24	39	79	82	56	47	51	9	189	363
Western township	200	112	88	200	------	173	63	110	27	18	42	46	29	19	40	6	112	200
Lancaster County	100,324	49,316	51,008	98,788	1,138	90,294	66,258	24,036	8,494	7,640	17,506	18,844	15,425	14,397	19,364	7,091	64,001	13,200
Buda precinct	808	422	386	808	------	726	424	302	82	82	190	123	104	124	121	64	460	547
Centerville precinct	795	408	387	794	------	748	510	238	46	71	175	114	122	133	126	54	468	569
Denton precinct	614	313	301	614	------	569	411	158	45	59	140	120	68	92	105	30	330	492

TABLE 21.—POPULATION BY SEX, COLOR, AGE, ETC., FOR COUNTIES BY MINOR CIVIL DIVISIONS: 1930—Continued

COUNTY AND MINOR CIVIL DIVISION	Total population	SEX		COLOR		NATIVE WHITE			Foreign-born white	AGE (YEARS)								Rural-farm population
		Male	Female	White	Negro	Total	Native parentage	Foreign or mxd. par.		Under 5	5 to 14	15 to 24	25 to 34	35 to 44	45 to 64	65 and over	21 and over (incl. unkn.)	
Lancaster County—Con.																		
Elk precinct	649	337	312	649	------	605	402	203	44	59	134	121	98	84	126	27	379	528
Garfield precinct	1,591	1,054	537	1,568	8	1,433	1,063	370	135	124	258	482	268	182	206	71	942	566
Grant precinct	619	345	274	619	------	587	447	140	32	55	116	113	82	89	117	47	374	508
Havelock city	3,659	1,865	1,794	3,637	------	3,374	2,662	712	263	417	809	645	595	497	527	168	2,040	------
Highland precinct	530	270	260	526	2	485	241	244	41	56	117	99	74	80	88	16	287	513
Lancaster precinct	555	281	274	547	8	506	401	105	41	50	107	105	76	63	117	37	322	438
Lincoln city	75,933	36,048	39,885	74,634	997	68,109	50,501	17,608	6,525	5,442	12,732	14,608	11,774	10,881	14,886	5,569	49,231	------
Little Salt precinct	490	271	219	490	------	430	230	200	60	57	97	100	64	69	84	19	275	490
Middle Creek precinct	684	363	321	684	------	642	441	201	42	75	132	136	100	100	103	38	400	681
Mill precinct	398	224	174	398	------	372	284	88	26	38	82	83	62	50	69	14	232	393
Nemaha precinct	992	499	493	992	------	931	730	201	61	85	215	149	121	131	196	94	594	553
North Bluff precinct	485	259	226	485	------	452	292	160	33	48	117	80	64	79	80	16	264	483
Oak precinct	799	449	350	780	3	736	542	194	53	80	140	139	108	93	156	83	501	528
Olive Branch precinct	651	341	310	651	------	577	267	310	74	54	151	129	79	110	103	25	366	588
Panama precinct	787	402	385	787	------	753	517	236	34	112	155	127	136	96	125	36	439	591
Rock Creek precinct	710	366	344	710	------	609	329	280	101	53	154	125	71	111	149	47	419	519
Saltillo precinct	1,048	547	501	1,048	------	979	657	322	69	95	225	165	127	130	218	88	614	609
South Pass precinct	1,043	529	514	1,043	------	952	614	338	91	98	229	171	146	129	176	94	595	648
Stevens Creek precinct	567	303	264	556	------	521	356	165	35	47	121	105	72	82	107	33	321	451
Stockton precinct	494	267	227	494	------	473	309	164	21	49	122	68	70	80	81	24	283	494
Waverly precinct	767	384	383	767	------	728	576	152	39	69	175	132	92	105	146	48	423	433
West Lincoln precinct	883	475	408	873	10	813	639	174	60	94	210	149	122	104	152	52	483	343
West Oak precinct	554	288	266	554	------	518	328	190	36	45	126	112	81	68	94	27	317	539
Yankee Hill precinct	3,219	2,006	1,213	3,071	110	2,666	2,085	581	405	126	277	344	649	635	905	270	2,642	696
Lincoln County	25,627	13,654	11,973	24,835	35	23,784	19,501	4,283	1,051	2,639	5,340	5,104	4,018	3,528	3,833	1,163	14,517	9,855
Antelope precinct	217	120	97	217	------	190	109	81	27	29	53	28	22	44	30	11	119	213
Birdwood precinct	196	107	89	196	------	189	163	26	7	23	36	35	39	23	27	13	115	196
Box Elder precinct	57	29	28	57	------	53	35	18	4	4	16	9	4	11	11	2	30	57
Brady Island precinct	535	278	257	535	------	505	369	136	30	51	118	112	76	55	90	33	291	139
Buchanan precinct	213	121	92	213	------	201	142	59	12	21	55	47	32	22	27	9	107	207
Cottonwood precinct	239	131	108	239	------	227	178	49	12	27	46	57	25	26	40	9	126	234
Cox precinct	148	85	63	148	------	147	129	18	1	24	36	27	25	17	14	5	73	148
Deer Creek precinct	202	112	90	202	------	192	150	42	10	11	57	52	14	30	31	6	98	199
Dickens precinct	407	224	183	407	------	394	340	54	13	50	66	87	58	41	75	30	235	307
East Hinman precinct	802	430	372	798	------	760	644	116	38	74	215	139	108	122	111	33	424	236
Fairview precinct	272	151	121	272	------	257	188	69	15	43	58	62	46	28	32	3	125	263
Fox Creek precinct	261	145	116	261	------	238	161	77	23	31	38	60	43	25	50	14	156	259
Garfield precinct	164	101	63	164	------	159	140	19	5	19	35	34	23	22	26	5	87	163
Gaslin precinct	197	99	98	193	------	180	108	72	13	19	46	36	30	29	30	7	111	197
Hall precinct	380	209	171	380	------	372	326	46	8	46	104	69	43	51	52	15	189	360
Harrison precinct	95	47	48	95	------	93	82	11	2	11	24	21	6	13	15	5	48	95
Hershey precinct	1,072	572	500	899	------	840	639	201	59	88	240	207	141	136	196	64	613	420
Hinman precinct	604	332	272	478	------	463	382	81	15	85	167	102	77	76	82	15	278	479
Hooker precinct	83	51	32	83	------	82	73	9	1	13	18	13	16	9	11	3	42	83
Jeffrey precinct	130	72	58	130	------	118	66	52	12	12	25	35	18	12	23	5	70	130
Kem precinct	124	65	59	124	------	122	107	15	2	18	30	18	24	9	20	5	65	124
Lemon precinct	146	72	74	142	------	141	128	13	1	20	45	22	22	13	16	8	67	146
Maxwell precinct	643	320	323	643	------	611	513	98	32	82	145	106	90	85	108	26	345	247
Medicine precinct	478	252	226	469	------	444	358	86	25	64	82	98	76	64	67	27	276	300
Miller precinct	178	91	87	178	------	174	146	28	4	25	50	31	20	28	18	6	81	171
Myrtle precinct	142	86	56	142	------	138	118	20	4	19	33	29	16	22	15	8	70	142
North Platte precinct	12,061	6,389	5,672	11,638	35	11,161	9,343	1,818	477	1,137	2,215	2,422	2,191	1,808	1,763	525	7,306	------
North Rosedale precinct	80	43	37	80	------	78	61	17	2	13	24	17	7	12	5	2	32	80
Nowell precinct	264	149	115	264	------	240	185	55	24	30	54	56	36	30	38	20	150	264
Osgood precinct	224	122	102	224	------	215	158	57	9	19	30	55	26	32	54	8	140	183
Payne precinct	283	147	136	283	------	278	238	40	5	38	52	56	38	31	50	18	157	251
Peckham precinct	279	157	122	279	------	272	218	54	7	37	64	40	51	34	34	19	155	253
Plant precinct	182	101	81	182	------	174	143	31	8	19	38	40	24	24	27	10	98	177
Rosedale precinct	148	79	69	148	------	141	115	26	7	20	35	32	25	15	16	5	75	148
Sellers precinct	254	152	102	254	------	244	187	57	10	30	61	44	38	31	40	10	134	254
Somerset precinct	219	118	101	219	------	212	179	33	7	21	61	55	18	26	29	9	98	216
Springdale precinct	83	45	38	83	------	79	68	11	4	7	19	20	12	9	13	3	44	83
Sunshine precinct	332	175	157	332	------	320	236	84	12	38	90	75	37	41	43	8	155	332
Sutherland precinct	1,182	585	597	1,133	------	1,095	909	186	38	101	281	214	158	144	215	69	659	479
Table precinct	100	59	41	100	------	94	81	13	6	6	24	27	13	12	16	2	55	100
Vroman precinct	160	83	77	160	------	136	63	73	24	10	25	37	25	21	30	12	101	160
Walker precinct	325	175	150	325	------	319	273	46	6	31	99	70	29	52	35	9	144	317
Wallace precinct	930	480	450	930	------	914	813	101	16	108	200	198	125	122	128	49	505	513
Well precinct	193	107	86	193	------	190	159	31	3	30	46	27	36	24	21	9	100	190
Whittier precinct	173	91	82	173	------	167	137	30	6	15	52	35	19	31	19	2	82	170
Willow precinct	170	95	75	170	------	165	141	24	5	20	32	48	16	16	31	7	86	170
Logan County	2,014	1,082	932	2,004	10	1,947	1,681	266	57	243	472	374	294	239	302	90	1,067	1,368
Burt precinct	76	51	25	76	------	72	64	8	4	11	26	10	7	11	10	1	32	76
Cody Lake precinct	71	38	33	71	------	68	59	9	3	7	20	11	7	10	10	6	35	71
Dorp precinct	180	102	78	180	------	176	161	15	4	26	40	32	25	20	30	7	91	180
Gandy precinct	501	256	245	491	10	482	423	59	9	55	123	94	67	53	82	27	260	316
Logan precinct	408	219	189	408	------	396	315	81	12	63	83	82	72	45	53	10	218	374
Lone Valley precinct	66	39	27	66	------	66	62	4	------	12	18	6	8	6	16	------	31	66
Stapleton precinct	712	377	335	712	------	687	597	90	25	69	162	139	108	94	101	39	400	286
Loup County	1,818	961	857	1,818	------	1,769	1,508	261	49	178	450	374	237	201	286	91	935	1,534
Bloody precinct	46	27	19	46	------	44	39	5	2	5	9	11	5	------	16	------	23	46
Gracie precinct	60	35	25	60	------	58	49	9	2	3	16	13	7	8	7	6	29	60
Kent precinct	264	154	110	264	------	247	177	70	17	27	62	57	33	29	43	12	137	264
Little York precinct	149	78	71	149	------	143	108	35	6	17	41	12	31	15	27	6	83	149
Madison Square precinct	232	128	104	232	------	231	211	20	1	26	55	59	33	20	30	9	110	232
Sawyer precinct	195	100	95	195	------	195	181	14	------	23	47	48	25	19	25	8	94	195
Strohl precinct	292	148	144	292	------	290	264	26	2	29	91	60	27	41	36	8	129	269
Taylor precinct	580	291	289	580	------	561	479	82	19	48	129	114	76	69	102	42	330	319
McPherson County	1,356	738	620	1,356	------	1,322	1,159	163	34	138	312	264	190	143	243	68	749	1,201
Cottonwood precinct	205	116	89	203	------	194	155	39	9	23	48	33	37	16	35	13	115	203
Hall precinct	283	153	130	283	------	272	239	33	11	22	70	61	39	27	49	15	152	283
Lemley precinct	331	179	152	331	------	325	288	37	6	33	74	66	47	39	57	15	181	322
Tryon precinct	262	131	131	262	------	254	224	30	8	32	53	47	34	29	40	18	151	127
Whitewater precinct	131	71	60	131	------	131	123	8	------	13	31	26	16	21	23	1	74	120
Worden precinct	146	88	58	146	------	146	130	16	------	15	36	31	17	11	30	6	76	146

TABLE 21.—POPULATION BY SEX, COLOR, AGE, ETC., FOR COUNTIES BY MINOR CIVIL DIVISIONS: 1930—Continued

COUNTY AND MINOR CIVIL DIVISION	Total population	SEX		COLOR		NATIVE WHITE			Foreign-born white	AGE (YEARS)								Rural-farm population
		Male	Female	White	Negro	Total	Native parentage	Foreign or mxd. par.		Under 5	5 to 14	15 to 24	25 to 34	35 to 44	45 to 64	65 and over	21 and over (incl. unkn.)	
Madison County	26,037	13,084	12,953	25,981	41	23,708	16,080	7,628	2,273	2,330	4,908	4,755	3,974	3,741	4,636	1,683	15,872	9,008
Battle Creek precinct	1,010	482	528	1,010	------	949	665	284	61	94	193	174	136	119	211	83	623	441
Emerick precinct	549	283	266	549	------	502	305	197	47	60	125	113	97	76	61	17	292	549
Enola precinct	310	169	141	310	------	299	212	87	11	37	82	55	48	42	38	8	147	300
Fairview precinct	583	305	278	583	------	552	335	217	31	72	128	126	101	65	78	13	303	582
Green Garden precinct	536	279	257	536	------	506	315	191	30	82	116	122	106	54	51	3	271	536
Grove precinct	643	337	306	643	------	614	449	165	29	66	165	140	88	86	79	19	323	625
Highland precinct	707	373	334	707	------	658	492	166	49	74	128	138	102	99	116	50	427	494
Jefferson precinct	340	176	164	340	------	309	172	137	31	31	80	82	40	47	49	11	174	340
Kalamazoo precinct	588	306	282	588	------	548	320	228	40	67	147	135	90	71	65	13	287	586
Madison city	1,842	905	937	1,841	1	1,625	1,030	595	216	157	294	308	242	247	391	203	1,216	14
Madison precinct	502	273	229	502	------	466	283	183	36	61	120	97	75	78	60	11	256	487
Meadow Grove precinct	756	364	392	756	------	730	593	137	26	74	150	156	91	90	137	58	435	273
Newman Grove city	1,146	562	584	1,146	------	933	530	403	213	81	196	202	140	126	245	156	746	19
Norfolk city	10,717	5,234	5,483	10,678	27	9,856	6,993	2,863	822	921	1,958	1,939	1,815	1,614	1,828	636	6,636	------
Norfolk precinct	2,239	1,190	1,049	2,223	13	1,857	1,248	609	366	98	263	270	296	440	645	226	1,723	965
North Deer Creek precinct	262	141	121	262	------	253	180	73	9	29	73	36	33	39	42	10	135	250
Schoolcraft precinct	478	256	222	478	------	455	302	153	23	39	113	115	71	69	59	12	258	467
Shell Creek precinct	635	328	307	635	------	556	240	316	79	56	136	126	100	88	109	20	363	604
South Deer Creek precinct	162	90	72	162	------	157	111	46	5	19	33	39	23	12	28	7	81	155
Tilden city (part)	699	326	373	699	------	623	436	187	76	59	125	113	91	97	137	77	449	47
Tilden city, total	*1,106*	*527*	*579*	*1,106*	------	*993*	*700*	*293*	*113*	*96*	*200*	*188*	*147*	*132*	*224*	*119*	*695*	*65*
Union precinct	268	134	134	268	------	257	180	77	11	26	52	58	44	42	30	7	154	261
Valley precinct	536	283	253	536	------	506	352	154	30	59	123	106	80	62	90	16	292	485
Warnerville precinct	529	288	241	529	------	497	337	160	32	68	108	105	65	78	78	27	281	523
Merrick County	10,619	5,583	5,036	10,566	26	9,949	7,415	2,534	617	993	2,028	2,010	1,541	1,352	1,960	733	6,357	5,972
Central City	2,474	1,218	1,256	2,451	23	2,341	1,895	446	110	200	376	411	409	314	498	265	1,649	71
Central township	185	103	82	185	------	175	141	34	10	22	44	37	17	18	40	7	101	185
Chapman township	701	384	317	691	------	664	505	159	27	58	125	143	92	102	143	37	420	451
Clarksville township	1,484	794	690	1,476	2	1,392	1,008	384	84	127	304	297	209	177	279	91	867	960
Lone Tree township	1,308	736	572	1,305	3	1,248	1,034	214	57	128	239	274	180	149	266	72	769	1,033
Loup township	1,132	583	549	1,131	------	1,039	745	294	92	112	238	209	155	148	202	68	656	565
Mead township	527	283	244	527	------	517	423	94	10	63	126	104	61	68	88	17	274	527
Midland township	584	299	285	584	------	554	415	139	30	64	125	109	100	74	77	35	329	477
Prairie Creek township	674	362	312	674	------	607	344	263	67	75	151	143	91	80	97	37	367	663
Prairie Island township	92	47	45	92	------	87	71	16	5	8	19	25	7	13	15	5	47	89
Silver Creek township	908	462	446	900	------	843	601	242	57	87	181	157	120	134	159	70	535	401
Vieregg township	550	312	238	550	------	482	233	249	68	49	100	101	100	75	96	29	343	550
Morrill County	9,050	5,260	4,690	9,377	2	8,707	6,842	1,865	670	1,228	2,508	1,836	1,375	1,208	1,373	351	4,997	5,749
Bayard city	1,559	794	765	1,336	------	1,255	1,017	238	81	186	363	309	214	208	219	59	819	3
Bayard precinct	1,914	1,016	898	1,670	------	1,414	866	548	256	272	551	378	250	186	242	35	840	1,590
Bonner precinct	55	36	19	55	------	55	48	7	------	7	12	14	7	8	7	------	31	40
Bridgeport city	1,421	723	698	1,421	------	1,350	1,172	178	71	156	275	234	218	216	216	87	841	12
Broadwater city	368	188	180	368	------	359	320	39	9	38	88	65	54	51	56	16	197	------
Broadwater precinct	444	235	209	434	------	416	329	87	18	59	121	82	57	59	49	17	205	405
Camp Clark precinct	870	474	396	837	------	763	590	173	74	110	250	152	119	97	118	23	412	648
Court House Rock precinct	310	178	132	303	------	293	265	28	10	44	74	48	55	42	37	10	162	298
Eastwood precinct	399	195	195	383	------	366	300	66	17	54	113	80	43	43	47	10	173	370
Gilchrist	123	68	55	123	------	116	89	27	7	12	32	22	20	11	20	6	65	123
Good Streak precinct	99	57	42	99	------	96	81	15	3	19	24	12	16	15	11	2	50	99
Haynes precinct	341	183	158	335	------	332	278	54	3	37	80	87	52	35	41	9	169	259
King precinct	255	139	116	242	------	223	169	54	19	27	64	51	38	25	41	9	128	215
Kinkaid precinct	147	79	68	147	------	142	117	25	5	10	39	39	10	18	30	1	75	141
Redington precinct	391	211	180	391	------	384	339	45	7	42	85	70	64	48	63	19	220	359
Reilly Hill precinct	155	79	76	155	------	150	110	40	5	17	48	31	17	20	19	3	69	152
Storm Lake precinct	113	73	40	113	------	110	94	16	3	11	19	29	11	15	25	3	67	111
Union precinct	215	127	88	211	2	205	176	29	6	23	53	39	30	27	31	12	116	162
Weir-Lisco precinct	204	109	95	204	------	195	154	41	9	22	45	37	26	25	37	12	114	204
Yockey precinct	576	296	280	550	------	483	328	155	67	82	172	107	74	59	64	18	244	558
Nance County	8,718	4,565	4,153	8,709	------	8,076	5,816	2,260	633	905	1,971	1,589	1,243	1,064	1,388	544	4,900	5,663
Beaver township	550	300	250	550	------	504	337	167	46	68	118	92	97	84	75	15	308	550
Cedar township	615	342	273	615	------	597	505	92	18	78	163	122	82	87	57	26	294	609
Cottonwood township	468	246	222	468	------	442	344	98	26	47	101	125	51	47	78	17	230	468
Council Creek township	449	248	201	449	------	409	259	150	40	51	107	88	63	64	63	13	238	449
East Newman township	410	228	182	410	------	356	117	239	54	48	111	96	54	36	58	7	185	410
Fullerton city	1,680	823	857	1,680	------	1,610	1,317	293	70	141	344	265	226	203	326	175	1,023	118
Fullerton township	412	210	202	412	------	394	301	93	18	41	99	76	47	63	67	19	217	398
Genoa township	1,498	747	751	1,489	------	1,303	891	412	186	130	300	222	224	191	289	133	926	435
Loup Ferry township	527	294	233	527	------	508	395	113	19	72	137	95	69	66	72	15	253	514
Prairie Creek township	500	264	236	500	------	439	208	231	61	64	114	110	80	49	57	26	250	500
South Branch township	465	269	196	465	------	438	331	107	27	57	134	82	73	59	41	18	217	454
Timber Creek township	894	460	434	894	------	847	669	178	47	91	189	160	150	83	151	70	518	508
West Newman township	250	134	116	250	------	229	142	87	21	17	54	56	27	32	54	10	141	250
Nemaha County	12,356	6,324	6,032	12,345	11	11,953	9,925	2,028	392	1,114	2,449	2,181	1,677	1,562	2,323	1,049	7,416	6,613
Aspinwall precinct	528	290	238	528	------	525	479	46	3	48	134	95	84	68	76	23	291	522
Auburn city	3,008	1,495	1,573	3,001	7	2,972	2,583	389	89	234	525	495	382	379	668	385	1,982	------
Bedford precinct	686	354	332	686	------	673	585	88	13	51	149	123	95	110	119	39	401	556
Benton precinct	871	445	426	871	------	823	510	313	48	78	205	162	126	124	142	34	480	870
Brownville precinct	638	338	300	634	4	622	572	50	12	75	128	111	67	51	139	67	360	252
Douglas precinct	623	307	316	623	------	615	519	96	8	60	156	113	72	79	114	29	333	572
Glen Rock precinct	785	430	355	785	------	758	628	130	27	69	147	150	107	93	150	69	483	607
Island precinct	133	70	63	133	------	130	115	15	3	17	32	31	10	17	23	3	61	125
Lafayette precinct	1,157	605	552	1,157	------	1,106	875	231	51	91	210	222	175	132	233	85	710	837
London precinct	510	270	240	510	------	507	472	35	3	77	113	99	71	72	62	16	265	427
Nemaha precinct	731	375	356	731	------	728	688	40	3	68	150	105	100	95	132	81	451	446
Peru precinct	1,373	687	686	1,373	------	1,349	1,206	143	24	128	247	241	191	162	274	129	851	490
St. Deroin precinct	57	26	31	57	------	57	51	6	------	8	18	11	6	11	3	------	21	57
Washington precinct	1,196	632	564	1,196	------	1,088	642	446	108	110	226	223	191	169	188	89	727	852
Nuckolls County	12,629	6,471	6,158	12,581	9	11,749	9,077	2,672	832	1,199	2,766	2,312	1,727	1,591	2,151	873	7,195	6,616
Alban precinct	403	200	203	403	------	373	278	95	30	47	115	66	50	60	55	10	196	403
Beaver precinct	603	303	300	590	6	557	458	99	33	58	140	104	85	69	111	34	336	447
Blaine precinct	442	235	207	442	------	418	341	77	24	39	95	98	53	66	75	16	245	436
Bostwick precinct	434	239	195	434	------	418	363	55	16	54	92	77	64	59	54	33	242	334
Elk precinct	625	323	302	625	------	582	429	153	43	53	140	120	89	76	107	40	355	395
Garfield precinct	378	190	188	378	------	341	235	106	37	36	100	68	46	54	62	12	197	347

TABLE 21.—POPULATION BY SEX, COLOR, AGE, ETC., FOR COUNTIES BY MINOR CIVIL DIVISIONS: 1930—Continued

County and minor civil division	Total population	Sex		Color		Native white			Foreign-born white	Age (years)								Rural-farm population
		Male	Female	White	Negro	Total	Native parentage	Foreign or mxd. par.		Under 5	5 to 14	15 to 24	25 to 34	35 to 44	45 to 64	65 and over	21 and over (incl. unkn.)	
Nuckolls County—Con.																		
Hammond precinct	400	211	189	400	------	371	278	93	29	40	79	81	73	40	65	22	231	383
Hardy precinct	864	454	410	864	------	747	462	285	117	80	196	149	128	96	139	76	488	485
Highland precinct	392	221	171	392	------	347	206	141	45	35	106	79	43	62	52	15	195	357
Liberty precinct	408	223	185	408	------	391	279	112	17	41	116	74	49	56	52	20	201	396
Nelson precinct	1,363	671	692	1,363	------	1,317	1,115	202	46	114	296	219	173	157	271	130	798	434
Nora precinct	661	341	320	661	------	600	443	157	61	63	156	107	77	90	117	50	370	480
St. Stephens precinct	488	251	237	488	------	466	306	160	22	46	105	118	65	41	93	20	262	413
Sherman precinct	459	253	206	459	------	449	409	40	10	38	88	82	57	69	93	32	282	382
Spring Creek precinct	679	358	321	679	------	568	351	217	111	55	142	122	98	80	118	64	404	428
Superior city	3,044	1,496	1,548	3,009	3	2,888	2,495	393	121	267	573	579	450	393	553	226	1,878	------
Victor precinct	986	502	484	986	------	916	629	287	70	133	227	169	127	123	134	73	515	496
Otoe County	19,901	10,303	9,598	19,827	61	18,565	13,548	5,017	1,262	1,852	3,868	3,603	2,921	2,668	3,623	1,341	11,914	9,575
Belmont precinct	554	295	259	554	------	526	362	164	28	41	144	99	90	87	77	16	307	548
Berlin precinct	689	370	319	680	------	613	342	271	76	68	140	122	98	99	125	37	407	530
Delaware precinct	807	434	373	807	------	757	516	241	50	78	154	160	116	111	136	52	473	499
Four Mile precinct	756	410	346	756	------	710	553	157	46	86	168	119	96	103	134	50	420	707
Hendricks precinct	733	377	356	733	------	693	518	175	40	69	129	137	90	106	140	62	444	500
McWilliams precinct	1,087	561	526	1,087	------	1,008	651	357	79	104	199	194	189	145	177	79	669	528
Nebraska City	7,230	3,615	3,615	7,160	61	6,804	5,478	1,326	356	694	1,316	1,286	1,100	930	1,367	533	4,439	------
North Branch precinct	705	368	337	704	------	620	407	213	84	58	168	146	109	85	108	31	389	585
North Palmyra precinct	827	434	393	827	------	777	574	203	50	68	174	141	87	129	101	67	478	555
North Russell precinct	509	287	222	509	------	472	298	174	37	37	117	98	90	66	78	23	298	496
Osage precinct	501	274	227	501	------	459	272	187	42	55	96	98	83	75	81	13	295	495
Otoe precinct	672	355	317	670	------	644	486	158	26	65	156	118	92	81	120	31	369	648
Rock Creek precinct	589	315	274	589	------	551	333	218	38	65	117	108	83	82	99	35	334	508
South Branch precinct	637	325	312	637	------	592	394	198	45	70	120	123	91	92	99	42	356	515
South Palmyra precinct	593	332	261	593	------	567	425	142	26	54	123	101	78	85	112	39	351	532
South Russell precinct	707	367	340	707	------	667	473	194	40	55	137	137	117	94	131	36	432	539
Syracuse precinct	1,588	796	792	1,587	------	1,439	999	440	148	110	278	269	214	229	333	155	1,029	644
Wyoming precinct	717	388	329	717	------	666	467	199	51	75	132	147	98	89	136	40	424	686
Pawnee County	9,423	4,820	4,603	9,423	------	8,925	6,842	2,083	498	882	1,944	1,621	1,290	1,190	1,710	764	5,551	6,010
Clay precinct	512	266	246	512	------	491	399	92	21	52	102	100	71	65	98	24	290	512
Clear Creek precinct	618	317	301	618	------	562	324	238	56	57	128	107	84	75	118	49	365	439
Miles precinct	648	339	309	648	------	618	474	144	30	54	153	107	88	90	113	43	365	443
Mission Creek precinct	619	322	297	619	------	605	516	89	14	64	172	114	80	86	80	23	302	564
Pawnee City	1,573	730	843	1,573	------	1,540	1,360	180	33	125	263	233	208	182	305	257	1,041	5
Pawnee precinct	673	337	336	673	------	658	548	110	15	71	141	112	79	83	142	45	385	652
Plum Creek precinct	604	315	289	604	------	576	438	138	28	73	131	93	108	79	81	39	345	507
Sheridan precinct	549	295	254	549	------	487	315	172	62	48	111	93	76	76	107	38	331	514
South Fork precinct	904	459	445	904	------	807	539	268	97	70	194	153	120	119	174	73	543	591
Steinauer precinct	448	233	215	448	------	419	260	159	29	57	104	97	57	44	64	25	227	398
Table Rock precinct	1,197	619	578	1,197	------	1,125	856	269	72	107	210	202	166	152	238	121	755	521
Turkey Creek precinct	629	338	291	629	------	601	456	145	28	50	134	122	91	85	115	32	367	438
West Branch precinct	449	250	199	449	------	436	357	79	13	54	101	88	62	54	75	15	235	426
Perkins County	5,834	3,092	2,742	5,827	------	5,577	4,376	1,201	250	653	1,440	1,092	873	783	787	206	3,072	3,868
Eckery precinct	246	133	113	246	------	226	129	97	20	30	62	52	32	35	28	7	127	246
Grace precinct	550	288	262	550	------	517	368	149	33	50	118	111	85	79	84	23	310	267
Highland precinct	385	210	175	378	------	355	252	103	23	51	99	58	74	50	42	11	199	385
Liberty precinct	1,226	634	592	1,226	------	1,191	1,008	183	35	123	270	219	193	164	198	59	694	427
Lisbon precinct	267	154	113	267	------	254	198	56	13	29	65	51	47	27	43	5	144	234
Madrid precinct	1,117	589	528	1,117	------	1,058	809	249	59	153	291	214	144	143	135	37	548	668
Marvin precinct	468	249	219	468	------	452	367	85	16	58	119	96	56	69	55	15	240	329
Sawyer precinct	238	126	112	238	------	227	174	53	11	29	60	48	43	27	27	4	118	238
Valley precinct	305	164	141	305	------	299	267	32	6	35	93	48	53	34	34	8	143	305
Woodson precinct	436	244	192	436	------	413	301	112	23	39	106	93	61	68	54	15	231	436
Yankee precinct	596	301	295	596	------	585	503	82	11	56	157	102	85	87	87	22	318	333
Phelps County	9,261	4,723	4,538	9,236	4	8,137	5,005	3,132	1,099	803	1,814	1,500	1,267	1,368	1,687	821	5,692	4,728
Anderson township	333	193	140	333	------	294	180	114	39	33	83	54	55	40	50	18	181	333
Center township	354	198	156	354	------	308	161	147	46	33	67	62	52	53	63	24	208	350
Cottonwood township	201	105	96	201	------	190	146	44	11	20	46	37	25	29	36	8	116	200
Divide township	483	255	228	483	------	402	205	197	81	43	107	56	67	73	95	42	297	376
Garfield township	781	395	386	781	------	683	393	290	98	80	144	124	96	113	146	78	476	393
Holdrege township	3,263	1,550	1,713	3,259	4	2,863	1,991	872	396	228	511	548	475	459	637	405	2,189	------
Industry township	540	287	253	540	------	517	398	119	23	63	121	86	65	74	91	40	305	328
Laird township	562	285	277	559	------	480	244	236	79	53	103	107	70	81	106	42	338	357
Lake township	390	220	170	390	------	360	224	136	30	39	83	65	42	77	63	21	226	389
Prairie township	368	199	169	368	------	332	193	139	36	26	129	52	42	47	55	17	175	263
Rock Falls township	206	110	96	206	------	182	107	75	24	25	44	38	29	31	34	5	112	206
Sheridan township	299	156	143	299	------	270	128	142	29	35	58	39	45	40	61	12	179	293
Union township	536	259	277	536	------	465	270	195	71	38	106	88	69	80	99	55	338	302
Westmark township	321	188	133	321	------	278	119	159	43	29	59	50	57	60	48	18	200	314
Westside township	272	147	125	272	------	236	117	119	36	26	77	37	35	52	32	13	143	272
Williamsburg township	352	176	176	334	------	277	129	148	57	32	76	57	43	50	71	23	209	352
Pierce County	11,080	5,787	5,293	11,080	------	10,111	6,185	3,926	969	1,148	2,481	2,176	1,563	1,432	1,688	591	6,016	7,386
Allen precinct	537	302	235	537	------	498	300	198	39	65	124	122	75	79	65	7	272	537
Blaine precinct	261	135	126	261	------	250	173	77	11	39	65	53	40	27	34	3	118	252
Cleveland precinct	451	245	206	451	------	416	206	210	35	61	103	104	85	45	49	4	229	451
Clover Valley precinct	443	245	198	443	------	405	218	187	38	46	117	86	61	54	71	8	220	443
Eastern precinct	729	393	336	729	------	681	443	238	48	89	160	142	126	81	102	29	388	594
Foster precinct	592	315	277	592	------	555	330	225	37	69	150	123	69	83	75	23	287	431
Logan precinct	511	276	235	511	------	468	248	220	43	70	128	120	65	60	59	9	238	511
Mills precinct	286	154	132	286	------	276	212	64	10	21	66	60	36	38	56	9	164	286
North Dry Creek precinct	521	278	243	521	------	486	329	157	35	57	123	86	75	79	81	20	285	518
Pierce city	1,271	619	652	1,271	------	1,105	656	449	166	94	249	209	173	154	259	133	793	------
Pierce precinct	486	253	233	486	------	445	227	218	41	55	122	101	76	59	60	12	247	482
Plainview city	1,216	575	641	1,216	------	1,073	757	316	143	90	184	193	163	170	248	168	808	4
Plum Grove precinct	1,216	614	602	1,216	------	1,084	682	402	132	121	261	238	159	162	196	79	674	470
Slough precinct	540	284	256	540	------	504	288	216	36	67	150	103	77	77	56	10	255	537
South Branch precinct	570	308	262	570	------	513	253	260	57	41	124	130	79	81	77	38	315	429
South Dry Creek precinct	489	251	238	489	------	454	301	153	35	47	114	100	70	62	73	23	257	484
Thompson precinct	567	318	249	567	------	524	293	231	43	69	136	128	88	67	71	8	278	565
Willow Creek precinct	394	222	172	394	------	374	269	105	20	47	105	78	46	54	56	8	188	392

TABLE 21.—POPULATION BY SEX, COLOR, AGE, ETC., FOR COUNTIES BY MINOR CIVIL DIVISIONS: 1930—Continued

COUNTY AND MINOR CIVIL DIVISION	Total population	SEX		COLOR		NATIVE WHITE			Foreign-born white	AGE (YEARS)								Rural-farm population
		Male	Female	White	Negro	Total	Native parentage	Foreign or mx. par.		Under 5	5 to 14	15 to 24	25 to 34	35 to 44	45 to 64	65 and over	21 and over (incl. unkn.)	
Platte County	21,181	10,871	10,310	21,175	6	18,936	10,580	8,356	2,239	2,279	4,772	3,960	3,091	2,712	3,191	1,165	11,618	11,206
Bismarck township	602	320	282	602	------	564	294	270	38	67	138	124	99	64	90	19	322	585
Burrows township	752	406	346	752	------	671	302	369	81	91	207	167	94	76	86	31	342	663
Butler township	630	343	287	630	------	535	234	301	95	68	135	147	87	78	78	37	336	393
Columbus township	1,141	615	526	1,141	------	1,021	500	521	120	114	270	197	171	160	183	46	624	1,124
Columbus City township	6,898	3,381	3,517	6,893	5	6,073	3,638	2,435	820	612	1,289	1,220	1,052	965	1,207	549	4,256	------
Creston township	911	472	439	911	------	826	486	340	85	102	197	165	148	118	139	42	514	575
Grand Prairie township	693	367	326	693	------	630	341	289	63	91	176	163	92	68	87	16	319	689
Granville township	1,554	741	813	1,554	------	1,415	885	530	139	200	401	257	198	211	182	105	780	674
Humphrey township	701	359	342	701	------	642	365	277	59	80	181	127	109	86	94	23	365	625
Joliet township	584	330	254	584	------	507	207	300	77	78	148	114	94	69	64	17	296	581
Lost Creek township	1,179	595	584	1,179	------	1,052	533	519	127	133	285	230	161	137	173	60	616	654
Loup township	357	192	165	357	------	324	141	183	33	48	91	75	42	41	55	5	166	356
Monroe township	576	306	270	576	------	518	307	211	58	81	129	109	79	75	83	20	294	576
Oconee township	661	351	310	661	------	600	399	201	61	58	151	121	90	88	122	31	373	347
St. Bernard township	1,256	634	622	1,255	1	1,174	731	443	81	172	357	225	169	120	154	49	578	748
Shell Creek township	523	280	243	523	------	482	253	229	41	65	98	108	83	64	88	17	290	511
Sherman township	560	297	263	560	------	500	222	278	60	62	132	114	82	76	76	18	283	546
Walker township	969	535	434	969	------	838	414	424	131	99	223	181	155	123	131	53	530	925
Woodville township	634	347	287	634	------	564	328	236	70	58	164	116	86	84	99	27	334	634
Polk County	10,092	5,189	4,903	10,092	------	9,019	5,680	3,339	1,073	969	2,065	1,751	1,393	1,336	1,836	739	5,912	6,593
Canada precinct	1,403	719	684	1,403	------	1,281	929	352	122	162	279	221	214	171	262	94	817	788
Clear Creek precinct	535	287	248	535	------	497	297	200	38	82	113	98	87	69	64	22	274	535
Hackberry precinct	847	461	386	847	------	799	590	209	48	91	182	166	124	112	133	39	462	841
Island precinct	230	126	104	230	------	202	92	110	28	28	63	51	28	26	29	5	105	230
Osceola city	1,054	508	546	1,054	------	975	749	226	79	80	149	168	172	126	208	150	720	56
Osceola precinct	769	417	352	769	------	679	372	307	90	62	159	144	100	112	152	40	463	738
Platte precinct	893	471	422	893	------	821	521	300	72	91	206	180	111	124	152	29	471	848
Pleasant Home precinct	1,544	798	746	1,544	------	1,366	756	610	178	145	328	249	214	216	306	86	904	1,007
Stromsburg city	1,320	591	729	1,320	------	1,037	582	455	283	88	226	191	142	174	275	223	884	58
Stromsburg precinct	877	477	400	877	------	794	445	349	83	71	184	165	118	129	175	35	513	877
Valley precinct	620	334	286	620	------	568	347	221	52	69	176	118	83	77	80	16	299	615
Redwillow County	13,859	7,150	6,709	13,765	30	13,052	10,391	2,661	713	1,509	2,919	2,508	2,215	1,845	2,115	747	7,916	5,263
Alliance precinct	237	129	108	237	------	233	199	34	4	27	62	38	31	33	35	11	123	237
Beaver precinct	629	319	310	629	------	622	566	56	7	73	125	119	79	83	102	48	357	313
Bondville precinct	257	131	126	257	------	234	109	125	23	29	62	47	57	27	27	8	135	245
Box Elder precinct	239	122	117	239	------	221	195	26	18	23	67	43	31	29	38	8	121	239
Coleman precinct	169	92	77	169	------	162	127	35	7	33	37	33	20	13	23	4	82	169
Danbury precinct	374	202	172	374	------	358	285	73	16	43	86	62	47	53	61	22	203	277
Driftwood precinct	186	100	86	186	------	171	129	42	15	24	47	31	27	30	25	2	95	185
East Valley precinct	692	351	341	692	------	662	562	100	30	68	144	115	98	88	114	65	405	262
Fritsch precinct	254	143	111	254	------	251	184	67	3	23	69	45	38	40	31	8	137	252
Gerver precinct	209	102	107	209	------	206	157	49	3	31	60	31	30	27	26	4	101	206
Grant precinct	117	62	55	117	------	115	93	22	2	19	26	23	19	15	13	2	56	117
Indianola precinct	913	465	448	913	------	871	690	181	42	98	162	148	161	94	157	93	562	282
Lebanon precinct	598	317	281	598	------	584	534	50	14	63	120	105	80	83	109	38	347	324
McCook city	6,088	3,396	3,292	6,594	30	6,220	4,963	1,257	374	678	1,312	1,245	1,135	939	1,033	345	3,975	------
Missouri Ridge precinct	241	123	118	241	------	226	160	66	15	37	55	49	41	25	26	8	122	233
North Valley precinct	249	126	123	249	------	231	176	55	18	29	61	33	36	43	36	11	137	249
Perry precinct	301	166	135	301	------	277	181	96	24	36	64	62	59	24	48	8	167	301
Redwillow precinct	494	249	245	494	------	470	358	112	24	45	121	104	68	56	78	22	264	414
Tyrone precinct	189	108	81	189	------	179	142	37	10	23	34	35	39	16	31	11	111	173
Valley Grange precinct	341	182	159	341	------	309	216	93	32	43	95	64	39	52	41	7	155	341
Willow Grove precinct	482	265	217	482	------	450	365	85	32	64	110	76	74	75	61	22	261	444
Richardson County	19,826	10,212	9,614	19,646	54	18,946	15,623	3,323	700	1,873	4,077	3,526	2,697	2,586	3,610	1,451	11,631	9,478
Arago precinct	740	392	348	740	------	697	455	242	43	85	182	130	99	102	105	37	394	740
Barada precinct	1,313	713	600	1,310	------	1,273	1,043	230	37	163	317	217	193	148	203	69	695	1,133
East Muddy precinct	755	391	364	755	------	735	654	81	20	58	168	127	70	109	145	78	440	357
Falls City	5,787	2,830	2,957	5,695	51	5,471	4,587	884	224	505	1,012	1,026	872	791	1,109	472	3,622	------
Falls City precinct	780	408	372	780	------	743	580	163	37	87	108	130	124	95	120	56	455	675
Franklin precinct	618	333	285	618	------	588	462	126	30	54	149	113	80	75	112	35	329	604
Grant precinct	1,025	543	482	1,024	1	1,007	873	134	17	97	225	176	124	126	188	89	584	644
Humboldt city	1,435	701	734	1,433	2	1,343	1,075	268	90	89	223	252	160	196	314	192	964	10
Humboldt precinct	627	338	289	627	------	605	468	137	22	56	148	127	76	90	105	25	340	565
Jefferson precinct	575	305	270	556	------	528	383	145	28	71	131	102	78	80	87	26	312	457
Liberty precinct	979	498	481	979	------	933	758	175	46	92	185	183	133	119	205	62	586	626
Nemaha precinct	630	321	309	630	------	617	521	96	13	62	146	122	82	88	101	29	338	606
Ohio precinct	747	408	339	747	------	723	544	179	24	74	182	164	112	91	101	23	389	741
Porter precinct	576	308	268	576	------	568	505	63	8	67	125	109	84	85	81	25	319	569
Rulo precinct	1,209	646	563	1,146	------	1,126	1,006	120	20	140	288	196	144	139	221	81	658	485
Salem precinct	948	490	458	948	------	929	840	89	19	93	223	163	111	112	179	67	524	559
Speiser precinct	399	228	171	399	------	382	266	116	17	34	77	74	68	62	58	26	244	395
West Muddy precinct	683	359	324	683	------	678	603	75	5	46	128	115	78	80	176	59	438	312
Rock County	3,366	1,808	1,558	3,365	------	3,252	2,678	574	113	401	751	609	466	416	542	181	1,806	2,394
Bassett precinct	917	492	425	917	------	887	766	121	30	104	186	167	116	127	155	62	508	232
Blaine precinct	180	99	81	180	------	169	128	41	11	23	38	29	32	28	18	12	106	178
Brinkerhoff precinct	121	61	60	121	------	121	110	11	------	23	24	12	25	11	19	7	67	121
Center precinct	131	73	58	131	------	120	81	39	11	11	32	26	15	20	18	9	73	126
Gracy precinct	133	73	60	133	------	127	102	25	6	17	32	30	12	10	28	4	62	117
Harrison precinct	183	108	75	183	------	179	142	37	4	21	40	38	19	24	32	9	96	183
Kinkaid precinct	165	96	69	165	------	158	137	21	7	14	47	27	18	21	32	6	85	165
Kirkwood precinct	316	167	149	316	------	306	231	75	10	37	70	71	46	37	44	11	161	309
Lay precinct	104	60	44	104	------	102	78	24	2	16	20	20	13	13	16	6	55	104
Long Pine precinct	153	85	68	153	------	146	120	26	7	23	35	14	27	21	23	10	85	153
Newport precinct	452	227	225	452	------	437	365	72	15	51	104	80	61	46	83	27	238	195
Pewaukee precinct	201	107	94	200	------	197	164	33	3	27	46	33	40	21	27	7	110	201
Selden precinct	101	51	50	101	------	98	81	17	3	9	27	18	11	13	19	4	54	101
Thurman precinct	209	109	100	209	------	205	173	32	4	25	50	44	31	24	28	7	106	209
Saline County	16,356	8,324	8,032	16,353	------	14,500	8,508	5,992	1,853	1,303	2,988	2,968	2,328	2,293	3,189	1,283	10,252	8,295
Atlanta precinct	554	276	278	554	------	483	226	257	71	60	119	122	69	70	99	15	304	548
Big Blue precinct	573	305	268	573	------	508	223	285	65	48	116	106	88	96	99	20	337	565
Brush Creek precinct	498	271	227	498	------	448	201	247	50	50	97	95	104	67	66	19	296	498
Crete city	2,865	1,373	1,492	2,865	------	2,467	1,546	921	308	208	444	515	405	365	652	276	1,906	------
Crete precinct	819	420	399	819	------	746	446	300	73	58	163	180	111	124	138	45	473	670

TABLE 21.—POPULATION BY SEX, COLOR, AGE, ETC., FOR COUNTIES BY MINOR CIVIL DIVISIONS: 1930—Continued

COUNTY AND MINOR CIVIL DIVISION	Total population	SEX		COLOR		NATIVE WHITE			Foreign-born white	AGE (YEARS)								Rural-farm population
		Male	Female	White	Negro	Total	Native parentage	Foreign or mx. par.		Under 5	5 to 14	15 to 24	25 to 34	35 to 44	45 to 64	65 and over	21 and over (incl. unkn.)	
Saline County—Contd.																		
De Witt precinct	1,080	563	517	1,079	------	993	657	336	86	85	193	200	142	150	217	93	679	540
Dorchester precinct	1,137	562	575	1,135	------	1,064	743	321	71	105	210	175	171	162	215	99	725	551
Friend city	1,214	613	601	1,214	------	1,070	746	324	144	63	173	198	124	181	271	203	852	------
Friend precinct	489	263	226	489	------	456	273	183	33	43	83	99	64	69	102	29	301	488
Lincoln precinct	523	269	254	523	------	501	359	142	22	53	122	85	88	81	76	15	299	519
Monroe precinct	454	247	207	454	------	398	197	201	56	35	81	107	68	77	70	16	272	454
North Fork precinct	518	275	243	518	------	457	192	265	61	54	124	89	77	94	68	12	277	493
Olive precinct	885	455	430	885	------	800	497	303	85	78	188	157	125	111	153	73	520	477
Pleasant Hill precinct	538	295	243	538	------	481	232	249	57	42	104	116	91	70	87	28	321	483
South Fork precinct	1,083	548	535	1,083	------	982	638	344	101	89	240	172	144	159	194	85	659	574
Swan Creek precinct	693	367	326	693	------	624	348	276	69	50	128	138	111	93	133	40	429	463
Turkey Creek precinct	473	250	223	473	------	425	215	210	48	45	112	94	77	57	75	13	265	466
Wilber city	1,352	653	699	1,352	------	1,067	504	563	285	81	193	208	163	187	349	171	951	------
Wilber precinct	608	319	289	608	------	530	265	265	78	56	98	112	106	80	125	31	386	506
Sarpy County	10,402	5,784	4,618	10,359	19	9,222	6,002	3,220	1,137	895	1,967	2,074	1,598	1,443	1,822	601	6,278	4,700
Bellevue precinct	2,106	1,355	751	2,095	4	1,959	1,551	408	136	189	296	543	445	240	288	105	1,375	338
Fairview precinct	473	273	200	460	5	395	233	162	65	50	99	81	52	80	88	23	272	431
Forest City precinct	973	520	453	973	------	869	498	371	104	76	203	173	133	149	177	61	572	496
Gilmore precinct	1,136	594	542	1,136	------	948	516	432	188	91	275	233	144	133	210	50	609	578
Highland precinct	1,658	865	793	1,654	4	1,389	838	551	265	130	330	308	248	256	298	87	983	226
La Platte precinct	468	281	187	468	------	400	233	167	68	37	79	90	60	65	107	30	296	358
Melia precinct	379	217	162	378	1	362	226	136	16	45	57	77	71	47	66	16	231	342
Papillion precinct	1,245	615	630	1,245	------	1,098	661	437	147	93	208	222	171	170	269	112	806	513
Plattford precinct	417	232	185	417	------	392	270	122	25	40	86	81	51	79	53	27	237	404
Richland precinct	460	254	206	457	------	402	215	187	55	43	103	80	76	64	78	16	268	397
Springfield precinct	1,061	562	499	1,054	1	986	744	242	68	100	227	182	145	154	181	72	610	591
Hobo Island	26	16	10	22	4	22	17	5	------	1	4	4	2	6	7	2	19	26
Saunders County	20,167	10,385	9,782	20,128	6	17,772	10,328	7,444	2,356	1,841	3,912	3,665	2,897	2,754	3,623	1,456	12,128	11,672
Ashland precinct	2,056	1,026	1,030	2,055	------	1,976	1,690	286	79	167	400	344	253	276	393	219	1,257	270
Bohemia precinct	368	214	154	368	------	319	125	194	49	29	80	82	44	59	65	9	204	368
Cedar precinct	1,282	664	618	1,282	------	1,146	672	474	136	122	243	213	178	179	233	112	792	754
Center precinct	671	344	327	671	------	582	263	319	89	65	113	121	103	106	112	46	413	532
Chapman precinct	893	465	428	891	2	733	335	398	158	88	179	161	132	106	140	86	530	534
Chester precinct	948	488	460	948	------	777	312	465	171	91	170	202	136	108	173	68	554	554
Clear Creek precinct	749	398	351	749	------	708	550	158	41	66	165	127	101	108	148	34	435	591
Douglas precinct	527	286	241	527	------	503	321	182	24	72	130	98	83	68	67	8	267	525
Elk precinct	649	362	287	649	------	573	271	302	76	83	158	122	98	68	91	29	338	583
Greene precinct	512	284	228	512	------	461	289	172	51	67	103	88	101	61	71	21	288	490
Leshara precinct	446	230	216	446	------	415	273	142	31	40	98	74	66	64	75	23	247	356
Marble precinct	661	347	314	661	------	629	441	188	32	73	125	135	107	96	96	28	385	606
Marietta precinct	783	389	394	783	------	674	372	302	109	66	141	114	120	101	173	65	508	486
Mariposa precinct	731	400	331	731	------	621	280	341	110	50	144	121	118	122	138	38	465	536
Morse Bluff precinct	497	262	235	497	------	437	222	215	60	40	100	87	68	67	90	45	301	328
Newman precinct	530	281	249	530	------	452	196	256	78	48	121	106	80	69	82	24	298	500
Oak Creek precinct	1,085	575	510	1,054	------	935	586	349	119	102	192	201	155	149	200	86	663	564
Pohocco precinct	497	274	223	497	------	458	282	176	39	54	95	109	64	79	81	15	283	493
Richland precinct	1,031	527	504	1,031	------	866	446	420	165	80	209	174	129	160	186	93	632	624
Rock Creek precinct	533	263	270	533	------	471	202	269	62	48	126	115	78	68	78	20	281	532
Stocking precinct	662	349	313	662	------	575	265	310	87	59	136	146	87	79	122	33	373	553
Union precinct	722	361	361	722	------	630	345	285	92	68	105	152	112	95	138	51	460	388
Wahoo city	2,689	1,274	1,415	2,684	4	2,258	1,313	945	426	200	460	450	379	381	549	269	1,766	------
Wahoo precinct	645	322	323	645	------	573	277	296	72	57	119	123	105	85	122	34	393	505
Scotts Bluff County	28,644	15,085	13,559	26,015	99	23,248	16,791	6,457	2,767	3,741	6,914	5,497	4,013	3,598	3,935	924	14,537	11,739
Castle Rock precinct	1,145	617	528	1,077	1	939	659	280	138	166	283	249	148	138	128	33	543	789
Dewey precinct	560	287	273	560	------	496	326	170	64	91	161	82	75	65	71	15	254	518
Fanning precinct	1,113	592	521	1,024	------	933	691	242	91	137	271	228	137	142	172	26	549	1,063
Field precinct	267	157	110	261	------	248	202	46	13	34	74	50	25	32	39	13	121	247
Ford precinct	1,893	995	898	1,730	------	1,651	1,413	238	79	232	448	369	239	229	298	77	974	891
Funston precinct	799	427	372	683	------	586	347	239	97	117	231	158	95	79	104	15	358	791
Gering city	2,531	1,342	1,189	2,475	24	2,316	1,888	428	159	280	556	458	386	350	402	93	1,415	------
Gering precinct	1,324	672	652	1,261	------	1,023	490	533	238	190	356	280	156	165	134	31	573	1,252
Highland precinct	1,034	567	467	982	------	780	317	463	202	168	299	234	91	100	124	18	404	935
Kiowa precinct	2,201	1,192	1,009	1,915	2	1,775	1,377	398	140	342	555	411	350	263	228	50	1,055	1,411
Mitchell city	2,058	1,100	958	1,770	9	1,713	1,491	222	57	238	455	376	268	268	353	96	1,130	60
Mitchell precinct	1,087	614	473	982	------	814	469	345	168	159	267	220	156	133	129	23	527	976
Rose precinct	79	42	37	79	------	72	59	13	7	11	18	10	11	15	12	2	43	79
Roubadeau precinct	438	250	188	409	------	334	183	151	75	57	119	87	50	66	51	8	202	422
Scottsbluff city	8,465	4,294	4,171	7,878	62	7,034	5,271	1,763	824	969	1,853	1,601	1,320	1,117	1,266	338	4,680	------
Tabor precinct	2,018	1,067	951	1,592	1	1,417	977	440	175	296	522	355	301	257	231	54	979	776
Winters Creek precinct	1,632	870	762	1,357	------	1,117	631	486	240	263	446	320	205	173	193	32	730	1,529
Seward County	15,938	7,990	7,948	15,925	13	14,728	9,846	4,882	1,197	1,519	3,277	2,852	2,175	1,977	2,378	1,237	9,309	9,589
Township A	499	264	235	499	------	431	199	232	68	65	135	103	61	49	72	14	235	499
Township B	758	404	354	758	------	663	313	350	95	79	184	146	105	97	116	31	401	548
Township C	897	467	430	897	------	796	425	371	101	81	198	165	127	115	147	64	514	628
Township D	636	327	309	636	------	609	415	194	27	71	164	107	93	92	90	19	329	636
Township E	1,155	587	568	1,155	------	1,082	752	330	73	99	204	223	159	136	241	90	706	540
Township F	670	341	329	670	------	637	456	181	33	65	134	121	86	97	118	49	400	525
Township G	681	362	319	681	------	640	417	223	41	59	158	121	92	91	122	38	388	650
Township H	850	416	434	850	------	763	452	311	87	66	184	169	104	105	162	59	484	638
Township I	687	347	340	687	------	635	391	244	52	60	128	135	100	97	123	44	409	549
Township J	629	338	291	629	------	590	389	201	39	61	140	134	90	81	94	29	344	618
Township K	687	354	333	687	------	626	376	250	61	72	150	155	97	82	106	25	367	564
Township L	525	276	249	525	------	508	363	145	17	60	110	93	85	67	86	24	295	525
Township M	1,369	683	686	1,369	------	1,249	876	364	120	119	272	194	184	171	263	164	853	663
Township N	627	322	305	627	------	590	433	157	37	85	161	106	87	86	81	20	312	607
Township O	1,911	918	993	1,911	------	1,801	1,376	425	110	179	387	277	230	205	351	281	1,157	786
Township P	620	299	321	608	12	552	312	240	56	93	137	141	74	67	94	14	288	613
Seward city	2,737	1,285	1,452	2,736	1	2,565	1,901	664	171	205	431	462	401	339	612	272	1,827	------
Sheridan County	10,793	5,696	5,097	10,697	7	10,113	7,883	2,230	584	1,147	2,364	2,002	1,591	1,438	1,613	631	6,045	6,136
Beaver precinct	273	145	128	269	------	262	219	43	7	26	66	55	45	26	49	6	147	273
Bingham precinct	177	88	89	175	------	174	159	15	1	22	43	29	26	29	22	6	93	48
Box Butte precinct	111	64	47	111	------	97	55	42	14	13	16	27	23	14	14	4	69	111
Clinton precinct	314	172	142	301	------	289	250	39	12	36	73	60	31	36	59	19	167	153
Ellsworth precinct	197	101	96	197	------	177	143	34	20	22	47	31	30	27	36	4	108	161

TABLE 21.—POPULATION BY SEX, COLOR, AGE, ETC., FOR COUNTIES BY MINOR CIVIL DIVISIONS: 1930—Continued

COUNTY AND MINOR CIVIL DIVISION	Total population	SEX		COLOR		NATIVE WHITE			Foreign-born white	AGE (YEARS)								Rural-farm population
		Male	Female	White	Negro	Total	Native parentage	Foreign or mxd. par.		Under 5	5 to 14	15 to 24	25 to 34	35 to 44	45 to 64	65 and over	21 and over (incl. unkn.)	
Sheridan County—Con.																		
Extension precinct	314	171	143	313	------	303	250	53	10	38	77	61	40	36	47	15	158	255
Gordon city	1,958	972	986	1,925	2	1,823	1,522	301	102	178	374	367	285	242	338	168	1,206	27
Gordon precinct	1,059	581	478	1,053	------	1,009	808	201	44	140	277	175	146	141	140	40	522	896
Grant precinct	132	75	57	132	------	125	76	49	7	16	31	16	28	14	16	11	74	132
Hay Springs precinct	1,614	829	785	1,588	------	1,501	1,107	394	87	165	335	298	252	230	230	103	909	765
Heywood precinct	112	70	42	112	------	109	85	24	3	7	25	23	17	17	20	3	65	112
Hoffland precinct	46	25	21	46	------	43	34	9	3	2	13	6	10	8	5	2	27	36
Hunter precinct	96	59	37	96	------	92	66	26	4	10	8	25	18	14	14	7	63	96
Kinkaid precinct	180	102	78	180	------	166	145	21	14	22	32	41	21	25	30	9	105	178
Lakeside precinct	185	91	94	185	------	181	163	18	4	23	46	34	24	30	24	4	93	46
Milan precinct	179	99	80	179	------	171	131	40	8	25	41	32	32	25	19	5	93	179
Minnetonka precinct	178	98	80	178	------	160	111	49	18	28	43	27	25	24	23	8	89	178
Mirage precinct	208	119	89	208	------	188	91	97	20	28	53	24	44	38	18	3	111	206
Niobrara precinct	120	66	54	120	------	117	86	31	3	10	33	27	8	19	19	4	63	120
Pine Creek precinct	220	129	91	220	------	199	146	53	21	24	41	35	35	38	35	12	132	214
Reno precinct	242	138	104	241	------	234	206	28	7	22	58	42	29	34	43	14	134	104
Running Water precinct	96	58	38	96	------	86	51	35	10	19	10	28	20	12	6	1	50	96
Rushville precinct	1,836	925	911	1,836	------	1,704	1,250	454	132	151	405	361	255	234	281	149	1,066	847
Sharp precinct	122	73	49	117	5	111	83	28	6	12	21	16	20	30	18	5	79	116
Spring Lake precinct	105	60	45	105	------	104	91	13	1	12	15	27	24	8	17	2	63	105
White Clay precinct	231	111	120	230	------	224	175	49	6	29	61	39	33	30	27	12	119	231
Wolf Creek precinct	165	98	67	162	------	155	122	33	7	29	30	34	27	16	20	3	82	165
Wounded Knee precinct	323	177	146	322	------	309	258	51	13	38	84	62	43	41	43	12	158	286
Sherman County	9,122	4,744	4,378	9,121	1	8,364	5,281	3,083	757	959	2,036	1,834	1,231	1,181	1,367	508	4,856	6,482
Ashton township	896	454	442	896	------	744	357	387	152	81	188	191	114	110	128	84	498	512
Bristol township	558	310	248	558	------	515	266	249	43	45	130	105	68	100	87	22	315	557
Clay township	582	314	268	582	------	560	385	175	22	67	102	102	95	61	76	19	281	568
Elm township	365	186	179	365	------	344	227	117	21[9]	42	101	77	49	41	42	13	169	365
Harrison township	902	460	442	902	------	872	693	179	30	64	103	162	114	124	171	74	535	497
Hazard township	581	293	288	581	------	540	354	186	41	75	124	96	87	88	89	27	313	426
Logan township	638	357	281	638	------	596	362	234	42	91	182	134	84	77	60	9	270	638
Loup City township	2,054	1,019	1,035	2,053	1	1,862	1,223	639	191	187	388	415	264	274	363	160	1,187	620
Oak Creek township	366	196	170	366	------	351	196	155	15	52	87	85	57	44	39	2	165	366
Rockville township	898	471	427	898	------	801	444	357	97	108	195	181	137	107	130	40	471	654
Scott township	426	221	205	426	------	403	295	108	23	51	88	96	48	65	56	22	219	424
Washington township	450	244	206	450	------	409	276	133	41	52	107	88	61	49	71	22	234	450
Webster township	406	219	187	406	------	367	203	164	39	44	91	102	53	46	55	14	199	405
Sioux County	4,667	2,535	2,132	4,479	------	4,241	3,372	869	238	562	1,056	956	638	532	704	212	2,457	4,000
Andrews precinct	213	112	101	213	------	204	167	37	9	25	33	41	37	22	36	19	134	194
Antelope precinct	74	46	28	74	------	72	55	17	2	8	13	12	18	6	16	1	47	73
Bowen precinct	746	400	346	745	------	704	581	123	41	55	144	161	101	94	139	48	440	252
Cottonwood precinct	173	92	81	173	------	158	115	43	15	19	41	41	20	24	16	12	86	158
Hat Creek precinct	167	100	67	167	------	156	112	44	11	17	31	49	21	15	22	10	92	165
Highland precinct	132	71	61	132	------	121	83	38	11	13	20	36	13	16	27	7	80	130
Lowell precinct	65	36	29	59	------	57	45	12	2	9	12	14	10	5	9	6	35	65
Montrose precinct	129	70	59	129	------	122	72	50	7	16	31	20	22	15	20	5	72	129
Pan-Handle precinct	122	64	58	122	------	120	96	24	2	8	28	35	13	9	26	3	67	120
Roosevelt precinct	813	431	382	673	------	612	448	164	61	116	219	181	87	84	93	33	357	787
Running Water precinct	95	50	45	95	------	93	78	15	2	19	20	16	18	8	11	3	45	95
Sheep Creek precinct	154	85	69	154	------	149	130	19	5	24	37	28	22	17	23	3	76	154
Snake Creek precinct	142	81	61	142	------	139	122	17	3	24	34	15	35	14	20	------	74	139
Spotted Tail precinct	430	228	202	415	------	392	309	83	23	64	116	81	54	51	51	13	195	401
Sugar Loaf precinct	136	81	55	128	------	121	88	33	7	25	27	21	22	16	21	4	71	112
Townsend precinct	501	275	226	483	------	476	422	54	7	57	113	97	61	65	91	16	272	494
Warbonnet precinct	102	57	45	102	------	94	73	21	8	12	15	23	16	9	21	6	63	95
Whistle Creek precinct	260	142	118	260	------	249	206	43	11	30	61	47	42	34	35	11	136	260
White River precinct	213	114	99	213	------	202	170	32	11	21	61	38	26	28	27	12	115	177
Stanton County	7,809	4,146	3,663	7,806	3	6,918	3,742	3,176	888	740	1,686	1,558	1,185	1,064	1,232	340	4,405	5,779
Butterfly precinct	446	242	204	446	------	383	190	193	63	54	106	76	89	53	54	14	233	444
Dewey precinct	509	275	234	509	------	448	216	232	61	36	107	129	73	60	93	11	282	503
Dimick precinct	537	305	232	537	------	457	189	268	80	67	131	109	82	76	64	8	269	537
Elkhorn precinct	420	224	196	420	------	389	225	164	31	33	92	100	60	61	57	17	230	420
Haymow precinct	527	279	248	527	------	468	249	219	59	71	128	101	73	83	55	15	267	515
Kingsburg precinct	293	168	125	293	------	281	195	86	12	35	74	44	49	53	30	8	160	293
Maple Creek precinct	566	315	251	566	------	483	188	295	83	59	128	131	92	66	74	16	302	566
Pilger precinct	1,294	684	610	1,294	------	1,169	707	462	125	121	278	236	193	192	220	54	741	719
Ramshorn precinct	486	259	227	486	------	407	144	263	79	54	114	95	116	48	54	5	266	486
Spring Branch precinct	432	250	182	432	------	387	175	212	45	34	90	104	74	54	64	12	249	432
Stanton city	1,479	713	766	1,476	3	1,305	838	467	171	96	259	232	182	226	327	154	974	48
Stanton precinct	419	224	195	419	------	386	242	144	33	46	74	107	56	42	82	12	232	415
Union Creek precinct	401	208	193	401	------	355	184	171	46	34	105	94	46	50	58	14	200	401
Thayer County	13,684	6,946	6,738	13,674	------	12,846	9,337	3,509	828	1,373	2,888	2,456	1,901	1,724	2,342	990	7,818	7,537
Alexandria precinct	978	508	470	977	------	927	719	208	50	86	189	170	131	138	175	89	589	538
Belvidere precinct	784	388	396	784	------	768	637	131	16	73	156	151	96	111	128	69	449	420
Bruning precinct	770	389	381	770	------	706	469	237	64	68	153	142	112	103	136	56	450	432
Byron precinct	729	376	353	729	------	648	359	289	81	92	163	111	126	106	97	33	400	523
Carleton precinct	960	496	464	960	------	920	716	204	40	104	193	175	146	124	163	55	546	588
Chester precinct	898	440	458	898	------	837	623	214	61	83	206	170	84	110	160	85	495	326
Davenport precinct	804	401	403	804	------	784	664	120	20	97	145	113	104	114	153	78	490	331
Friedensau precinct	352	183	169	352	------	335	229	106	17	40	98	58	33	56	55	12	176	328
Gilead precinct	760	381	379	760	------	691	462	229	69	84	179	128	101	103	115	50	406	604
Hebron city	1,804	864	940	1,804	------	1,732	1,474	258	72	160	310	318	261	217	341	206	1,137	115
Hebron precinct	766	391	375	766	------	730	551	179	36	82	183	142	102	81	140	35	417	708
Highland precinct	265	149	116	265	------	256	188	68	9	28	51	54	46	32	45	9	153	265
Hubbell precinct	679	343	336	679	------	642	488	154	37	75	122	116	96	72	134	60	416	440
Kiowa precinct	423	225	198	423	------	404	257	147	19	44	103	82	62	43	71	18	221	416
Rose Creek precinct	473	251	222	473	------	442	313	129	31	48	123	90	72	46	78	16	240	453
Spring Creek precinct	1,799	904	895	1,790	------	1,626	964	662	164	180	399	342	283	219	270	105	1,005	619
Stoddard precinct	440	257	183	440	------	398	224	174	42	39	115	96	46	49	81	14	228	422
Thomas County	1,510	788	722	1,506	2	1,454	1,254	200	52	176	311	289	195	187	269	83	842	794
Banner precinct	92	43	49	92	------	92	81	11	------	11	25	22	4	9	15	6	40	92
Natick precinct	294	164	130	294	------	285	251	34	9	36	61	67	52	25	43	10	158	161
Norway precinct	116	56	60	116	------	115	110	5	1	21	15	27	18	8	24	3	67	107
Seneca precinct	420	220	200	419	------	400	335	65	19	46	85	69	54	59	81	26	242	148
Thedford precinct	588	305	283	585	2	562	477	85	23	62	125	104	67	86	106	38	335	286

TABLE 21.—POPULATION BY SEX, COLOR, AGE, ETC., FOR COUNTIES BY MINOR CIVIL DIVISIONS: 1930—Continued

COUNTY AND MINOR CIVIL DIVISION	Total population	SEX		COLOR		NATIVE WHITE			Foreign-born white	AGE (YEARS)								Rural-farm population
		Male	Female	White	Negro	Total	Native parentage	Foreign or mxd. par.		Under 5	5 to 14	15 to 24	25 to 34	35 to 44	45 to 64	65 and over	21 and over (incl. unkn.)	
Thurston County	10,462	5,654	4,808	8,563	4	7,972	5,827	2,145	591	1,188	2,548	2,001	1,424	1,277	1,587	431	5,387	6,457
Anderson precinct	738	402	336	454	------	444	391	53	10	108	189	151	91	79	110	10	341	738
Blackbird precinct	890	482	408	449	------	441	389	52	8	125	226	153	113	101	132	40	435	588
Bryan precinct	260	148	112	260	------	241	151	90	19	33	59	48	51	26	40	3	141	260
Dawes precinct	1,051	578	473	991	------	943	712	231	48	105	278	226	139	135	140	28	528	784
Flournoy precinct	802	455	347	754	------	680	420	260	74	100	192	151	129	77	122	31	405	566
Merry precinct	481	282	199	471	------	429	296	133	42	69	129	78	74	64	56	11	231	481
Omaha precinct	1,902	1,026	876	1,667	4	1,608	1,317	291	59	205	457	382	242	224	313	78	980	775
Pender precinct	1,417	746	671	1,385	------	1,201	733	468	184	118	301	250	193	199	247	106	825	417
Perry precinct	630	341	289	616	------	560	331	229	56	79	157	126	90	82	82	14	318	500
Thayer precinct	385	218	167	385	------	344	175	169	41	59	98	60	73	59	28	7	187	385
Winnebago precinct	1,906	976	930	1,131	------	1,081	912	169	50	187	462	376	229	231	317	103	996	963
Valley County	9,533	4,947	4,586	9,533	------	8,752	6,026	2,726	781	943	2,057	1,868	1,290	1,251	1,547	576	5,314	5,923
Arcadia township	1,137	586	551	1,137	------	1,090	904	186	47	115	251	206	131	142	195	97	632	447
Davis Creek township	326	171	155	326	------	311	226	85	15	33	73	67	47	40	54	12	176	326
Elyria township	574	300	274	574	------	506	258	248	68	73	148	112	83	82	62	14	279	486
Enterprise township	401	203	198	401	------	373	246	127	28	46	93	76	62	53	56	15	217	394
Eureka township	382	206	176	382	------	344	177	167	38	42	108	75	48	53	46	10	172	382
Geranium township	398	208	190	398	------	348	137	211	50	46	85	88	57	62	49	11	213	398
Independent township	477	271	206	477	------	461	389	72	16	64	119	100	59	44	78	13	234	477
Liberty township	314	178	136	314	------	287	184	103	27	32	86	62	35	52	43	4	149	314
Michigan township	346	180	166	346	------	295	125	170	51	31	61	97	54	44	49	10	186	346
Noble township	448	233	215	448	------	403	209	194	45	45	124	94	54	70	50	11	216	447
North Loup township	1,143	569	574	1,143	------	1,105	918	187	38	104	229	208	142	134	229	97	662	528
Ord city	2,226	1,081	1,145	2,226	------	1,964	1,394	570	262	175	389	399	302	295	431	234	1,422	31
Ord township	438	249	189	438	------	404	273	131	34	40	88	85	73	59	76	17	252	432
Springdale township	268	148	120	268	------	244	142	102	24	35	57	47	39	43	35	12	154	260
Vinton township	313	170	143	313	------	281	167	114	32	26	60	80	51	34	50	12	181	313
Yale township	342	194	148	342	------	336	277	59	6	36	86	72	53	44	44	7	169	342
Washington County	12,095	6,300	5,795	12,092	3	10,952	7,303	3,649	1,140	1,052	2,428	2,228	1,614	1,520	2,314	934	7,226	7,355
Arlington township	1,314	719	595	1,314	------	1,233	877	356	81	129	260	230	194	157	245	99	785	733
Blair township	1,040	555	485	1,040	------	926	560	366	114	74	235	234	128	106	208	55	588	904
Blair City township	2,791	1,312	1,479	2,788	3	2,467	1,886	581	321	213	500	393	337	333	601	411	1,839	------
Cuming City township	591	337	254	591	------	555	384	171	36	70	134	130	84	67	89	16	303	586
De Soto township	217	125	92	217	------	197	143	54	20	17	44	32	28	29	45	22	133	216
Fontanelle township	636	341	295	636	------	599	378	221	37	62	115	122	94	90	118	35	391	598
Fort Calhoun township	1,394	737	657	1,394	------	1,229	760	469	165	120	292	264	180	171	276	90	803	1,063
Grant township	762	418	344	762	------	693	433	260	69	77	177	143	100	105	129	31	421	735
Herman township	997	533	464	997	------	916	674	242	81	91	177	179	145	153	184	68	620	551
Lincoln township	714	374	340	714	------	658	376	282	56	56	159	159	101	91	122	26	395	685
Richland township	1,194	610	584	1,194	------	1,069	593	476	125	116	258	231	152	166	208	63	672	839
Sheridan township	445	239	206	445	------	410	239	171	35	27	77	111	71	52	89	18	276	445
Wayne County	10,566	5,546	5,020	10,561	5	9,429	5,687	3,742	1,132	1,036	2,159	1,956	1,743	1,425	1,650	594	6,157	6,783
Brenna precinct	593	319	274	593	------	530	309	221	63	71	136	105	112	81	79	9	320	583
Chapin precinct	595	320	275	595	------	521	307	214	74	62	127	128	84	73	96	25	322	595
Deer Creek precinct	962	490	472	962	------	850	538	312	112	109	167	181	161	110	169	65	574	586
Garfield precinct	596	335	261	596	------	528	233	295	68	56	152	121	87	85	82	13	311	595
Hancock precinct	610	331	279	610	------	525	253	272	85	70	145	104	110	91	69	21	323	578
Hoskins precinct	765	391	374	765	------	676	329	347	89	75	154	171	118	100	113	33	428	477
Hunter precinct	597	338	259	597	------	559	334	225	38	71	146	100	101	92	68	19	323	593
Leslie precinct	316	191	125	316	------	277	141	136	39	28	62	71	69	27	45	14	184	316
Logan precinct	430	230	200	430	------	378	214	164	52	41	82	87	70	72	55	23	248	333
Plum Creek precinct	575	323	252	575	------	516	259	257	59	73	130	113	107	73	66	12	306	542
Sherman precinct	623	332	291	623	------	569	388	181	54	60	153	116	101	87	76	30	344	530
Strahan precinct	522	277	245	522	------	472	301	171	50	63	113	91	113	66	60	16	298	516
Wayne precinct	2,381	1,141	1,240	2,376	5	2,168	1,588	580	208	175	385	378	367	320	509	246	1,582	15
Wilbur precinct	518	285	233	518	------	461	259	202	57	49	126	109	82	75	66	11	273	518
Winside precinct	483	243	240	483	------	399	234	165	84	33	81	81	61	73	97	57	321	6
Webster County	10,210	5,200	5,010	10,207	------	9,677	7,275	2,402	530	908	2,195	1,820	1,330	1,343	1,859	760	5,906	6,320
Batin precinct	376	195	181	376	------	358	251	107	18	46	80	85	60	49	47	9	194	376
Beaver Creek precinct	418	226	192	418	------	405	304	101	13	36	102	71	55	69	60	25	234	416
Catherton precinct	353	173	180	353	------	323	189	134	30	43	94	54	52	40	56	14	183	353
Cowles precinct	352	169	183	352	------	334	279	55	18	29	77	51	47	37	88	23	211	123
Elm Creek precinct	420	228	192	420	------	393	274	119	27	50	119	83	50	53	60	5	193	416
Garfield precinct	289	149	140	289	------	283	252	31	6	24	55	52	45	31	68	13	178	289
Glenwood precinct	844	429	415	844	------	803	582	221	41	63	151	160	104	114	177	75	528	396
Guide Rock precinct	1,188	597	591	1,188	------	1,155	1,005	150	33	89	261	225	118	156	221	117	676	502
Harmony precinct	417	211	206	417	------	388	250	138	29	49	88	91	53	60	64	12	225	417
Inavale precinct	472	249	223	472	------	456	376	80	16	52	83	78	72	66	85	36	284	354
Line precinct	227	130	97	227	------	221	180	41	6	24	59	46	22	35	37	4	113	227
Oak Creek precinct	557	292	265	557	------	508	296	212	49	69	141	95	94	56	71	30	277	478
Pleasant Hill precinct	199	95	104	199	------	191	141	50	8	14	42	32	22	31	47	11	118	161
Potsdam precinct	1,155	580	575	1,155	------	1,046	674	372	109	96	246	197	128	170	209	109	686	489
Red Cloud city	1,519	735	784	1,516	------	1,458	1,214	244	58	95	279	200	231	212	316	184	1,015	------
Red Cloud precinct	586	304	282	586	------	562	451	111	24	43	129	105	77	68	120	44	350	515
Stillwater precinct	493	265	228	493	------	456	268	188	37	62	115	117	66	48	70	15	244	477
Walnut Creek precinct	345	173	172	345	------	337	289	48	8	24	74	78	34	48	63	24	197	331
Wheeler County	2,335	1,237	1,098	2,335	------	2,238	1,767	471	97	296	608	428	313	254	324	111	1,155	1,892
Bartlett precinct	366	198	168	366	------	347	290	57	19	57	93	64	43	41	52	16	176	238
Buffalo precinct	111	57	54	111	------	108	85	23	3	12	26	26	13	15	12	7	56	111
Caldwell precinct	206	101	105	206	------	199	156	43	7	27	64	33	27	22	25	8	95	206
Clear Creek precinct	220	121	99	220	------	212	169	43	8	29	56	44	19	26	36	10	100	205
Clearwater precinct	130	76	54	130	------	124	80	35	6	18	20	21	34	15	16	6	83	127
Ericson precinct	395	206	189	395	------	384	331	53	11	27	101	71	49	46	75	25	222	117
Francis precinct	47	30	17	47	------	45	40	5	2	9	10	8	10	5	4	1	26	47
Fremont precinct	117	53	64	117	------	111	82	29	6	20	39	20	14	12	12	------	45	117
Gritta Ridge precinct	106	55	51	106	------	103	90	13	3	12	34	20	10	14	10	6	48	104
Keuka precinct	230	121	109	230	------	214	136	78	16	34	54	33	35	24	38	12	116	228
Mud Creek precinct	311	171	140	311	------	297	218	79	14	43	90	62	44	28	30	14	135	301
Valley precinct	96	48	48	96	------	94	81	13	2	8	21	26	15	6	14	6	53	96
York County	17,239	8,595	8,644	17,200	24	16,239	12,026	4,213	961	1,464	3,574	3,201	2,304	2,293	3,042	1,348	10,160	8,931
Arborville township	586	298	288	586	------	577	475	102	9	59	163	106	84	76	83	15	290	521
Baker township	632	304	328	623	1	602	478	124	21	50	134	133	100	66	115	25	351	599
Beaver township	599	310	289	599	------	556	325	231	43	65	140	116	98	83	79	18	309	594
Bradshaw township	849	444	405	849	------	826	678	148	23	82	177	142	105	112	149	80	499	518
Brown township	572	309	263	572	------	538	324	214	34	54	161	126	68	71	76	16	278	569
Hays township	576	294	282	576	------	560	469	91	16	58	120	111	71	86	96	34	327	501
Henderson township	1,253	636	617	1,253	------	1,112	626	486	141	114	274	267	158	151	198	91	686	622
Leroy township	619	312	307	619	------	591	438	153	28	70	132	117	77	85	116	21	340	614
Lockridge township	552	289	263	552	------	525	379	146	27	65	116	98	64	86	110	13	310	526

TABLE 21.—POPULATION BY SEX, COLOR, AGE, ETC., FOR COUNTIES BY MINOR CIVIL DIVISIONS: 1930—Continued

COUNTY AND MINOR CIVIL DIVISION	Total population	SEX		COLOR		NATIVE WHITE			Foreign-born white	AGE (YEARS)								Rural-farm population
		Male	Female	White	Negro	Total	Native parentage	Foreign or mxd. par.		Under 5	5 to 14	15 to 24	25 to 34	35 to 44	45 to 64	65 and over	21 and over (incl. unkn.)	
York County—Contd.																		
McFadden township	840	437	403	840	------	805	620	185	35	83	187	160	88	115	153	53	459	550
Morton township	781	403	378	781	------	744	591	153	37	77	169	127	105	112	131	59	450	502
New York township	578	310	268	576	2	552	418	134	24	52	134	110	71	83	109	19	316	547
Stewart township	1,011	509	502	1,011	------	958	682	276	53	96	217	168	152	136	172	70	601	564
Thayer township	731	387	344	731	------	696	493	203	35	62	179	129	87	112	126	35	403	548
Waco township	814	421	393	814	------	778	586	192	36	74	167	146	114	113	137	60	482	631
West Blue township	534	275	259	534	------	488	273	215	46	43	118	98	83	79	93	20	312	525
York city	5,712	2,657	3,055	5,684	21	5,331	4,171	1,160	353	351	986	1,047	779	727	1,099	719	3,747	------

TABLE 22.—POPULATION BY SEX, COLOR, AGE, ETC., FOR INCORPORATED PLACES OF 1,000 TO 2,500: 1930

INCORPORATED PLACE	Total population	SEX		COLOR		NATIVE WHITE			Foreign-born white	AGE (YEARS)								Rural-farm population
		Male	Female	White	Negro	Total	Native parentage	Foreign or mixed par.		Under 5	5 to 14	15 to 24	25 to 34	35 to 44	45 to 64	65 and over	21 and over (incl. unkn.)	
Ainsworth city	1,378	673	705	1,377	1	1,305	1,070	235	72	113	246	241	171	156	282	169	862	23
Albion city	2,172	1,049	1,123	2,172	------	2,028	1,573	455	144	174	388	355	286	250	469	249	1,390	5
Alma city	1,235	603	632	1,234	1	1,160	975	194	65	99	220	206	172	170	230	138	788	26
Arapahoe city	1,017	474	543	1,017	------	963	785	178	54	98	182	157	137	111	202	130	642	37
Ashland village	1,786	875	911	1,785	------	1,713	1,467	246	72	145	336	298	217	241	345	200	1,103	43
Atkinson city	1,144	546	598	1,144	------	1,051	815	236	93	101	205	189	162	138	211	198	720	------
Bayard city	1,559	794	765	1,336	------	1,255	1,017	238	81	186	363	309	214	208	219	59	819	3
Beaver City	1,024	476	548	1,024	------	1,002	901	101	22	87	177	164	139	114	207	135	654	1
Bellevue village	1,017	504	513	1,017	------	947	736	211	70	136	198	152	162	123	176	80	585	76
Benkelman village	1,154	597	557	1,154	------	1,122	976	146	32	107	215	216	186	156	190	83	703	------
Bloomfield city	1,435	716	719	1,435	------	1,226	806	420	209	134	291	200	209	175	283	143	879	9
Bridgeport city	1,421	723	698	1,421	------	1,350	1,172	178	71	156	275	234	218	216	216	87	841	12
Burwell village	1,156	569	587	1,156	------	1,070	825	245	86	78	202	196	156	134	238	152	755	5
Cambridge village	1,203	581	622	1,203	------	1,164	989	175	39	91	217	204	177	143	231	140	772	------
Central City	2,474	1,218	1,256	2,451	23	2,341	1,895	446	110	200	376	411	409	314	498	265	1,649	71
Chappell village	1,061	558	503	1,044	------	975	744	231	69	86	209	195	165	165	175	66	636	14
Cozad city	1,813	904	909	1,813	------	1,748	1,492	256	65	188	347	326	297	213	297	139	1,092	43
Crawford city	1,703	825	878	1,631	32	1,558	1,272	286	73	156	334	290	280	217	293	133	1,029	------
Creighton city	1,388	681	707	1,383	------	1,235	817	418	148	102	275	223	183	166	280	159	876	27
David City	2,333	1,099	1,234	2,321	12	2,146	1,549	597	175	185	394	377	323	289	512	253	1,515	------
Deshler village	1,177	567	610	1,168	------	1,057	666	391	111	112	245	221	196	144	171	87	688	2
Franklin city	1,103	536	567	1,103	------	1,069	903	166	34	79	199	187	141	128	236	130	713	3
Friend city	1,214	613	601	1,214	------	1,070	746	324	144	63	173	198	124	181	271	203	852	------
Fullerton city	1,680	823	857	1,680	------	1,610	1,317	293	70	141	344	265	226	203	326	175	1,023	118
Geneva city	1,662	777	885	1,662	------	1,565	1,234	331	97	113	244	282	197	201	379	246	1,140	20
Genoa village	1,089	538	551	1,080	------	952	688	264	128	95	202	155	102	136	222	108	696	26
Gordon city	1,958	972	986	1,925	2	1,823	1,522	301	102	178	374	367	285	242	338	168	1,206	27
Gothenburg city	2,322	1,140	1,182	2,322	------	2,016	1,426	590	306	223	415	429	334	251	419	251	1,421	22
Hartington city	1,568	747	821	1,568	------	1,407	901	506	161	120	277	291	233	204	295	148	1,008	------
Hebron city	1,804	864	940	1,804	------	1,732	1,474	258	72	150	310	318	261	217	341	206	1,137	115
Hemingford village	1,025	531	494	1,019	------	950	777	173	69	95	175	184	175	137	178	81	647	2
Humboldt city	1,435	701	734	1,433	2	1,343	1,075	268	90	89	223	252	169	196	314	192	964	10
Kimball village	1,711	843	868	1,681	1	1,602	1,310	292	79	166	317	312	278	261	280	97	1,022	------
Loup City	1,446	682	764	1,445	1	1,302	905	397	143	122	261	272	175	207	264	143	877	29
Madison city	1,842	905	937	1,841	1	1,625	1,030	595	216	157	294	308	242	247	391	203	1,216	14
Minatare village	1,079	562	517	723	1	703	605	98	20	147	259	179	163	160	137	32	559	6
Minden city	1,716	828	888	1,713	------	1,401	879	522	312	109	261	286	199	217	366	277	1,157	14
Mitchell city	2,058	1,100	958	1,770	9	1,713	1,491	222	57	238	455	376	268	268	353	96	1,130	60
Neligh city	1,649	796	853	1,649	------	1,542	1,224	318	107	115	276	298	196	190	371	202	1,062	9
Newman Grove city	1,146	562	584	1,146	------	933	530	403	213	81	196	202	140	126	245	156	746	19
North Bend city	1,108	525	583	1,107	------	1,031	727	304	76	76	204	191	156	138	236	107	714	13
Oakland city	1,433	691	742	1,432	1	1,062	468	594	370	71	221	229	180	193	334	205	983	------
Ogallala city	1,631	853	778	1,629	1	1,567	1,292	275	62	138	307	308	274	229	275	100	1,006	2
O'Neill city	2,019	969	1,050	2,011	6	1,897	1,387	510	114	193	354	397	284	273	361	157	1,215	31
Ord city	2,226	1,081	1,145	2,226	------	1,964	1,394	570	262	175	389	399	302	295	431	234	1,422	31
Osceola city	1,054	508	546	1,054	------	975	749	226	79	80	149	168	172	126	208	150	720	56
Oxford village	1,155	566	589	1,154	------	1,098	928	170	56	93	211	227	146	146	229	103	708	11
Pawnee City	1,573	730	843	1,573	------	1,540	1,360	180	33	125	263	233	208	182	305	257	1,041	5
Pender village	1,006	517	489	992	------	861	552	309	131	73	196	164	143	144	190	93	621	9
Pierce city	1,271	619	652	1,271	------	1,105	656	449	166	94	249	209	173	154	259	133	793	------
Plainview city	1,216	575	641	1,216	------	1,073	757	316	143	90	184	193	163	170	248	168	808	4
Randolph city	1,145	557	588	1,145	------	1,030	699	331	115	95	184	198	157	137	257	117	747	79
Ravenna city	1,559	785	774	1,559	------	1,388	983	405	171	109	231	273	226	232	315	173	1,043	3
Red Cloud city	1,519	735	784	1,516	------	1,458	1,214	244	58	95	279	200	231	212	316	184	1,015	------
Rushville village	1,006	487	519	1,006	------	940	702	238	66	60	190	185	146	138	174	113	655	24
St. Edwards village	1,030	496	534	1,030	------	954	704	250	76	76	175	201	134	116	215	113	650	6
St. Paul city	1,621	799	822	1,620	1	1,403	935	468	217	122	303	266	214	220	324	171	1,020	40
Scribner city	1,066	518	548	1,066	------	914	512	402	152	76	188	170	141	157	219	115	700	89
Stanton city	1,479	713	766	1,476	3	1,305	838	467	171	96	259	232	182	226	327	154	974	48
Stromsburg city	1,320	591	729	1,320	------	1,037	582	455	283	88	226	191	142	174	275	223	884	58
Sutton city	1,540	754	786	1,540	------	1,192	632	560	348	115	271	229	177	176	338	231	1,008	31
Tecumseh city	1,829	875	954	1,829	------	1,742	1,413	329	87	141	289	320	234	234	377	234	1,202	2
Tekamah city	1,804	900	904	1,804	------	1,756	1,509	247	48	172	337	316	217	246	362	154	1,104	58
Tilden city	1,106	527	579	1,106	------	993	700	293	113	96	200	188	147	132	224	119	695	65
Valentine city	1,672	820	852	1,633	13	1,559	1,286	273	74	170	335	275	253	211	283	145	998	12
Valley village	1,039	529	510	1,038	------	951	724	227	87	110	202	165	166	161	156	78	618	95
Wakefield city	1,112	544	568	1,111	1	916	557	359	195	93	184	175	163	139	209	149	718	6
Walthill village	1,162	606	556	1,015	4	990	819	171	25	120	279	221	143	142	193	54	602	35
Wayne city	2,381	1,141	1,240	2,376	5	2,168	1,588	580	208	175	385	378	367	320	509	246	1,582	15
Weeping Water city	1,029	514	515	1,028	1	954	763	191	74	88	187	171	119	139	218	107	648	40
West Point city	2,225	1,074	1,151	2,224	------	1,862	1,062	800	362	151	339	355	313	284	464	318	1,490	38
Wilber city	1,352	653	699	1,352	------	1,067	504	563	285	81	193	208	163	187	349	171	951	------
Wisner city	1,327	640	687	1,327	------	1,134	646	488	193	103	231	194	187	174	293	145	873	68

TABLE 23.—POPULATION BY SEX, COLOR, AGE, ETC., FOR CITIES OF 50,000 OR MORE BY WARDS: 1930

CITY AND WARD	Total population	SEX		COLOR		NATIVE WHITE			Foreign-born white	AGE (YEARS)							
		Male	Female	White	Negro	Total	Native parentage	Foreign or mixed par.		Under 5	5 to 14	15 to 24	25 to 34	35 to 44	45 to 64	65 and over	21 and over (incl. unkn.)
Lincoln	75,933	36,048	39,885	74,634	997	68,109	50,501	17,608	6,525	5,442	12,732	14,608	11,774	10,881	14,886	5,569	49,231
Ward 1	5,007	2,712	2,295	4,831	145	3,736	1,873	1,863	1,095	415	1,036	1,117	677	576	878	307	2,860
Ward 2	7,347	3,591	3,756	7,168	67	5,790	3,255	2,535	1,378	498	1,237	1,623	1,253	996	1,286	451	4,721
Ward 3	4,413	2,198	2,215	4,006	291	3,667	2,862	805	339	275	744	933	698	628	911	310	2,844
Ward 4	4,231	1,892	2,339	4,137	92	3,798	2,867	931	339	206	495	1,003	723	594	883	319	3,032
Ward 5	8,019	3,670	4,349	7,842	165	6,874	4,637	2,237	968	645	1,311	1,598	1,346	1,167	1,449	497	5,177
Ward 6	9,535	4,315	5,220	9,517	8	8,924	6,675	2,249	593	532	1,377	1,702	1,562	1,442	2,100	818	6,637
Ward 7	7,097	3,448	3,649	6,997	99	6,636	5,364	1,272	361	620	1,298	1,266	1,064	996	1,300	548	4,454
Ward 8	7,405	3,523	3,882	7,309	91	6,894	5,370	1,524	415	384	1,091	1,508	1,030	1,040	1,681	667	5,024
Ward 9	8,327	3,756	4,571	8,308	8	7,877	6,102	1,775	431	607	1,316	1,395	1,354	1,389	1,771	495	5,552
Ward 10	8,121	3,928	4,193	8,117	3	7,696	6,163	1,533	421	762	1,590	1,264	1,382	1,211	1,343	562	5,012
Ward 11	5,047	2,353	2,694	5,018	28	4,855	4,136	719	163	397	996	935	603	654	1,010	451	3,058
Ward 12	1,384	662	722	1,384	-------	1,362	1,197	165	22	101	241	264	172	188	274	144	860
Omaha	214,006	105,896	108,110	201,657	11,123	172,869	108,433	64,436	28,788	17,514	36,283	37,125	36,925	35,209	38,946	11,789	138,700
Ward 1	21,936	10,739	11,197	21,860	67	19,854	14,212	5,642	2,006	1,721	3,834	3,535	3,561	3,653	4,186	1,436	14,240
Ward 2	16,763	8,323	8,440	10,757	5,975	8,677	5,438	3,239	2,080	1,323	2,683	2,915	2,914	2,778	3,230	909	11,065
Ward 3	15,508	8,126	7,382	13,494	1,798	11,473	7,783	3,690	2,021	973	1,757	2,855	2,870	2,650	3,443	949	11,298
Ward 4	8,420	4,874	3,546	8,035	263	7,061	4,999	2,062	974	333	586	1,338	1,934	1,730	1,975	456	6,953
Ward 5	20,478	10,243	10,235	19,966	295	15,085	6,310	8,775	4,881	1,893	4,262	3,928	3,022	3,109	3,272	984	11,886
Ward 6	13,589	6,864	6,725	13,339	128	10,835	5,634	5,201	2,504	1,181	2,472	2,584	2,264	1,941	2,457	681	8,345
Ward 7	18,937	9,951	8,986	17,218	1,305	13,419	5,818	7,601	3,799	1,972	4,458	3,597	2,752	2,822	2,726	598	10,196
Ward 8	19,795	9,828	9,967	19,706	57	17,193	10,576	6,617	2,513	1,802	3,546	3,078	3,562	3,200	3,364	1,224	12,702
Ward 9	23,949	10,768	13,181	23,673	246	21,297	14,573	6,724	2,376	1,520	2,828	4,367	4,751	4,259	4,738	1,461	17,339
Ward 10	19,172	8,674	10,498	19,012	150	17,039	11,599	5,440	1,973	1,200	2,812	3,410	3,180	3,255	4,021	1,269	13,182
Ward 11	21,059	10,314	10,745	20,557	481	18,357	12,525	5,832	2,200	2,122	4,214	3,166	3,599	3,549	3,400	997	12,761
Ward 12	14,400	7,192	7,208	14,040	358	12,579	8,966	3,613	1,461	1,474	2,831	2,352	2,516	2,263	2,134	825	8,733

NEVADA

CONTENTS

Table	Page
Map	128
1. Population of the State, urban and rural: 1890 to 1930	129
2. Color, nativity, and sex, for the State, urban and rural: 1930, 1920, and 1910	129
3. Age, for the State, urban and rural: 1930 and 1920	130
4. Population 21 years old and over, by sex, color, nativity, and citizenship, for the State, urban and rural: 1930 and 1920	132
5. Males of militia age (18 to 44) by color and nativity, for the State, urban and rural: 1930 and 1920	132
6. School attendance, for the State, urban and rural: 1930 and 1920	133
7. Illiteracy, for the State, urban and rural: 1930 and 1920	134
8. Marital condition of the population 15 years old and over, by sex, color, and nativity, for the State, urban and rural: 1930 and 1920	135
9. Foreign white stock by country of origin, by sex, for the State, urban and rural, 1930, with 1920 figures for the foreign-born white only	136
10. Persons 10 years old and over engaged in gainful occupations, by sex and industry groups, for the State, urban and rural: 1930	137
11. Population by age, color, nativity, and sex, for counties: 1930	138
12. Population by age, color, nativity, and sex, for Reno: 1930	139
13. Composition of the population, by counties: 1930	140
14. Composition of the rural population, farm and nonfarm, by counties: 1930	142
15. Composition of the population of Reno: 1930	144
16. Composition of the population, for incorporated places of 2,500 to 10,000: 1930	144
17. Indians, Chinese, and Japanese, 1910 to 1930, and Mexicans, 1930, for counties	144
18. Foreign-born white by country of birth, for counties and for Reno: 1930	145
19. Native white of foreign or mixed parentage, by country of birth of parents, for counties and for Reno: 1930	145
20. Persons 10 years and over engaged in gainful occupations, by sex and industry groups, for counties: 1930	146
21. Population by sex, color, age, etc., for counties by minor civil divisions: 1930	147
22. Population by sex, color, age, etc., for incorporated places of 1,000 to 2,500: 1930	149

NEVADA

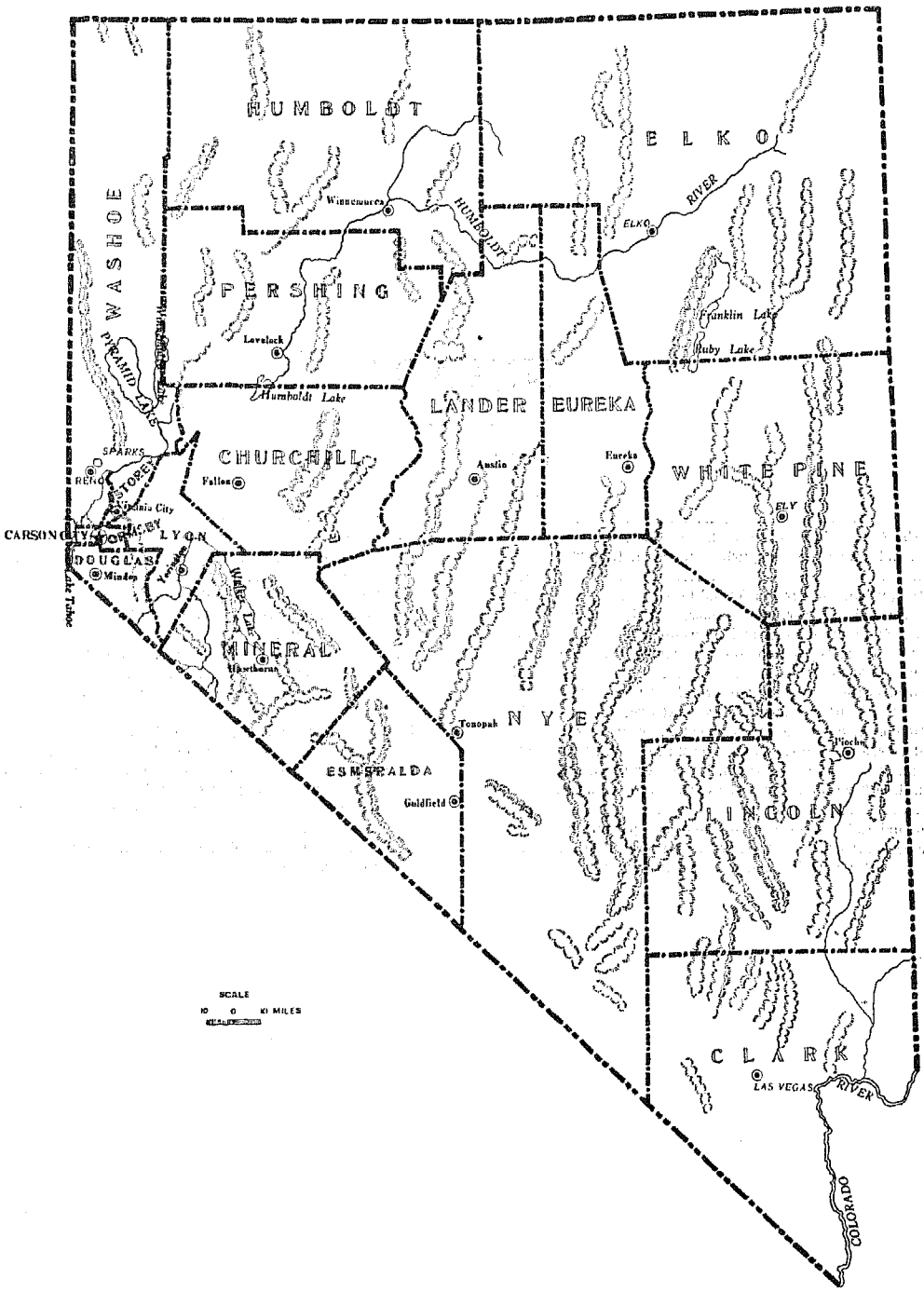
HUMBOLDT
ELKO
WASHOE
PERSHING
Winnemucca
HUMBOLDT
ELKO
RIVER
Lovelock
Franklin Lake
Ruby Lake
PYRAMID LAKE
Humboldt Lake
LANDER
EUREKA
SPARKS
CHURCHILL
Austin
Eureka
WHITE PINE
RENO
Fallon
Virginia City
ELY
CARSON CITY
LYON
DOUGLAS
Minden
Lake Tahoe
MINERAL
Hawthorne
Tonopah
NYE
Pioche
ESMERALDA
Goldfield
LINCOLN
SCALE
10 0 10 MILES
CLARK
LAS VEGAS
RIVER
COLORADO

TABLE 1.—POPULATION OF THE STATE, URBAN AND RURAL: 1890 TO 1930

[A minus sign (−) denotes decrease]

CLASS	1930 (April 1)	1920 (January 1)	1910 (April 15)	1900 (June 1)	1890 (June 1)	INCREASE, 1920 TO 1930	
						Number	Per cent
Total	91,058	77,407	81,875	42,335	47,355	13,651	17.6
Urban	34,464	15,254	13,367	7,195	16,024	19,210	125.9
Urban-farm	*145*	*61*				*84*	
Rural	56,594	62,153	68,508	35,140	31,331	−5,559	−8.9
Rural-farm	16,296	16,103				193	1.2
Rural-nonfarm	40,298	46,050				−5,752	−12.5
Per cent urban	37.8	19.7	16.3	17.0	33.8		
Per cent rural	62.2	80.3	83.7	83.0	66.2		
Per cent rural-farm	17.9	20.8					

TABLE 2.—COLOR, NATIVITY, AND SEX, FOR THE STATE, URBAN AND RURAL: 1930, 1920, AND 1910

[Per cent not shown where less than 0.1; sex ratio not shown where base is less than 100]

CLASS OF POPULATION	NUMBER			PER CENT			1930		1920		1910		MALES PER 100 FEMALES		
	1930	1920	1910	1930	1920	1910	Male	Female	Male	Female	Male	Female	1930	1920	1910
THE STATE															
Total population	91,058	77,407	81,875	100.0	100.0	100.0	53,161	37,897	46,240	31,167	52,551	29,324	140.3	148.4	179.2
White	81,425	70,699	74,276	89.4	91.3	90.7	47,295	34,130	42,308	28,391	47,892	26,384	138.6	149.0	181.5
Negro	516	346	513	0.6	0.4	0.6	277	239	196	150	263	250	115.9	130.7	105.2
Other races	9,117	6,362	7,086	10.0	8.2	8.7	5,589	3,528	3,736	2,626	4,396	2,690	158.4	142.3	163.4
Mexican	3,090			3.4			2,221	869					255.6		
Indian	4,871	4,907	5,240	5.3	6.3	6.4	2,456	2,415	2,479	2,428	2,633	2,607	101.7	102.1	101.0
Chinese	483	689	927	0.5	0.9	1.1	410	73	630	59	876	51			
Japanese	608	754	864	0.7	1.0	1.1	442	166	615	139	832	32	266.3	442.4	
Filipino	47	5		0.1			43	4	5						
Hindu	12	3	52			0.1	12		3		52				
Hawaiian	4						3	1							
Korean	2	4	3				2		4		3				
Native white	69,150	55,897	56,277	75.9	72.2	68.7	38,712	30,438	31,571	24,326	34,065	22,212	127.2	129.8	153.4
Native parentage	47,570	36,285	35,326	52.2	46.9	43.1	26,857	20,713	20,727	15,558	21,809	13,517	129.7	133.2	161.3
Foreign or mixed parentage	21,580	19,612	20,951	23.7	25.3	25.6	11,855	9,725	10,844	8,768	12,256	8,695	121.9	123.7	141.0
Foreign parentage	12,365	11,701	12,320	13.6	15.1	15.0	6,871	5,494	6,535	5,166	7,336	4,984	125.1	126.5	147.2
Mixed parentage	9,215	7,911	8,631	10.1	10.2	10.5	4,984	4,231	4,309	3,602	4,920	3,711	117.8	119.6	132.6
Foreign-born white	12,275	14,802	17,999	13.5	19.1	22.0	8,583	3,692	10,737	4,065	13,827	4,172	232.5	264.1	331.4
Naturalized	6,937	6,430		7.6	8.3		4,590	2,347	4,225	2,205			195.6	191.6	
First papers	1,108	1,427		1.2	1.8		995	113	1,401	26			880.5		
Alien	3,868	5,665		4.2	7.3		2,783	1,085	4,319	1,346			256.5	320.9	
Unknown	362	1,280		0.4	1.7		215	147	792	488			146.3	162.3	
URBAN POPULATION															
Total	34,464	15,254	13,367	100.0	100.0	100.0	18,910	15,554	8,325	6,929	7,633	5,734	121.6	120.1	133.1
White	32,707	14,792	12,729	94.9	97.0	95.2	17,335	14,372	8,009	6,783	7,100	5,539	119.9	118.1	129.8
Negro	364	68	101	1.1	0.4	0.8	188	176	37	31	59	42	106.8		
Other races	1,393	394	537	4.0	2.6	4.0	887	506	279	115	384	153	175.3	242.6	251.0
Native white	28,307	12,189	10,148	82.1	79.9	75.9	15,073	13,234	6,370	5,819	5,513	4,635	113.9	109.5	118.9
Native parentage	19,862	8,100	6,662	57.6	53.1	49.8	10,074	9,188	4,337	3,763	3,739	2,923	116.2	115.3	127.9
Foreign or mixed parentage	8,445	4,089	3,486	24.5	26.8	26.1	4,399	4,046	2,033	2,056	1,774	1,712	108.7	98.9	103.6
Foreign parentage	4,701	2,439	2,011	13.6	16.0	15.0	2,515	2,186	1,224	1,215	1,017	994	115.1	100.7	102.3
Mixed parentage	3,744	1,650	1,475	10.9	10.8	11.0	1,884	1,860	809	841	757	718	101.3	96.2	105.4
Foreign-born white	4,400	2,603	2,581	12.8	17.1	19.3	2,762	1,638	1,639	964	1,877	904	168.6	170.0	185.5
RURAL POPULATION															
Total	56,594	62,153	68,508	100.0	100.0	100.0	34,251	22,343	37,915	24,238	44,918	23,590	153.3	156.4	190.4
White	48,718	55,907	61,547	86.1	90.0	89.8	20,460	19,258	34,299	21,608	40,702	20,845	153.0	158.7	195.3
Negro	152	278	412	0.3	0.4	0.6	89	63	159	119	204	208		133.6	98.1
Other races	7,724	5,968	6,549	13.6	9.6	9.6	4,702	3,022	3,457	2,511	4,012	2,537	155.6	137.7	158.1
Native white	40,843	43,708	46,129	72.2	70.3	67.3	23,639	17,204	25,201	18,507	28,552	17,577	137.4	136.2	162.4
Native parentage	27,708	28,185	28,664	49.0	45.3	41.8	16,183	11,525	16,390	11,795	18,070	10,594	140.4	139.0	170.6
Foreign or mixed parentage	13,135	15,523	17,465	23.2	25.0	25.5	7,456	5,679	8,811	6,712	10,482	6,983	131.3	131.3	150.1
Foreign parentage	7,664	9,262	10,309	13.5	14.9	15.0	4,356	3,308	5,311	3,951	6,319	3,990	131.7	134.4	158.4
Mixed parentage	5,471	6,261	7,156	9.7	10.1	10.4	3,100	2,371	3,500	2,761	4,163	2,993	130.7	126.8	139.1
Foreign-born white	7,875	12,199	15,418	13.9	19.6	22.5	5,821	2,054	9,098	3,101	12,150	3,268	283.4	293.4	371.8
RURAL-FARM															
Total	16,296	16,103		100.0	100.0		9,949	6,347	9,645	6,458			156.8	149.3	
White	14,048	14,146		86.2	87.8		8,700	5,348	8,562	5,584			162.7	153.3	
Negro	17	16		0.1	0.1		11	6	14	2					
Other races	2,231	1,941		13.7	12.1		1,238	993	1,069	872			124.7	122.6	
Native white	11,443	11,378		70.2	70.7		6,756	4,687	6,512	4,866			144.1	133.8	
Native parentage	7,363	7,370		45.2	45.8		4,380	2,983	4,229	3,141			146.8	134.6	
Foreign or mixed parentage	4,080	4,008		25.0	24.9		2,376	1,704	2,283	1,725			139.4	132.3	
Foreign parentage	2,477	2,443		15.2	15.2		1,444	1,033	1,375	1,068			139.8	128.7	
Mixed parentage	1,603	1,565		9.8	9.7		932	671	908	657			138.9	138.2	
Foreign-born white	2,605	2,768		16.0	17.2		1,944	661	2,050	718			294.1	285.5	
RURAL-NONFARM															
Total	40,298	46,050		100.0	100.0		24,302	15,996	28,270	17,780			151.9	159.0	
White	34,670	41,761		86.0	90.7		20,760	13,910	25,737	16,024			149.2	160.6	
Negro	135	262		0.3	0.6		78	57	145	117				123.9	
Other races	5,493	4,027		13.6	8.7		3,464	2,029	2,388	1,639			170.7	145.7	
Native white	29,400	32,330		73.0	70.2		16,883	12,517	18,689	13,641			134.9	137.0	
Native parentage	20,345	20,815		50.5	45.2		11,803	8,542	12,161	8,654			138.2	140.5	
Foreign or mixed parentage	9,055	11,515		22.5	25.0		5,080	3,975	6,528	4,987			127.8	130.9	
Foreign parentage	5,187	6,819		12.9	14.8		2,912	2,275	3,936	2,883			128.0	136.5	
Mixed parentage	3,868	4,696		9.6	10.2		2,168	1,700	2,592	2,104			127.5	123.2	
Foreign-born white	5,270	9,431		13.1	20.5		3,877	1,393	7,048	2,383			278.3	295.8	

TABLE 3.—AGE, FOR THE STATE, URBAN AND RURAL: 1930 AND 1920

[Per cent not shown where less than 0.1, or where base is less than 100]

AGE AND CENSUS YEAR	ALL CLASSES			NATIVE WHITE—NATIVE PARENTAGE			NATIVE WHITE—FOREIGN OR MIXED PARENTAGE			FOREIGN-BORN WHITE			NEGRO		
	Total	Male	Female	Total	Male	Female	Total	Male	Female	Total	Male	Female	Total	Male	Female
THE STATE															
All ages: 1930	91,058	53,161	37,897	47,570	26,857	20,713	21,580	11,855	9,725	12,275	8,583	3,692	516	277	239
Under 5 years	7,123	3,659	3,464	4,735	2,452	2,283	1,346	698	648	15	6	9	21	10	11
Under 1 year	*1,442*	*719*	*723*	*940*	*482*	*458*	*250*	*116*	*134*	-------	-------	-------	*8*	*4*	*4*
5 to 9 years	7,850	3,968	3,882	5,027	2,598	2,429	1,836	900	936	59	34	25	23	11	12
10 to 14 years	7,062	3,619	3,443	4,440	2,283	2,157	1,868	939	929	77	36	41	13	5	8
15 to 19 years	6,875	3,601	3,274	4,104	2,156	1,948	1,935	998	937	174	100	74	15	6	9
20 to 24 years	7,285	4,001	3,284	4,466	2,386	2,080	1,614	846	768	393	238	155	29	15	14
25 to 29 years	7,756	4,490	3,266	4,232	2,332	1,900	1,605	830	775	877	592	285	44	19	25
30 to 34 years	7,312	4,212	3,100	3,634	1,996	1,638	1,652	858	794	1,200	795	405	50	30	20
35 to 44 years	15,162	9,384	5,778	6,760	3,980	2,780	3,508	1,915	1,593	3,396	2,442	954	133	68	65
45 to 54 years	12,471	8,189	4,282	5,187	3,338	1,849	3,291	1,993	1,298	2,975	2,172	803	102	63	39
55 to 64 years	7,298	4,926	2,372	3,045	2,063	982	1,961	1,251	710	1,716	1,269	447	55	33	22
65 to 74 years	3,439	2,291	1,148	1,389	957	432	768	503	265	947	646	301	21	11	10
75 years and over	1,375	792	583	524	302	222	190	120	70	437	246	191	8	6	2
Unknown	50	29	21	27	14	13	6	4	2	9	7	2	2	-------	2
All ages: 1920	77,407	46,240	31,167	36,285	20,727	15,558	19,612	10,844	8,768	14,802	10,737	4,065	346	196	150
Under 5 years	6,743	3,410	3,333	4,115	2,103	2,012	1,975	992	983	73	29	44	15	4	11
Under 1 year	*1,324*	*685*	*639*	*841*	*438*	*403*	*364*	*191*	*173*	*5*	*1*	*4*	*3*	-------	*3*
5 to 9 years	6,759	3,425	3,334	3,956	1,994	1,962	2,014	1,030	984	143	73	70	18	9	9
10 to 14 years	5,710	2,941	2,769	3,402	1,760	1,642	1,564	787	777	220	119	101	12	6	6
15 to 19 years	4,977	2,610	2,367	2,787	1,428	1,359	1,296	694	602	348	225	123	20	8	12
20 to 24 years	5,798	3,282	2,516	2,815	1,451	1,364	1,500	793	707	1,013	762	251	22	15	7
25 to 29 years	7,018	4,066	2,952	3,096	1,653	1,443	1,650	805	845	1,806	1,349	457	30	14	16
30 to 34 years	7,385	4,515	2,870	3,083	1,789	1,294	1,737	890	847	2,060	1,509	551	38	24	14
35 to 44 years	14,325	9,290	5,035	5,749	3,605	2,144	3,744	2,156	1,588	3,829	2,881	948	81	43	38
45 to 54 years	9,664	6,630	3,034	3,820	2,571	1,249	2,470	1,585	885	2,518	1,911	607	68	45	23
55 to 64 years	5,240	3,634	1,606	2,049	1,435	614	1,154	777	377	1,495	1,063	432	23	15	8
65 to 74 years	2,537	1,672	865	909	607	302	397	271	126	906	575	331	14	9	5
75 years and over	936	540	396	329	203	126	97	55	42	330	187	143	5	4	1
Unknown	315	225	90	175	128	47	14	9	5	61	54	7	-------	-------	-------
Per cent: 1930	100.0	100.0	100.0	100.0	100.0	100.0	100.0	100.0	100.0	100.0	100.0	100.0	100.0	100.0	100.0
Under 5 years	7.8	6.9	9.1	10.0	9.1	11.0	6.2	5.9	6.7	0.1	0.1	0.2	4.1	3.6	4.6
Under 1 year	*1.6*	*1.4*	*1.9*	*2.0*	*1.8*	*2.2*	*1.2*	*1.0*	*1.4*	-------	-------	-------	*1.6*	*1.4*	*1.7*
5 to 9 years	8.6	7.5	10.2	10.6	9.7	11.7	8.5	7.6	9.6	0.5	0.4	0.7	4.5	4.0	5.0
10 to 14 years	7.8	6.8	9.1	9.3	8.5	10.4	8.7	7.9	9.6	0.6	0.4	1.1	2.5	1.8	3.3
15 to 19 years	7.6	6.8	8.6	8.6	8.0	9.4	9.0	8.4	9.6	1.4	1.2	2.0	2.9	2.2	3.8
20 to 24 years	8.0	7.5	8.7	9.4	8.9	10.0	7.5	7.1	7.9	3.2	2.8	4.2	5.6	5.4	5.9
25 to 29 years	8.5	8.4	8.6	8.9	8.7	9.2	7.4	7.0	8.0	7.1	6.9	7.7	8.5	6.9	10.5
30 to 34 years	8.0	7.9	8.2	7.6	7.4	7.9	7.7	7.2	8.2	9.8	9.3	11.0	9.7	10.8	8.4
35 to 44 years	16.7	17.7	15.2	14.2	14.8	13.4	16.3	16.2	16.4	27.7	28.5	25.8	25.8	24.5	27.2
45 to 54 years	13.7	15.4	11.3	10.9	12.4	8.9	15.3	16.8	13.3	24.2	25.3	21.7	19.8	22.7	16.3
55 to 64 years	8.0	9.3	6.3	6.4	7.7	4.7	9.1	10.6	7.3	14.0	14.8	12.1	10.7	11.9	9.2
65 to 74 years	3.8	4.3	3.0	2.9	3.6	2.1	3.6	4.2	2.7	7.7	7.5	8.2	4.1	4.0	4.2
75 years and over	1.5	1.5	1.5	1.1	1.1	1.1	0.9	1.0	0.7	3.6	2.9	5.2	1.6	2.2	0.8
Unknown	0.1	0.1	0.1	0.1	0.1	0.1	-------	-------	-------	0.1	0.1	0.1	0.4	-------	0.8
Per cent: 1920	100.0	100.0	100.0	100.0	100.0	100.0	100.0	100.0	100.0	100.0	100.0	100.0	100.0	100.0	100.0
Under 5 years	8.7	7.4	10.7	11.3	10.1	12.9	10.1	9.1	11.2	0.5	0.3	1.1	4.3	2.0	7.3
Under 1 year	*1.7*	*1.5*	*2.1*	*2.3*	*2.1*	*2.6*	*1.9*	*1.8*	*2.0*	-------	-------	*0.1*	*0.9*	-------	*2.0*
5 to 9 years	8.7	7.4	10.7	10.9	9.6	12.6	10.3	9.5	11.2	1.0	0.7	1.7	5.2	4.6	6.0
10 to 14 years	7.4	6.4	8.9	9.4	8.5	10.6	8.0	7.3	8.9	1.5	1.1	2.5	3.5	3.1	4.0
15 to 19 years	6.4	5.6	7.6	7.7	6.9	8.7	6.6	6.4	6.9	2.4	2.1	3.0	5.8	4.1	8.0
20 to 24 years	7.5	7.1	8.1	7.8	7.0	8.8	7.6	7.3	8.1	6.8	7.1	6.2	6.4	7.7	4.7
25 to 29 years	9.1	8.8	9.5	8.5	8.0	9.3	8.4	7.4	9.6	12.2	12.6	11.2	8.7	7.1	10.7
30 to 34 years	9.5	9.8	9.2	8.5	8.6	8.3	8.9	8.2	9.7	13.9	14.1	13.6	11.0	12.2	9.3
35 to 44 years	18.5	20.1	16.2	15.8	17.4	13.8	19.1	19.9	18.1	25.9	26.8	23.3	23.4	21.9	25.3
45 to 54 years	12.5	14.3	9.7	10.5	12.4	8.0	12.6	14.6	10.1	17.0	17.8	14.9	19.7	23.0	15.3
55 to 64 years	6.8	7.9	5.2	5.6	6.9	3.9	5.9	7.2	4.3	10.1	9.9	10.6	6.6	7.7	5.3
65 to 74 years	3.3	3.6	2.8	2.5	2.9	1.9	2.0	2.5	1.4	6.1	5.4	8.1	4.0	4.6	3.3
75 years and over	1.2	1.2	1.3	0.9	1.0	0.8	0.5	0.5	0.5	2.2	1.7	3.5	1.4	2.0	0.7
Unknown	0.4	0.5	0.3	0.5	0.6	0.3	0.1	0.1	0.1	0.4	0.5	0.2	-------	-------	-------
URBAN POPULATION															
All ages: 1930	34,464	18,910	15,554	19,862	10,674	9,188	8,445	4,399	4,046	4,400	2,762	1,638	364	188	176
Under 5 years	2,316	1,166	1,150	1,689	873	816	432	214	218	8	4	4	18	9	9
Under 1 year	*442*	*213*	*230*	*329*	*162*	*167*	*76*	*36*	*40*	-------	-------	-------	*5*	*3*	*2*
5 to 9 years	2,637	1,326	1,311	1,839	926	913	590	289	301	24	16	8	14	7	7
10 to 14 years	2,404	1,231	1,173	1,693	862	831	588	306	282	32	12	20	7	3	4
15 to 19 years	2,537	1,283	1,254	1,659	816	843	700	375	325	80	39	41	9	3	6
20 to 24 years	2,872	1,403	1,469	1,928	939	989	676	324	352	137	59	78	16	5	11
25 to 29 years	3,042	1,534	1,508	1,876	958	918	698	322	376	283	141	142	31	14	17
30 to 34 years	2,972	1,518	1,454	1,689	859	830	715	329	386	393	212	181	41	24	17
35 to 44 years	6,261	3,540	2,721	3,197	1,809	1,388	1,527	738	789	1,215	775	440	101	52	49
45 to 54 years	4,934	3,093	1,841	2,292	1,402	890	1,334	785	549	1,085	749	336	72	42	30
55 to 64 years	2,802	1,792	1,010	1,237	772	465	821	496	325	650	459	191	34	18	16
65 to 74 years	1,175	760	415	525	340	185	286	175	111	323	213	110	15	8	7
75 years and over	488	251	237	223	109	114	76	45	31	167	81	86	4	3	1
Unknown	24	13	11	15	9	6	2	1	1	3	2	1	2	-------	2
Per cent: 1930	100.0	100.0	100.0	100.0	100.0	100.0	100.0	100.0	100.0	100.0	100.0	100.0	100.0	100.0	100.0
Under 5 years	6.7	6.2	7.4	8.5	8.2	8.9	5.1	4.9	5.4	0.2	0.1	0.2	4.9	4.8	5.1
Under 1 year	*1.3*	*1.1*	*1.5*	*1.7*	*1.5*	*1.8*	*0.9*	*0.8*	*1.0*	-------	-------	-------	*1.4*	*1.6*	*1.1*
5 to 9 years	7.7	7.0	8.4	9.3	8.7	9.9	7.0	6.6	7.4	0.5	0.6	0.5	3.8	3.7	4.0
10 to 14 years	7.0	6.5	7.5	8.5	8.1	9.0	7.0	7.0	7.0	0.7	0.4	1.2	1.9	1.6	2.3
15 to 19 years	7.4	6.8	8.1	8.4	7.6	9.2	8.3	8.5	8.0	1.8	1.4	2.5	2.5	1.6	3.4
20 to 24 years	8.3	7.4	9.4	9.7	8.8	10.8	8.0	7.4	8.7	3.1	2.1	4.8	4.4	2.7	6.3
25 to 29 years	8.8	8.1	9.7	9.4	9.0	10.0	8.3	7.3	9.3	6.4	5.1	8.7	8.5	7.4	9.7
30 to 34 years	8.6	8.0	9.3	8.5	8.0	9.0	8.5	7.5	9.5	8.9	7.7	11.1	11.3	12.8	9.7
35 to 44 years	18.2	18.7	17.5	16.1	16.9	15.1	18.1	16.8	19.5	27.6	28.1	26.9	27.7	27.7	27.8
45 to 54 years	14.3	16.4	11.8	11.5	13.1	9.7	15.8	17.8	13.6	24.7	27.1	20.5	19.8	22.3	17.0
55 to 64 years	8.1	9.5	6.5	6.2	7.2	5.1	9.7	11.3	8.0	14.8	16.6	11.7	9.3	9.6	9.1
65 to 74 years	3.4	4.0	2.7	2.6	3.2	2.0	3.4	4.0	2.7	7.3	7.7	6.7	4.1	4.3	4.0
75 years and over	1.4	1.3	1.5	1.1	1.0	1.2	0.9	1.0	0.8	3.8	2.9	5.3	1.1	1.6	0.6
Unknown	0.1	0.1	0.1	0.1	0.1	0.1	-------	-------	-------	0.1	0.1	0.1	0.5	-------	1.1

TABLE 3.—AGE, FOR THE STATE, URBAN AND RURAL: 1930 AND 1920—Continued

AGE AND CENSUS YEAR	ALL CLASSES			NATIVE WHITE—NATIVE PARENTAGE			NATIVE WHITE—FOREIGN OR MIXED PARENTAGE			FOREIGN-BORN WHITE			NEGRO		
	Total	Male	Female	Total	Male	Female	Total	Male	Female	Total	Male	Female	Total	Male	Female
URBAN POPULATION—Con.															
Per cent: 1920	100.0	100.0	100.0	100.0	100.0	100.0	100.0	100.0	100.0	100.0	100.0	100.0	------	------	------
Under 5 years	7.1	6.3	8.0	8.8	8.1	9.6	8.1	7.7	8.6	0.4	0.4	0.4	------	------	------
Under 1 year	*1.3*	*1.2*	*1.3*	*1.6*	*1.6*	*1.7*	*1.8*	*1.4*	*1.2*	------	------	------	------	------	------
5 to 9 years	7.8	7.4	8.4	9.2	8.6	9.8	10.1	11.0	9.1	0.8	0.5	1.3	------	------	------
10 to 14 years	7.2	6.6	7.9	8.2	7.5	9.0	9.0	9.3	8.7	1.9	1.6	2.4	------	------	------
15 to 19 years	6.6	6.0	7.3	7.7	7.0	8.5	7.3	7.2	7.5	2.8	2.8	2.9	------	------	------
20 to 24 years	7.8	6.9	8.8	7.9	7.1	8.9	8.5	8.2	8.7	6.1	5.1	7.8	------	------	------
25 to 29 years	9.6	8.7	10.7	9.7	8.8	10.7	9.0	7.4	10.7	10.3	10.2	10.4	------	------	------
30 to 34 years	9.8	9.8	9.8	9.4	10.1	8.5	8.9	7.5	10.4	13.0	12.1	14.5	------	------	------
35 to 44 years	18.7	20.1	17.1	17.0	18.1	15.7	18.3	18.7	17.8	24.6	26.5	21.3	------	------	------
45 to 54 years	13.2	14.5	11.6	11.1	12.0	10.1	13.2	14.5	12.0	19.2	20.5	17.1	------	------	------
55 to 64 years	6.7	7.6	5.6	5.9	6.8	4.9	4.8	5.6	4.1	10.8	10.8	10.9	------	------	------
65 to 74 years	3.4	3.8	2.9	2.9	3.3	2.5	1.9	2.3	1.5	7.0	6.8	7.2	------	------	------
75 years and over	1.3	1.2	1.4	1.1	1.0	1.1	0.7	0.5	0.8	2.6	2.1	3.5	------	------	------
Unknown	0.8	1.0	0.5	1.2	1.5	0.8	0.1	0.1	0.1	0.5	0.6	0.3	------	------	------
RURAL-FARM															
All ages: 1930	16,296	9,949	6,347	7,363	4,380	2,983	4,080	2,376	1,704	2,605	1,944	661	17	11	6
Under 5 years	1,341	716	625	774	391	383	311	198	113	1	1	------	------	------	------
Under 1 year	*262*	*142*	*120*	*149*	*79*	*70*	*51*	*28*	*23*	------	------	------	------	------	------
5 to 9 years	1,592	807	785	871	469	402	487	241	246	8	5	3	------	------	------
10 to 14 years	1,585	844	741	857	464	393	518	266	252	18	12	6	1	------	1
15 to 19 years	1,506	857	649	773	450	323	496	271	225	34	24	10	------	------	------
20 to 24 years	1,225	758	467	640	384	256	298	187	111	123	96	27	2	2	------
25 to 29 years	1,205	778	427	570	345	225	231	137	94	253	204	49	------	------	------
30 to 34 years	1,110	688	422	434	256	178	253	145	108	287	207	80	------	------	------
35 to 44 years	2,413	1,585	828	877	547	330	537	334	203	713	533	180	3	------	3
45 to 54 years	2,151	1,413	738	766	493	273	521	325	196	599	429	170	6	5	1
55 to 64 years	1,316	917	399	498	361	137	284	175	109	326	260	66	4	3	1
65 to 74 years	625	448	177	228	174	54	125	86	39	172	127	45	------	------	------
75 years and over	222	136	86	73	46	27	19	11	8	70	45	25	1	1	------
Unknown	5	2	3	2	------	2	------	------	------	1	1	------	------	------	------
Per cent: 1930	100.0	100.0	100.0	100.0	100.0	100.0	100.0	100.0	100.0	100.0	100.0	100.0	------	------	------
Under 5 years	8.2	7.2	9.8	10.5	8.9	12.8	7.6	8.3	6.6	------	0.1	------	------	------	------
Under 1 year	*1.6*	*1.4*	*1.9*	*2.0*	*1.8*	*2.3*	*1.3*	*1.2*	*1.3*	------	------	------	------	------	------
5 to 9 years	9.8	8.1	12.4	11.8	10.7	13.5	11.9	10.1	14.4	0.3	0.3	0.5	------	------	------
10 to 14 years	9.7	8.5	11.7	11.6	10.6	13.2	12.7	11.2	14.8	0.7	0.6	0.9	------	------	------
15 to 19 years	9.2	8.6	10.2	10.5	10.3	10.8	12.2	11.4	13.2	1.3	1.2	1.5	------	------	------
20 to 24 years	7.5	7.6	7.4	8.7	8.8	8.6	7.3	7.9	6.5	4.7	4.9	4.1	------	------	------
25 to 29 years	7.4	7.8	6.7	7.7	7.9	7.5	5.7	5.8	5.5	9.7	10.5	7.4	------	------	------
30 to 34 years	6.8	6.9	6.6	5.9	5.8	6.0	6.2	6.1	6.3	11.0	10.6	12.1	------	------	------
35 to 44 years	14.8	15.9	13.0	11.9	12.5	11.1	13.2	14.1	11.9	27.4	27.4	27.2	------	------	------
45 to 54 years	13.2	14.2	11.6	10.4	11.3	9.2	12.8	13.7	11.5	23.0	22.1	25.7	------	------	------
55 to 64 years	8.1	9.2	6.3	6.8	8.2	4.6	7.0	7.4	6.4	12.5	13.4	10.0	------	------	------
65 to 74 years	3.8	4.5	2.8	3.1	4.0	1.8	3.1	3.6	2.3	6.6	6.5	6.8	------	------	------
75 years and over	1.4	1.4	1.4	1.0	1.1	0.9	0.5	0.5	0.5	2.7	2.3	3.8	------	------	------
Unknown	------	------	------	------	------	0.1	------	------	------	------	0.1	------	------	------	------
Per cent: 1920	100.0	100.0	100.0	100.0	100.0	100.0	100.0	100.0	100.0	100.0	100.0	100.0	------	------	------
Under 5 years	10.8	9.2	13.1	14.2	12.0	15.9	12.2	10.9	13.9	0.3	0.2	0.7	------	------	------
Under 1 year	*2.0*	*1.8*	*2.5*	*2.9*	*2.6*	*3.4*	*2.0*	*2.0*	*2.0*	------	------	*0.1*	------	------	------
5 to 9 years	11.0	9.3	13.4	13.5	12.1	15.4	12.9	11.7	14.7	0.8	0.6	1.5	------	------	------
10 to 14 years	9.5	8.4	11.1	12.4	11.4	13.8	10.4	9.3	11.8	1.7	1.5	2.2	------	------	------
15 to 19 years	7.0	7.2	9.0	9.9	9.1	11.0	8.4	8.5	8.2	2.4	2.1	3.1	------	------	------
20 to 24 years	7.7	7.9	7.4	8.0	7.8	8.2	8.0	8.4	7.5	7.0	7.7	5.2	------	------	------
25 to 29 years	8.6	9.3	7.6	7.5	7.8	7.1	7.5	8.3	6.6	14.6	15.1	13.2	------	------	------
30 to 34 years	8.5	9.0	7.7	6.6	6.8	6.3	8.0	8.2	7.6	15.5	15.4	15.7	------	------	------
35 to 44 years	15.2	16.3	13.5	11.4	12.1	10.5	15.7	16.3	14.8	25.5	26.0	23.8	------	------	------
45 to 54 years	10.7	11.8	9.1	8.4	9.6	6.7	10.7	11.4	9.7	14.6	14.9	13.8	------	------	------
55 to 64 years	6.0	7.0	4.5	4.9	6.3	2.9	4.7	5.3	3.9	9.7	9.6	10.2	------	------	------
65 to 74 years	2.9	3.2	2.4	2.2	2.8	1.4	1.3	1.6	1.0	5.3	4.5	7.7	------	------	------
75 years and over	1.1	1.0	1.1	0.8	0.8	0.8	0.2	0.2	0.2	2.1	1.9	2.8	------	------	------
Unknown	0.3	0.4	0.1	0.3	0.4	0.1	------	------	0.1	0.3	0.4	0.1	------	------	------
RURAL-NONFARM															
All ages: 1930	40,298	24,302	15,996	20,345	11,803	8,542	9,055	5,080	3,975	5,270	3,877	1,393	135	78	57
Under 5 years	3,466	1,777	1,689	2,272	1,188	1,084	603	286	317	6	1	5	3	1	2
Under 1 year	*737*	*364*	*373*	*462*	*241*	*221*	*123*	*52*	*71*	------	------	------	*3*	*1*	*2*
5 to 9 years	3,621	1,835	1,786	2,317	1,203	1,114	759	370	389	27	13	14	9	4	5
10 to 14 years	3,073	1,544	1,529	1,890	957	933	762	367	395	27	12	15	5	2	3
15 to 19 years	2,832	1,461	1,371	1,672	890	782	739	352	387	60	37	23	6	3	3
20 to 24 years	3,188	1,840	1,348	1,898	1,063	835	640	335	305	133	83	50	11	8	3
25 to 29 years	3,509	2,178	1,331	1,786	1,029	757	676	371	305	341	247	94	13	5	8
30 to 34 years	3,230	2,006	1,224	1,511	881	630	684	384	300	520	376	144	9	6	3
35 to 44 years	6,488	4,259	2,229	2,686	1,624	1,062	1,444	843	601	1,468	1,134	334	29	16	13
45 to 54 years	5,386	3,683	1,703	2,129	1,443	686	1,436	883	553	1,291	994	297	24	16	8
55 to 64 years	3,180	2,217	963	1,310	930	380	856	580	276	740	550	190	17	12	5
65 to 74 years	1,639	1,083	556	636	443	193	357	242	115	452	306	146	6	3	3
75 years and over	665	405	260	228	147	81	95	64	31	200	120	80	3	2	1
Unknown	21	14	7	10	5	5	4	3	1	5	4	1	------	------	------
Per cent: 1930	100.0	100.0	100.0	100.0	100.0	100.0	100.0	100.0	100.0	100.0	100.0	100.0	100.0	------	------
Under 5 years	8.6	7.3	10.6	11.2	10.1	12.7	6.7	5.6	8.0	0.1	------	0.4	2.2	------	------
Under 1 year	*1.8*	*1.5*	*2.3*	*2.3*	*2.0*	*2.6*	*1.4*	*1.0*	*1.8*	------	------	------	*2.2*	------	------
5 to 9 years	9.0	7.6	11.2	11.4	10.2	13.0	8.4	7.3	9.8	0.5	0.3	1.0	6.7	------	------
10 to 14 years	7.6	6.4	9.6	9.3	8.1	10.9	8.4	7.2	9.9	0.5	0.3	1.1	3.7	------	------
15 to 19 years	7.0	6.0	8.6	8.2	7.5	9.2	8.2	6.9	9.7	1.1	1.0	1.7	4.4	------	------
20 to 24 years	7.9	7.6	8.4	9.3	9.0	9.8	7.1	6.6	7.7	2.5	2.1	3.6	8.1	------	------
25 to 29 years	8.7	9.0	8.3	8.8	8.7	8.9	7.5	7.3	7.7	6.5	6.4	6.7	9.6	------	------
30 to 34 years	8.0	8.3	7.7	7.4	7.5	7.4	7.6	7.6	7.5	9.9	9.7	10.3	6.7	------	------
35 to 44 years	16.1	17.5	13.9	13.2	13.8	12.4	15.9	16.6	15.1	27.9	29.2	24.0	21.5	------	------
45 to 54 years	13.4	15.2	10.6	10.5	12.2	8.0	15.9	17.4	13.9	24.5	25.6	21.3	17.8	------	------
55 to 64 years	7.9	9.1	6.0	6.4	7.9	4.4	9.5	11.4	6.9	14.0	14.2	13.6	12.6	------	------
65 to 74 years	4.1	4.5	3.5	3.1	3.8	2.3	3.9	4.8	2.9	8.6	7.9	10.5	4.4	------	------
75 years and over	1.7	1.7	1.6	1.1	1.2	0.9	1.0	1.3	0.8	3.8	3.1	5.7	2.2	------	------
Unknown	0.1	0.1	------	------	------	0.1	------	0.1	------	0.1	0.1	0.1	------	------	------

TABLE 3.—AGE, FOR THE STATE, URBAN AND RURAL: 1930 AND 1920—Continued

AGE AND CENSUS YEAR	ALL CLASSES			NATIVE WHITE—NATIVE PARENTAGE			NATIVE WHITE—FOREIGN OR MIXED PARENTAGE			FOREIGN-BORN WHITE			NEGRO		
	Total	Male	Female	Total	Male	Female	Total	Male	Female	Total	Male	Female	Total	Male	Female
RURAL-NONFARM—Con.															
Per cent: 1920	100.0	100.0	100.0	100.0	100.0	100.0	100.0	100.0	100.0	100.0	100.0	100.0	100.0	100.0	100.0
Under 5 years	8.5	7.1	10.0	11.3	9.9	13.3	10.0	9.0	11.4	0.6	0.3	1.5	5.3	2.8	8.5
Under 1 year	*1.7*	*1.5*	*2.2*	*2.4*	*2.1*	*2.7*	*2.0*	*1.8*	*2.3*	-------	-------	*0.1*	*1.1*	-------	*2.6*
5 to 9 years	8.2	6.7	10.6	10.7	9.1	12.8	9.4	8.3	10.9	1.0	0.7	1.9	6.5	5.5	7.7
10 to 14 years	6.7	5.6	8.5	8.7	7.8	10.1	6.8	5.9	7.9	1.3	0.9	2.6	3.4	2.8	4.3
15 to 19 years	5.9	5.0	7.2	6.9	6.1	8.0	5.7	5.4	6.2	2.2	1.9	3.1	5.3	2.8	8.5
20 to 24 years	7.3	6.9	8.1	7.6	6.7	8.9	7.2	6.7	8.0	7.0	7.4	5.8	5.7	6.9	4.3
25 to 29 years	9.0	8.6	9.7	8.5	7.8	9.5	8.5	7.1	10.3	12.0	12.4	11.0	7.6	6.2	9.4
30 to 34 years	9.8	10.0	9.5	8.8	8.7	9.0	9.1	8.4	10.1	13.7	14.1	12.5	10.7	11.0	10.3
35 to 44 years	19.6	21.4	16.8	17.0	19.0	14.1	20.6	21.5	19.4	26.3	27.1	24.0	23.3	23.4	23.1
45 to 54 years	12.9	15.2	9.2	11.1	13.5	7.6	13.1	15.8	9.5	17.1	18.0	14.4	19.1	22.8	14.5
55 to 64 years	7.1	8.2	5.2	5.8	7.2	3.9	6.7	8.3	4.5	10.0	9.8	10.7	7.3	9.0	5.1
65 to 74 years	3.4	3.7	2.9	2.5	2.8	1.9	2.3	2.9	1.5	6.1	5.3	8.7	4.6	5.5	3.4
75 years and over	1.2	1.2	1.3	0.9	1.0	0.7	0.5	0.6	0.4	2.2	1.6	3.7	1.1	1.4	0.9
Unknown	0.3	0.4	0.3	0.3	0.4	0.2	0.1	0.1	-------	0.4	0.5	0.1	-------	-------	-------

TABLE 4.—POPULATION 21 YEARS OLD AND OVER, BY SEX, COLOR, NATIVITY, AND CITIZENSHIP, FOR THE STATE, URBAN AND RURAL: 1930 AND 1920

COLOR, NATIVITY, AND CITIZENSHIP	THE STATE								URBAN POPULATION							
	Total number		Per cent distribution		Male		Female		Total number		Per cent distribution		Male		Female	
	1930	1920	1930	1920	1930	1920	1930	1920	1930	1920	1930	1920	1930	1920	1930	1920
Total	60,794	52,218	100.0	100.0	37,588	33,313	23,206	18,905	24,034	10,656	100.0	100.0	13,656	6,024	10,378	4,632
White	54,605	47,920	89.8	91.8	33,444	30,591	21,161	17,329	22,859	10,274	95.1	96.4	12,862	5,750	9,997	4,524
Negro	439	277	0.7	0.5	242	167	197	110	314	59	1.3	0.6	166	32	148	27
Other races	5,750	4,021	9.5	7.7	3,902	2,555	1,848	1,466	861	323	3.6	3.0	628	242	233	81
Native white	42,706	34,025	70.2	65.2	25,066	20,388	17,640	13,637	18,621	7,845	77.5	73.6	10,177	4,211	8,444	3,634
Native parentage	28,402	21,515	46.7	41.2	16,915	13,177	11,487	8,338	12,605	5,221	52.4	49.0	7,022	2,914	5,583	2,307
Foreign or mixed parentage	14,304	12,510	23.5	24.0	8,151	7,211	6,153	5,299	6,016	2,624	25.0	24.6	3,155	1,297	2,861	1,327
Foreign-born white	11,899	13,895	19.6	26.6	8,378	10,203	3,521	3,692	4,238	2,429	17.6	22.8	2,685	1,539	1,553	890
Naturalized	6,818	6,236	11.2	11.9	4,527	4,121	2,291	2,115	2,687	1,149	11.2	10.8	1,637	674	1,050	475
First papers	1,098	1,418	1.8	2.7	987	1,393	111	25	395	211	1.6	2.0	329	206	66	5
Alien	3,639	5,044	6.0	9.7	2,658	3,941	981	1,103	1,031	659	4.3	6.2	641	421	390	238
Unknown	344	1,197	0.6	2.3	206	748	138	449	125	410	0.5	3.8	78	238	47	172

COLOR, NATIVITY, AND CITIZENSHIP	RURAL POPULATION								RURAL-FARM POPULATION, 1930				RURAL-NONFARM POPULATION, 1930			
	Total number		Per cent distribution		Male		Female		Total number	Per cent distribution	Male	Female	Total number	Per cent distribution	Male	Female
	1930	1920	1930	1920	1930	1920	1930	1920								
Total	36,760	41,562	100.0	100.0	23,932	27,289	12,828	14,273	10,017	100.0	6,561	3,456	26,743	100.0	17,371	9,372
White	31,746	37,646	86.4	90.6	20,582	24,841	11,164	12,805	8,683	86.7	5,764	2,919	23,063	86.2	14,818	8,245
Negro	125	218	0.3	0.5	76	135	49	83	15	0.1	10	5	110	0.4	66	44
Other races	4,889	3,698	13.3	8.9	3,274	2,313	1,615	1,385	1,319	13.2	787	532	3,570	13.3	2,487	1,083
Native white	24,085	26,180	65.5	63.0	14,889	16,177	9,196	10,003	6,156	61.5	3,876	2,280	17,929	67.0	11,013	6,916
Native parentage	15,797	16,294	43.0	39.2	9,893	10,263	5,904	6,031	3,944	39.4	2,516	1,428	11,853	44.3	7,377	4,476
Foreign or mixed parentage	8,288	9,886	22.5	23.8	4,996	5,914	3,292	3,972	2,212	22.1	1,360	852	6,076	22.7	3,636	2,440
Foreign-born white	7,661	11,466	20.8	27.6	5,693	8,664	1,968	2,802	2,527	25.2	1,888	639	5,134	19.2	3,805	1,329
Naturalized	4,131	5,087	11.2	12.2	2,890	3,447	1,241	1,640	1,254	12.5	854	400	2,877	10.8	2,036	841
First papers	703	1,207	1.9	2.9	658	1,187	45	20	216	2.2	203	13	487	1.8	455	32
Alien	2,608	4,385	7.1	10.6	2,017	3,520	591	865	995	9.9	788	207	1,613	6.0	1,229	384
Unknown	219	787	0.6	1.9	128	510	91	277	62	0.6	43	19	157	0.6	85	72

TABLE 5.—MALES OF MILITIA AGE (18 TO 44) BY COLOR AND NATIVITY, FOR THE STATE, URBAN AND RURAL: 1930 AND 1920

COLOR AND NATIVITY	THE STATE		URBAN POPULATION		RURAL POPULATION		RURAL-FARM POPULATION		RURAL-NONFARM POPULATION	
	1930	1920	1930	1920	1930	1920	1930	1920	1930	1920
Total	23,583	22,256	8,515	3,990	15,068	18,266	4,176	4,385	10,892	13,881
White	20,557	20,636	7,961	3,846	12,596	16,790	3,700	3,968	8,896	12,822
Negro	134	100	97	19	37	81	2	10	35	71
Other races	2,892	1,520	457	125	2,435	1,395	474	407	1,961	988
Native white	16,438	13,995	6,758	2,938	9,680	11,057	2,644	2,624	7,036	8,433
Native parentage	11,583	9,078	4,904	2,024	6,679	7,054	1,719	1,618	4,960	5,436
Foreign or mixed parentage	4,855	4,917	1,854	914	3,001	4,003	925	1,006	2,076	2,997
Foreign-born white	4,119	6,641	1,203	908	2,916	5,733	1,056	1,344	1,860	4,389

TABLE 6.—SCHOOL ATTENDANCE, FOR THE STATE, URBAN AND RURAL: 1930 AND 1920

[Per cent not shown where base is less than 100]

AGE, SEX, AND CENSUS YEAR	ALL CLASSES			NATIVE WHITE—NATIVE PARENTAGE			NATIVE WHITE—FOREIGN OR MIXED PARENTAGE			FOREIGN-BORN WHITE			NEGRO		
	Total number	Attending school		Total number	Attending school		Total number	Attending school		Total number	Attending school		Total number	Attending school	
		Number	Per cent		Number	Per cent		Number	Per cent		Number	Per cent		Number	Per cent
THE STATE															
5 to 20 years 1930	23,141	17,276	74.7	14,433	11,021	76.4	5,930	4,565	77.0	861	212	58.7	56	35	------
1920	18,446	12,611	68.4	10,655	7,703	72.3	5,127	3,584	69.9	854	347	41.6	54	33	------
Male 1930	11,914	8,818	74.0	7,490	5,680	75.8	3,006	2,287	76.1	199	110	55.3	25	15	------
1920	9,517	6,317	66.4	5,447	3,830	70.3	2,041	1,802	68.2	505	194	38.4	25	12	------
Female 1930	11,227	8,458	75.3	6,943	5,341	76.9	2,924	2,278	77.9	162	102	63.0	31	20	------
1920	8,929	6,294	70.5	5,208	3,873	74.4	2,486	1,782	71.7	329	153	46.5	29	21	------
5 years 1930	1,555	272	17.5	1,019	196	19.2	325	53	16.3	8	2	--------	6	2	------
1920	1,430	247	17.3	831	143	17.2	456	89	19.5	16	1	--------	4	2	------
6 years 1930	1,561	1,105	70.8	985	736	74.7	358	258	72.1	10	9	--------	5	3	------
1920	1,415	920	65.0	814	582	71.5	412	270	65.5	28	16	--------	4	3	------
7 to 13 years 1930	10,451	9,997	95.7	6,624	6,303	96.5	2,655	2,578	97.1	100	94	94.0	24	21	------
1920	8,570	7,755	90.5	5,096	4,757	93.3	2,426	2,258	93.1	267	194	72.7	21	17	------
14 and 15 years 1930	2,752	2,577	93.6	1,654	1,576	95.3	792	754	95.2	46	44	--------	4	4	------
1920	2,059	1,829	88.8	1,203	1,101	91.5	537	490	91.2	105	79	75.2	3	3	------
16 and 17 years 1930	2,688	2,036	75.7	1,628	1,270	78.0	754	581	77.1	59	39	--------	7	4	------
1920	1,945	1,195	61.4	1,118	738	66.0	527	314	59.6	96	31	--------	9	7	------
18 to 20 years 1930	4,134	1,289	31.2	2,523	850	33.7	1,046	341	32.6	138	24	17.4	10	1	------
1920	3,027	665	22.0	1,593	382	24.0	769	163	21.2	322	26	8.1	13	1	------
21 years and over 1930	--------	622	--------	--------	391	--------	--------	146	--------	--------	55	--------	--------	1	------
1920	--------	250	--------	--------	128	--------	--------	64	--------	--------	34	--------	--------	1	------
URBAN POPULATION															
5 to 20 years 1930	8,114	6,163	76.0	5,568	4,276	76.8	1,997	1,542	77.2	154	88	57.1	32	19	------
1920	3,516	2,544	72.4	2,167	1,617	74.6	1,133	829	73.2	164	74	45.1	8	4	------
Male 1930	4,088	3,137	76.7	2,779	2,158	77.7	1,030	798	77.5	73	45	--------	13	7	------
1920	1,775	1,298	73.1	1,073	809	75.4	580	432	74.5	94	41	--------	5	2	------
Female 1930	4,026	3,026	75.2	2,789	2,118	75.9	967	744	76.9	81	43	--------	19	12	------
1920	1,741	1,246	71.6	1,094	808	73.9	553	397	71.8	70	33	--------	3	2	------
5 years 1930	517	141	27.3	376	109	29.0	90	20	--------	3	--------	--------	4	2	------
1920	260	39	15.6	155	25	16.1	85	13	--------	3	1	--------	--------	--------	------
6 years 1930	520	381	73.3	355	265	74.6	115	83	72.2	4	3	--------	2	1	------
1920	246	164	66.7	155	107	69.0	80	52	--------	3	3	--------	--------	--------	------
7 to 13 years 1930	3,555	3,366	94.7	2,477	2,343	94.6	867	827	95.4	41	37	--------	15	12	------
1920	1,590	1,484	93.3	972	913	93.9	549	522	95.1	50	32	--------	4	3	------
14 and 15 years 1930	971	931	95.9	649	626	96.5	271	261	96.3	22	20	--------	3	3	------
1920	391	362	92.6	245	230	93.9	115	110	95.7	28	20	--------	1	1	------
16 and 17 years 1930	986	781	79.2	650	518	79.7	268	221	82.5	28	18	--------	3	1	------
1920	418	313	74.9	271	217	80.1	119	86	72.3	25	9	--------	1	--------	------
18 to 20 years 1930	1,565	563	36.0	1,061	415	39.1	386	130	33.7	56	10	--------	5	--------	------
1920	621	182	29.3	369	125	33.9	185	46	24.9	55	9	--------	2	--------	------
21 years and over 1930	--------	365	--------	--------	246	--------	--------	84	--------	--------	28	--------	--------	--------	------
1920	--------	78	--------	--------	43	--------	--------	19	--------	--------	13	--------	--------	--------	------
RURAL POPULATION															
5 to 20 years 1930	15,027	11,113	74.0	8,865	6,745	76.1	3,933	3,023	76.9	207	124	59.9	24	16	------
1920	14,930	10,067	67.4	8,488	6,086	71.7	3,994	2,755	69.0	670	273	40.7	46	29	------
Male 1930	7,826	5,681	72.6	4,711	3,522	74.8	1,976	1,489	75.4	126	65	51.6	12	8	------
1920	7,742	5,019	64.8	4,374	3,021	69.1	2,061	1,370	66.5	411	153	37.2	20	10	------
Female 1930	7,201	5,432	75.4	4,154	3,223	77.6	1,957	1,534	78.4	81	59	--------	12	8	------
1920	7,188	5,048	70.2	4,114	3,065	74.5	1,933	1,385	71.7	259	120	46.3	26	19	------
5 years 1930	1,038	131	12.6	643	87	13.5	235	33	14.0	5	2	--------	2	--------	------
1920	1,180	208	17.6	676	118	17.5	371	76	20.5	13	--------	--------	4	2	------
6 years 1930	1,041	724	69.5	630	471	74.8	243	175	72.0	6	6	--------	3	2	------
1920	1,169	756	64.7	659	475	72.1	332	218	65.7	25	13	--------	4	3	------
7 to 13 years 1930	6,896	6,631	96.2	4,147	4,050	97.7	1,788	1,751	97.9	59	57	--------	9	9	------
1920	6,980	6,271	89.8	4,124	3,844	93.2	1,877	1,736	92.5	217	162	74.7	17	14	------
14 and 15 years 1930	1,781	1,646	92.4	1,005	950	94.5	521	493	94.6	24	24	--------	1	1	------
1920	1,668	1,467	87.9	958	871	90.9	422	380	90.0	77	59	--------	2	2	------
16 and 17 years 1930	1,702	1,255	73.7	978	752	76.9	486	360	74.1	31	21	--------	4	3	------
1920	1,527	882	57.8	847	521	61.5	408	228	55.9	71	22	--------	8	7	------
18 to 20 years 1930	2,569	726	28.3	1,462	435	29.8	669	211	32.0	82	14	--------	5	1	------
1920	2,406	483	20.1	1,224	257	21.0	584	117	20.0	267	17	6.4	11	1	------
21 years and over 1930	--------	257	--------	--------	145	--------	--------	62	--------	--------	27	--------	--------	1	------
1920	--------	172	--------	--------	85	--------	--------	45	--------	--------	21	--------	--------	1	------
RURAL-FARM															
5 to 20 years, 1930	4,938	3,596	72.8	2,645	1,977	74.7	1,557	1,184	76.0	77	40	--------	2	1	------
Male	2,672	1,862	69.7	1,473	1,062	72.1	818	587	71.8	55	23	--------	1	--------	------
Female	2,266	1,734	76.5	1,172	915	78.1	739	597	80.8	22	17	--------	1	1	------
5 years	293	22	7.5	164	16	9.8	86	6	--------	1	--------	--------	--------	--------	------
6 years	322	201	62.4	176	113	64.2	90	64	--------	1	1	--------	--------	--------	------
7 to 13 years	2,239	2,143	95.7	1,222	1,188	97.2	719	698	97.1	20	18	--------	1	1	------
14 and 15 years	623	559	89.7	312	286	91.7	211	195	92.4	10	10	--------	--------	--------	------
16 and 17 years	594	414	69.7	313	224	71.6	192	138	71.9	8	6	--------	--------	--------	------
18 to 20 years	867	257	29.6	458	150	32.8	259	83	32.0	37	5	--------	1	--------	------
21 years and over	--------	88	--------	--------	44	--------	--------	23	--------	--------	12	--------	--------	--------	------
RURAL-NONFARM															
5 to 20 years, 1930	10,089	7,517	74.5	6,220	4,768	76.7	2,376	1,839	77.4	130	84	64.6	22	15	------
Male	5,154	3,819	74.1	3,238	2,460	76.0	1,158	902	77.9	71	42	--------	11	8	------
Female	4,935	3,698	74.9	2,982	2,308	77.4	1,218	937	76.9	59	42	--------	11	7	------
5 years	745	109	14.6	479	71	14.8	149	27	18.1	4	2	--------	2	--------	------
6 years	719	523	72.7	454	358	78.9	153	111	72.5	5	5	--------	3	2	------
7 to 13 years	4,657	4,488	96.4	2,925	2,862	97.8	1,069	1,053	98.5	39	39	--------	8	8	------
14 and 15 years	1,158	1,087	93.9	693	664	95.8	310	298	96.1	14	14	--------	1	1	------
16 and 17 years	1,108	841	75.9	665	528	79.4	294	222	75.5	23	15	--------	4	3	------
18 to 20 years	1,702	469	27.6	1,004	285	28.4	401	128	31.9	45	9	--------	4	1	------
21 years and over	--------	169	--------	--------	101	--------	--------	39	--------	--------	15	--------	--------	1	------

TABLE 7.—ILLITERACY, FOR THE STATE, URBAN AND RURAL: 1930 AND 1920

[Per cent not shown where base is less than 100]

AGE, SEX, AND CENSUS YEAR	ALL CLASSES			NATIVE WHITE—NATIVE PARENTAGE			NATIVE WHITE—FOREIGN OR MIXED PARENTAGE			FOREIGN-BORN WHITE			NEGRO		
	Total number	Illiterate		Total number	Illiterate		Total number	Illiterate		Total number	Illiterate		Total number	Illiterate	
		Number	Per cent		Number	Per cent		Number	Per cent		Number	Per cent		Number	Per cent
THE STATE															
10 years and over 1930	76,085	3,330	4.4	37,808	82	0.2	18,398	48	0.3	12,201	909	7.5	472	7	1.5
1920	63,905	3,802	5.9	28,214	119	0.4	15,623	38	0.2	14,586	1,241	8.5	313	16	5.1
Male 1930	45,534	1,968	4.3	21,807	50	0.2	10,257	29	0.3	8,543	637	7.5	256	2	0.8
1920	39,405	2,289	5.8	16,630	66	0.4	8,822	27	0.3	10,635	894	8.4	183	11	6.0
Female 1930	30,551	1,362	4.5	16,001	32	0.2	8,141	19	0.2	3,658	272	7.4	216	5	2.3
1920	24,500	1,513	6.2	11,584	53	0.5	6,801	11	0.2	3,951	347	8.8	130	5	3.8
10 to 20 years 1930	15,291	139	0.9	9,406	20	0.2	4,094	7	0.2	302	9	3.0	33	------	------
1920	11,687	286	2.4	6,699	21	0.3	3,113	9	0.3	691	55	8.0	36	3	------
21 years and over 1930	60,794	3,191	5.2	28,402	62	0.2	14,304	41	0.3	11,899	900	7.6	439	7	1.6
1920	52,218	3,516	6.7	21,515	98	0.5	12,510	29	0.2	13,895	1,186	8.5	277	13	4.7
Male 1930	37,588	1,891	5.0	16,915	37	0.2	8,151	24	0.3	8,378	629	7.5	242	2	0.8
1920	33,313	2,141	6.4	13,177	53	0.4	7,211	21	0.3	10,203	861	8.4	167	9	5.4
Female 1930	23,206	1,300	5.6	11,487	25	0.2	6,153	17	0.3	3,521	271	7.7	197	5	2.5
1920	18,905	1,375	7.3	8,338	45	0.5	5,299	8	0.2	3,692	325	8.8	110	4	3.6
URBAN POPULATION															
10 years and over 1930	29,511	541	1.8	16,334	39	0.2	7,423	9	0.1	4,368	235	5.4	332	6	1.8
1920	12,975	239	1.8	6,646	12	0.2	3,346	3	0.1	2,571	129	5.0	66	4	------
Male 1930	16,418	327	2.0	8,875	18	0.2	3,896	4	0.1	2,742	148	5.4	172	2	1.2
1920	7,181	128	1.8	3,612	9	0.2	1,654	2	0.1	1,624	72	4.4	36	4	------
Female 1930	13,093	214	1.6	7,459	21	0.3	3,527	5	0.1	1,626	87	5.4	160	4	2.5
1920	5,794	111	1.9	3,034	3	0.1	1,692	1	0.1	947	57	6.0	30	------	------
10 to 20 years 1930	5,477	25	0.5	3,729	10	0.3	1,407	------	------	130	------	------	18	------	------
1920	2,319	6	0.3	1,425	1	0.1	722	1	0.1	142	3	2.1	7	1	------
21 years and over 1930	24,034	516	2.1	12,605	29	0.2	6,016	9	0.1	4,238	235	5.5	314	6	1.9
1920	10,656	233	2.2	5,221	11	0.2	2,624	2	0.1	2,429	126	5.2	59	3	------
Male 1930	13,656	316	2.3	7,022	12	0.2	3,155	4	0.1	2,685	148	5.5	166	2	1.2
1920	6,024	126	2.1	2,914	9	0.3	1,297	1	0.1	1,539	72	4.7	32	3	------
Female 1930	10,378	200	1.9	5,583	17	0.3	2,861	5	0.2	1,553	87	5.6	148	4	2.7
1920	4,632	107	2.3	2,307	2	0.1	1,327	1	0.1	890	54	6.1	27	------	------
RURAL POPULATION															
10 years and over 1930	46,574	2,789	6.0	21,474	43	0.2	10,975	39	0.4	7,833	674	8.6	140	1	0.7
1920	50,930	3,563	7.0	21,568	107	0.5	12,277	35	0.3	12,015	1,112	9.3	247	12	4.9
Male 1930	29,116	1,641	5.6	12,932	32	0.2	6,361	25	0.4	5,801	489	8.4	84	------	------
1920	32,224	2,161	6.7	13,018	57	0.4	7,168	25	0.3	9,011	822	9.1	147	7	4.8
Female 1930	17,458	1,148	6.6	8,542	11	0.1	4,614	14	0.3	2,032	185	9.1	56	1	------
1920	18,706	1,402	7.5	8,550	50	0.6	5,109	10	0.2	3,004	290	9.7	100	5	5.0
10 to 20 years 1930	9,814	114	1.2	5,677	10	0.2	2,687	7	0.3	172	9	5.2	15	------	------
1920	9,368	280	3.0	5,274	20	0.4	2,391	8	0.3	549	52	9.5	29	2	------
21 years and over 1930	36,760	2,675	7.3	15,797	33	0.2	8,288	32	0.4	7,661	665	8.7	125	1	0.8
1920	41,562	3,283	7.9	16,294	87	0.5	9,886	27	0.3	11,466	1,060	9.2	218	10	4.6
Male 1930	23,932	1,575	6.6	9,893	25	0.3	4,996	20	0.4	5,693	481	8.4	76	------	------
1920	27,289	2,015	7.4	10,263	44	0.4	5,914	20	0.3	8,664	789	9.1	135	6	4.4
Female 1930	12,828	1,100	8.6	5,904	8	0.1	3,292	12	0.4	1,968	184	9.3	49	1	------
1920	14,273	1,268	8.9	6,031	43	0.7	3,972	7	0.2	2,802	271	9.7	83	4	------
RURAL-FARM															
10 years and over, 1930	13,363	927	6.9	5,718	22	0.4	3,282	14	0.4	2,596	215	8.3	17	------	------
Male	8,426	550	6.5	3,520	16	0.5	1,937	10	0.5	1,938	168	8.7	11	------	------
Female	4,937	377	7.6	2,198	6	0.3	1,345	4	0.3	658	47	7.1	6	------	------
10 to 20 years	3,346	45	1.3	1,774	8	0.5	1,070	5	0.5	69	3	------	2	------	------
21 years and over	10,017	882	8.8	3,944	14	0.4	2,212	9	0.4	2,527	212	8.4	15	------	------
Male	6,561	517	7.9	2,516	10	0.4	1,360	7	0.5	1,888	165	8.7	10	------	------
Female	3,456	365	10.6	1,428	4	0.3	852	2	0.2	639	47	7.4	5	------	------
RURAL-NONFARM															
10 years and over, 1930	33,211	1,862	5.6	15,756	21	0.1	7,693	25	0.3	5,237	459	8.8	123	1	0.8
Male	20,690	1,091	5.3	9,412	16	0.2	4,424	15	0.3	3,863	321	8.3	73	------	------
Female	12,521	771	6.2	6,344	5	0.1	3,269	10	0.3	1,374	138	10.0	50	1	------
10 to 20 years	6,468	69	1.1	3,903	2	0.1	1,617	2	0.1	103	6	5.8	13	------	------
21 years and over	26,743	1,793	6.7	11,853	19	0.2	6,076	23	0.4	5,134	453	8.8	110	1	0.9
Male	17,371	1,058	6.1	7,377	15	0.2	3,636	13	0.4	3,805	316	8.3	66	------	------
Female	9,372	735	7.8	4,476	4	0.1	2,440	10	0.4	1,329	137	10.3	44	1	------

TABLE 8.—MARITAL CONDITION OF THE POPULATION 15 YEARS OLD AND OVER, BY SEX, COLOR, AND NATIVITY, FOR THE STATE, URBAN AND RURAL: 1930 AND 1920

[Per cent not shown where base is less than 100]

CLASS OF POPULATION AND CENSUS YEAR	MALES 15 YEARS OLD AND OVER								FEMALES 15 YEARS OLD AND OVER							
	Total	Single		Married		Widowed		Divorced	Total	Single		Married		Widowed		Divorced
		Number	Per cent	Number	Per cent	Number	Per cent			Number	Per cent	Number	Per cent	Number	Per cent	
THE STATE																
Total 1930	41,915	18,305	43.7	20,053	47.8	1,953	4.7	1,574	27,108	5,109	18.8	18,232	67.3	2,849	10.5	911
1920	36,464	16,851	46.2	16,723	45.9	1,560	4.3	741	21,731	4,196	19.3	14,463	66.6	2,415	11.1	500
Native white 1930	28,842	12,165	42.2	14,206	49.3	1,243	4.3	1,207	21,056	4,446	21.1	14,003	66.5	1,837	8.7	766
1920	22,905	10,196	44.5	10,777	47.1	969	4.2	589	15,966	3,544	22.2	10,431	65.3	1,444	9.0	427
Native parentage 1930	19,524	8,139	41.7	9,725	49.8	798	4.1	845	13,844	2,890	20.9	9,310	67.2	1,082	7.8	559
1920	14,870	6,458	43.4	7,004	47.1	657	4.4	407	9,942	2,250	22.6	6,425	64.6	900	9.1	270
Foreign or mixed par 1930	9,318	4,026	43.2	4,481	48.1	445	4.8	362	7,212	1,556	21.6	4,693	65.1	755	10.5	207
1920	8,035	3,738	46.5	3,773	47.0	312	3.9	182	6,024	1,204	21.5	4,006	66.5	544	9.0	157
Foreign-born white 1930	8,507	3,941	46.3	3,794	44.6	476	5.6	289	3,617	211	5.8	2,663	73.6	656	18.1	87
1920	10,516	5,507	52.4	4,330	41.2	435	4.1	122	3,850	275	7.1	2,834	73.6	686	17.8	46
Negro 1930	251	91	36.3	124	49.4	15	6.0	21	208	40	19.2	123	59.1	34	16.3	11
1920	177	71	40.1	89	50.3	10	5.6	2	124	25	20.2	77	62.1	17	13.7	4
Other races 1930	4,315	2,108	48.9	1,929	44.7	219	5.1	57	2,227	412	18.5	1,443	64.8	322	14.5	47
1920	2,866	1,077	37.6	1,527	53.3	146	5.1	28	1,791	352	19.7	1,121	62.6	268	15.0	23
URBAN POPULATION																
Total 1930	15,187	5,688	37.5	8,167	53.8	594	3.9	725	11,920	2,277	19.1	7,808	65.5	1,266	10.6	565
1920	6,631	2,517	38.0	3,465	52.3	264	4.0	150	5,250	1,138	21.7	3,212	61.2	646	12.3	154
Native white 1930	11,603	4,295	37.0	6,306	54.3	427	3.7	567	9,873	2,070	21.0	6,389	64.7	921	9.3	489
1920	4,750	1,796	37.8	2,443	51.4	180	3.8	134	4,209	1,023	24.3	2,496	59.3	457	10.9	165
Native parentage 1930	8,013	2,937	36.7	4,385	54.7	275	3.4	410	6,628	1,408	21.2	4,299	64.9	560	8.4	358
1920	3,285	1,207	36.7	1,659	50.5	136	4.1	99	2,696	638	23.7	1,602	59.4	284	10.5	109
Foreign or mixed par 1930	3,590	1,358	37.8	1,921	53.5	152	4.2	157	3,245	662	20.4	2,090	64.4	361	11.1	131
1920	1,465	589	40.2	784	53.5	44	3.0	35	1,513	385	25.4	894	59.1	173	11.4	56
Foreign-born white 1930	2,730	1,018	37.3	1,437	52.6	137	5.0	133	1,606	130	8.1	1,125	70.0	292	18.2	59
1920	1,508	622	38.9	851	53.3	80	5.0	13	924	99	10.7	635	68.7	172	18.6	17
Negro 1930	169	52	30.8	93	55.0	8	4.7	16	156	28	17.9	91	58.3	26	16.7	11
1920	34	10	------	23	------	------	------	------	29	6	------	20	------	1	------	2
Other races 1930	685	323	47.2	331	48.3	22	3.2	9	285	49	17.2	203	71.2	27	9.5	6
1920	249	89	35.7	148	59.4	4	1.6	3	88	10	------	61	------	16	------	------
RURAL POPULATION																
Total 1930	26,728	12,617	47.2	11,886	44.5	1,359	5.1	849	15,188	2,832	18.6	10,424	68.6	1,583	10.4	346
1920	29,833	14,334	48.0	13,258	44.4	1,296	4.3	591	16,481	3,058	18.6	11,251	68.3	1,769	10.7	316
Native white 1930	17,239	7,870	45.7	7,900	45.8	816	4.7	640	11,183	2,376	21.2	7,614	68.1	916	8.2	277
1920	18,155	8,400	46.3	8,334	45.9	789	4.3	455	11,757	2,521	21.4	7,935	67.5	987	8.4	262
Native parentage 1930	11,511	5,202	45.2	5,340	46.4	523	4.5	435	7,216	1,482	20.5	5,011	69.4	522	7.2	201
1920	11,585	5,251	45.3	5,345	46.1	521	4.5	308	7,246	1,612	22.2	4,823	66.6	616	8.5	161
Foreign or mixed par 1930	5,728	2,668	46.6	2,560	44.7	293	5.1	205	3,967	894	22.5	2,603	65.6	394	9.9	76
1920	6,570	3,149	47.9	2,989	45.5	268	4.1	147	4,511	909	20.2	3,112	69.0	371	8.2	101
Foreign-born white 1930	5,777	2,923	50.6	2,357	40.8	339	5.9	156	2,011	81	4.0	1,538	76.5	364	18.1	28
1920	8,918	4,885	54.8	3,479	39.0	355	4.0	109	2,926	176	6.0	2,199	75.2	514	17.6	29
Negro 1930	82	39	------	31	------	7	------	5	52	12	------	32	------	8	------	------
1920	143	61	42.7	66	46.2	10	------	2	95	19	------	57	------	16	------	2
Other races 1930	3,630	1,785	49.2	1,598	44.0	197	5.4	48	1,942	363	18.7	1,240	63.9	295	15.2	41
1920	2,617	988	37.8	1,379	52.7	142	5.4	25	1,703	342	20.1	1,060	62.2	252	14.8	23
RURAL-FARM																
Total, 1930	7,582	3,788	50.0	3,215	42.4	355	4.7	218	4,196	916	21.8	2,884	68.7	329	7.8	66
Native white	4,727	2,417	51.1	1,966	41.6	186	3.9	153	2,898	752	25.9	1,941	67.0	159	5.5	46
Native parentage	3,056	1,546	50.6	1,276	41.8	131	4.3	99	1,805	435	24.1	1,247	69.1	92	5.1	31
Foreign or mixed parentage	1,671	871	52.1	690	41.3	55	3.3	54	1,093	317	29.0	694	63.5	67	6.1	15
Foreign-born white	1,926	1,004	52.1	780	40.5	98	5.1	44	652	24	3.7	535	82.1	85	13.0	8
Negro	11	4	------	4	------	3	------	------	5	1	------	4	------	------	------	------
Other races	918	363	39.5	465	50.7	68	7.4	21	641	139	21.7	404	63.0	85	13.3	12
RURAL-NONFARM																
Total, 1930	19,146	8,829	46.1	8,671	45.3	1,004	5.2	631	10,992	1,916	17.4	7,540	68.6	1,254	11.4	280
Native white	12,512	5,453	43.6	5,934	47.4	630	5.0	487	8,285	1,624	19.6	5,673	68.5	757	9.1	231
Native parentage	8,455	3,656	43.2	4,064	48.1	392	4.6	336	5,411	1,047	19.3	3,764	69.6	430	7.9	170
Foreign or mixed parentage	4,057	1,797	44.3	1,870	46.1	238	5.9	151	2,874	577	20.1	1,909	66.4	327	11.4	61
Foreign-born white	3,851	1,910	49.8	1,577	41.0	241	6.3	112	1,359	57	4.2	1,003	73.8	279	20.5	20
Negro	71	35	------	27	------	4	------	5	47	11	------	28	------	8	------	------
Other races	2,712	1,422	52.4	1,133	41.8	129	4.8	27	1,301	224	17.2	836	64.3	210	16.1	29

TABLE 9.—FOREIGN WHITE STOCK BY COUNTRY OF ORIGIN, BY SEX, FOR THE STATE, URBAN AND RURAL, 1930, WITH 1920 FIGURES FOR THE FOREIGN-BORN WHITE ONLY

[The foreign-born white are classified by country of birth; the native white of foreign or mixed parentage are classified according to country of birth of father, except where the father is native and the mother foreign born, and then according to country of birth of mother]

COUNTRY OF ORIGIN	FOREIGN WHITE STOCK, 1930												FOREIGN-BORN WHITE, 1920			
	Total				Foreign-born white				Native white of foreign or mixed parentage							
	Number	Per cent distribution	Male	Female	Number	Per cent distribution	Male	Female	Number	Per cent distribution	Male	Female	Number	Per cent distribution	Male	Female
All countries	33,855	100.0	20,438	13,417	12,275	100.0	8,583	3,692	21,580	100.0	11,855	9,725	14,802	100.0	10,737	4,065
England	4,353	12.9	2,360	1,993	994	8.1	578	416	3,359	15.6	1,782	1,577	1,271	8.6	777	494
Scotland	1,182	3.5	693	489	285	2.3	163	122	897	4.2	530	367	338	2.3	223	115
Wales	395	1.2	232	163	67	0.5	41	26	328	1.5	191	137	100	0.7	70	30
Northern Ireland	783	2.3	487	296	155	1.3	101	54	628	2.9	386	242	970	6.6	614	356
Irish Free State	2,389	7.1	1,493	896	463	3.8	302	161	1,926	8.9	1,191	735				
Norway	542	1.6	329	213	191	1.6	126	65	351	1.6	203	148	206	1.4	137	69
Sweden	1,238	3.7	770	468	443	3.6	325	118	795	3.7	445	350	545	3.7	395	150
Denmark	1,779	5.3	1,009	770	541	4.4	364	177	1,238	5.7	645	593	551	3.7	368	183
Netherlands	146	0.4	85	61	44	0.4	28	16	102	0.5	57	45	36	0.2	25	11
Switzerland	1,068	3.2	636	432	387	3.2	280	107	681	3.2	356	325	378	2.6	277	101
France	1,587	4.7	1,004	583	783	6.4	568	215	804	3.7	436	368	609	4.1	437	172
Germany	3,852	11.4	2,289	1,563	974	7.9	653	321	2,878	13.3	1,636	1,242	1,069	7.2	720	349
Poland	182	0.5	118	64	82	0.7	63	19	100	0.5	55	45	104	0.7	80	24
Czechoslovakia	185	0.5	115	70	88	0.7	61	27	97	0.4	54	43	85	0.6	62	23
Austria	354	1.0	221	133	176	1.4	129	47	178	0.8	92	86	190	1.3	134	56
Yugoslavia	1,050	3.1	667	383	532	4.3	421	111	518	2.4	246	272	693	4.7	532	161
Russia	253	0.7	157	96	122	1.0	84	38	131	0.6	73	58	124	0.8	88	36
Finland	247	0.7	161	86	163	1.3	123	40	84	0.4	38	46	182	1.2	130	52
Greece	694	2.0	554	140	499	4.1	453	46	195	0.9	101	94	618	4.2	587	31
Italy	5,371	15.9	3,272	2,099	2,563	20.9	1,789	774	2,808	13.0	1,483	1,325	2,641	17.8	1,974	667
Spain	1,897	5.6	1,269	628	1,099	9.0	862	237	798	3.7	407	391	1,180	8.0	998	182
Portugal	286	0.8	180	106	121	1.0	92	29	165	0.8	88	77	149	1.0	119	30
Canada—French	483	1.4	290	193	134	1.1	84	50	349	1.6	206	143	108	0.7	75	33
Canada—Other	2,386	7.0	1,313	1,073	818	6.7	495	323	1,568	7.3	818	750	1,070	7.2	702	368
Mexico	171	0.5	107	64	72	0.6	52	20	99	0.5	55	44	[1] 1,169	7.9	921	248
Australia	123	0.4	80	43	46	0.4	30	16	77	0.4	50	27	40	0.3	23	17
Azores	292	0.9	169	123	116	0.9	80	36	176	0.8	89	87	102	0.7	74	28
All other countries	567	1.7	378	189	317	2.6	236	81	250	1.2	142	108	274	1.9	195	79

COUNTRY OF ORIGIN	URBAN POPULATION, 1930						RURAL-FARM POPULATION, 1930						RURAL-NONFARM POPULATION, 1930					
	Foreign white stock		Foreign-born white		Native white of for. or mx. parentage		Foreign white stock		Foreign-born white		Native white of for. or mx. parentage		Foreign white stock		Foreign-born white		Native white of for. or mx. parentage	
	Number	Per cent distribution	Number	Per cent distribution	Number	Per cent distribution	Number	Per cent distribution	Number	Per cent distribution	Number	Per cent distribution	Number	Per cent distribution	Number	Per cent distribution	Number	Per cent distribution
All countries	12,845	100.0	4,400	100.0	8,445	100.0	6,685	100.0	2,605	100.0	4,080	100.0	14,325	100.0	5,270	100.0	9,055	100.0
England	1,768	13.8	420	9.5	1,348	16.0	577	8.6	107	4.1	470	11.5	2,008	14.0	467	8.9	1,541	17.0
Scotland	503	3.9	135	3.1	368	4.4	150	2.2	25	1.0	125	3.1	529	3.7	125	2.4	404	4.5
Wales	160	1.2	28	0.6	132	1.6	34	0.5	5	0.2	29	0.7	201	1.4	34	0.6	167	1.8
Northern Ireland	305	2.4	51	1.2	254	3.0	119	1.8	21	0.8	98	2.4	359	2.5	83	1.6	276	3.0
Irish Free State	1,023	8.0	198	4.5	825	9.8	247	3.7	38	1.5	209	5.1	1,119	7.8	227	4.3	892	9.9
Norway	236	1.8	82	1.9	154	1.8	77	1.2	32	1.2	45	1.1	229	1.6	77	1.5	152	1.7
Sweden	528	4.1	176	4.0	352	4.2	152	2.3	48	1.8	104	2.5	558	3.9	219	4.2	339	3.7
Denmark	717	5.6	252	5.7	465	5.5	351	5.3	106	4.1	245	6.0	711	5.0	183	3.5	528	5.8
Netherlands	78	0.6	17	0.4	61	0.7	14	0.2	4	0.2	10	0.2	54	0.4	23	0.4	31	0.3
Switzerland	309	2.4	107	2.4	202	2.4	386	5.8	159	6.1	227	5.6	373	2.6	121	2.3	252	2.8
France	561	4.4	238	5.4	323	3.8	467	7.0	318	12.2	149	3.7	559	3.9	227	4.3	332	3.7
Germany	1,482	11.5	323	7.3	1,159	13.7	821	12.3	228	8.8	593	14.5	1,549	10.8	423	8.0	1,126	12.4
Poland	111	0.9	45	1.0	66	0.8	17	0.3	10	0.4	7	0.2	54	0.4	27	0.5	27	0.3
Czechoslovakia	64	0.5	25	0.6	39	0.5	15	0.2	8	0.3	7	0.2	106	0.7	55	1.0	51	0.6
Austria	166	1.3	84	1.9	82	1.0	31	0.5	16	0.6	15	0.4	157	1.1	76	1.4	81	0.9
Yugoslavia	128	1.0	75	1.7	53	0.6	65	1.0	24	0.9	41	1.0	857	6.0	433	8.2	424	4.7
Russia	170	1.3	85	1.9	85	1.0	10	0.1	5	0.2	5	0.1	73	0.5	32	0.6	41	0.5
Finland	36	0.3	25	0.6	11	0.1	50	0.7	28	1.1	22	0.5	161	1.1	110	2.1	51	0.6
Greece	213	1.7	148	3.4	65	0.8	26	0.4	14	0.5	12	0.3	455	3.2	337	6.4	118	1.3
Italy	2,143	16.7	1,015	23.1	1,128	13.4	1,455	21.8	614	23.6	841	20.6	1,773	12.4	934	17.7	839	9.3
Spain	414	3.2	222	5.0	192	2.3	780	11.7	518	19.9	262	6.4	703	4.9	359	6.8	344	3.8
Portugal	76	0.6	25	0.6	51	0.6	138	2.1	67	2.6	71	1.7	72	0.5	29	0.6	43	0.5
Canada—French	196	1.5	59	1.3	137	1.6	68	1.0	15	0.6	53	1.3	219	1.5	60	1.1	159	1.8
Canada—Other	1,080	8.4	380	8.6	700	8.3	293	4.4	71	2.7	222	5.4	1,013	7.1	367	7.0	646	7.1
Mexico	53	0.4	19	0.4	34	0.4	20	0.3	7	0.3	13	0.3	98	0.7	46	0.9	52	0.6
Australia	54	0.4	21	0.5	33	0.4	13	0.2	3	0.1	10	0.2	56	0.4	22	0.4	34	0.4
Azores	40	0.3	18	0.4	22	0.3	208	3.1	78	3.0	130	3.2	44	0.3	20	0.4	24	0.3
All other countries	231	1.8	127	2.9	104	1.2	101	1.5	36	1.4	65	1.6	235	1.6	154	2.9	81	0.9

[1] Made up largely of persons who would have been classified as "Mexicans" in 1930, rather than as foreign-born white.

TABLE 10.—PERSONS 10 YEARS OLD AND OVER ENGAGED IN GAINFUL OCCUPATIONS, BY SEX AND INDUSTRY GROUPS, FOR THE STATE, URBAN AND RURAL: 1930

[Figures taken from a preliminary tabulation by industries and subject to slight changes in the final report on occupations. Per cent not shown where less than 0.1]

INDUSTRY GROUP	Total	Male	Female	PER CENT DISTRIBUTION		URBAN POPULATION		RURAL-FARM POPULATION		RURAL-NONFARM POPULATION	
				Male	Female	Male	Female	Male	Female	Male	Female
Total population	91,058	53,161	37,897			18,910	15,554	9,949	6,847	24,302	15,996
Persons 10 years old and over	76,085	45,534	30,551			16,418	13,093	8,426	4,937	20,690	12,521
Gainful workers (persons reporting a gainful occupation)	42,885	36,959	5,926			12,937	3,057	6,987	645	17,035	2,224
Per cent of total population	47.1	69.5	15.6			68.4	19.7	70.2	10.2	70.1	13.9
Per cent of population 10 years old and over	56.4	81.2	19.4			78.8	23.3	82.9	13.1	82.3	17.8
GAINFUL WORKERS											
All industries	42,885	36,959	5,926	100.0	100.0	12,937	3,057	6,987	645	17,035	2,224
Agriculture	8,948	8,743	205	23.7	3.5	524	10	6,406	161	1,813	34
Farmers (owners and tenants)	3,528	3,396	132	9.2	2.2	135	2	2,971	112	290	18
Farm managers and foremen	278	265	13	0.7	0.2	18	1	215	11	32	1
Farm laborers	5,082	5,033	49	13.6	0.8	370	5	3,195	30	1,468	14
Wage workers	4,735	4,704	31	12.7	0.5	368	3	2,910	15	1,426	13
Unpaid family workers	347	329	18	0.9	0.3	2	2	285	15	42	1
Other occupations	60	49	11	0.1	0.2	1	2	25	8	23	1
Forestry and fishing	131	129	2	0.3		69	1	8		52	1
Forestry	121	119	2	0.3		67	1	8		44	1
Fishing	10	10				2				8	
Extraction of minerals	6,059	6,020	39	16.3	0.7	660	3	96	1	5,244	35
Coal mines	11	11				5				6	
Oil and gas wells	15	15				13				2	
Other mines and quarries	6,033	5,994	39	16.2	0.7	662	3	96	1	5,236	35
Manufacturing and mechanical industries	5,717	5,460	257	14.8	4.3	2,950	175	107	14	2,403	68
Building industry	1,962	1,956	6	5.3	0.1	1,285	4	43	1	628	1
Clay, glass, and stone industries	196	195	1	0.5		52	1	1		142	
Food and allied industries	373	336	37	0.9	0.6	224	28	7	2	105	7
Bakeries	139	124	15	0.3	0.3	81	11			43	4
Slaughter and packing houses	67	65	2	0.2		56	2	4		5	
Other food and allied industries	167	147	20	0.4	0.3	87	15	3	2	57	3
Automobile factories and repair shops	344	338	6	0.9	0.1	240	5	13		85	1
Automobile factories	14	12	2			7	2			5	
Automobile repair shops	330	326	4	0.9	0.1	233	3	13		80	1
Iron and steel industries	742	736	6	2.0	0.1	481	6	13		242	
Blast furnaces and steel rolling mills	5	5				4				1	
Other iron and steel industries	737	731	6	2.0	0.1	477	6	13		241	
Metal industries, except iron and steel	786	781	5	2.1	0.1	19		3		759	5
Paper, printing, and allied industries	213	188	25	0.5	0.4	128	16	5		55	9
Printing, publishing, and engraving	197	172	25	0.5	0.4	119	16	3		50	9
Paper and allied industries	16	16				9		2		5	
Independent hand trades	200	113	87	0.3	1.5	57	54	3	3	53	30
Other manufacturing industries	901	817	84	2.2	1.4	464	61	19	8	334	15
Chemical and allied industries	97	93	4	0.3	0.1	40	3	1	1	52	
Cigar and tobacco factories	20	19	1	0.1		18	1			1	
Clothing industries	109	67	42	0.2	0.7	40	35	3	2	24	5
Shoe factories	3	3				3					
Other leather industries	11	11				8		1		2	
Saw and planing mills	121	121		0.3		92		3		26	
Other woodworking and furniture industries	36	35	1	0.1		29	1			6	
Silk mills	1		1				1				
Other textile mills	3	2	1			2			1		
Electrical machinery and supply factories	34	33	1	0.1		24	1	1		8	
Rubber factories	8	6	2			5	1			1	1
Miscellaneous manufacturing industries	458	427	31	1.2	0.5	203	18	10	4	214	9
Transportation	7,017	6,673	344	18.1	5.8	2,889	158	135	18	3,849	168
Construction and maintenance of streets, roads, and sewers	599	580	19	1.6	0.3	166	4	32		382	15
Garages, greasing stations, and automobile laundries	509	494	15	1.3	0.3	200	7	17		268	8
Postal service	282	192	90	0.5	1.5	85	21	15	10	92	59
Steam and street railroads	4,499	4,452	47	12.0	0.8	1,729	31	41		2,682	16
Steam railroads	4,497	4,450	47	12.0	0.8	1,727	31	41		2,682	16
Street railroads	2	2				2					
Telegraph and telephone	548	394	154	1.1	2.6	174	82	7	7	213	65
Other transportation and communication	580	561	19	1.5	0.3	326	13	23	1	212	5
Trade	4,963	3,955	1,013	10.7	17.1	2,582	608	71	37	1,302	308
Banking and brokerage	358	270	88	0.7	1.5	188	56	6	4	76	28
Insurance and real estate	371	256	115	0.7	1.9	214	97		1	42	17
Automobile agencies and filling stations	498	461	37	1.2	0.6	318	26	6	8	137	8
Wholesale and retail trade, except automobiles	3,620	2,876	744	7.8	12.6	1,794	469	55	27	1,027	248
Other trade industries	121	92	29	0.2	0.5	68	20	4	2	20	7
Public service (not elsewhere classified)	885	736	149	2.0	2.5	335	60	22	9	379	80
Professional service	3,263	1,736	1,527	4.7	25.8	978	794	37	155	721	578
Recreation and amusement	554	398	156	1.1	2.6	213	105	11	2	174	49
Other professional and semiprofessional service	2,709	1,338	1,371	3.6	23.1	765	689	26	153	547	529
Domestic and personal service	4,543	2,246	2,297	6.1	38.8	1,342	1,122	89	246	815	929
Hotels, restaurants, boarding houses, etc.	2,346	1,383	963	3.7	16.3	844	468	8	40	531	455
Laundries and cleaning, dyeing, and pressing shops	438	258	180	0.7	3.0	198	133	1	4	59	43
Other domestic and personal service	1,759	605	1,154	1.6	19.5	300	521	80	202	225	431
Industry not specified	1,354	1,261	93	3.4	1.6	786	66	16	4	457	23

TABLE 11.—POPULATION BY AGE, COLOR, NATIVITY, AND SEX, FOR COUNTIES: 1930

COUNTY AND AGE (YEARS)	ALL CLASSES			NATIVE WHITE		FOREIGN-BORN WHITE		NEGRO	
	Total	Male	Female	Male	Female	Male	Female	Male	Female
Churchill	5,075	2,855	2,220	2,245	1,798	317	163	1	
Under 5	419	212	207	189	170				
Under 1	*88*	*46*	*42*	*39*	*53*				
5 to 9	527	291	236	266	209	3			
10 to 14	520	277	243	247	219	5	3		
15 to 19	459	237	222	214	195	2	3		
20 to 24	351	199	152	173	135	4	5	1	
25 to 29	333	182	151	134	119	25	13		
30 to 34	351	179	172	135	130	14	17		
35 to 44	728	423	305	280	232	83	40		
45 to 54	683	394	289	258	211	96	45		
55 to 64	431	301	130	236	102	49	16		
65 to 74	213	135	78	99	49	28	17		
75 and over	58	25	33	14	23	8	4		
Unknown	2		2		2				
Clark	8,532	4,786	3,746	3,833	3,076	300	155	77	73
Under 5	865	420	445	352	343			6	6
Under 1	*163*	*78*	*85*	*60*	*63*			*3*	*1*
5 to 9	874	431	443	351	374		2	7	5
10 to 14	745	381	364	334	314	1	3	1	3
15 to 19	662	345	317	299	285	8	1	1	3
20 to 24	672	342	330	284	283	10	12	3	5
25 to 29	674	365	309	285	254	13	13	7	4
30 to 34	667	343	324	268	269	14	13	8	5
35 to 44	1,418	848	570	648	455	77	42	18	24
45 to 54	1,046	689	357	535	276	78	35	16	10
55 to 64	569	388	181	302	145	57	17	7	4
65 to 74	243	180	63	136	48	37	10	1	2
75 and over	81	45	36	34	26	3	7	2	
Unknown	16	9	7	5	4	2			2
Douglas	1,840	1,083	757	671	549	253	106	1	1
Under 5	133	80	53	65	45	1			
Under 1	*26*	*15*	*11*	*13*	*9*				
5 to 9	173	95	78	79	69				
10 to 14	149	67	82	57	75	1			
15 to 19	153	85	68	70	60	1			
20 to 24	137	82	55	52	42	22	6		
25 to 29	120	68	52	41	39	16	4		
30 to 34	144	83	61	55	43	21	11		
35 to 44	309	185	124	101	86	58	29		
45 to 54	245	163	82	87	52	54	16		
55 to 64	157	110	47	48	20	40	16	1	
65 to 74	92	48	44	12	16	20	17		
75 and over	28	17	11	4	2	10	7		1
Unknown									
Elko	9,960	5,967	3,993	4,277	3,157	775	290	36	39
Under 5	852	441	411	370	329	1		2	2
Under 1	*159*	*67*	*83*	*56*	*61*				*1*
5 to 9	866	410	456	343	365	2	2	1	
10 to 14	838	443	395	376	341	5	4		
15 to 19	770	432	338	356	295	14	5	1	1
20 to 24	832	501	331	388	278	27	11	1	3
25 to 29	1,001	622	379	406	307	95	28	3	4
30 to 34	881	533	348	340	275	98	39	4	3
35 to 44	1,632	1,043	589	676	436	216	84	7	11
45 to 54	1,171	787	384	527	295	160	59	10	7
55 to 64	665	444	221	299	161	91	24	4	5
65 to 74	321	229	92	153	59	45	15	3	3
75 and over	127	80	47	43	15	21	19		
Unknown	4	2	2		1				
Esmeralda	1,077	681	396	496	317	152	56	3	2
Under 5	58	27	31	26	28				
Under 1	*8*	*4*	*4*	*4*	*4*				
5 to 9	58	27	31	26	30				
10 to 14	57	29	28	27	25		1		
15 to 19	71	37	34	36	30		2		
20 to 24	62	34	28	30	26	2	1		
25 to 29	59	38	21	27	18	4			
30 to 34	54	33	21	28	18	3	2		
35 to 44	153	93	60	66	46	21	11		1
45 to 54	197	134	63	84	45	41	15	3	1
55 to 64	173	120	53	75	36	45	15		
65 to 74	98	77	21	49	12	27	8		
75 and over	36	31	5	22	3	8	1		
Unknown	1	1				1			
Eureka	1,333	842	491	501	347	183	66		
Under 5	103	55	48	45	33				
Under 1	*18*	*7*	*11*	*4*	*6*				
5 to 9	117	64	53	53	40				
10 to 14	97	49	48	39	46				
15 to 19	82	46	36	33	34	5			
20 to 24	100	60	40	42	28	5	3		
25 to 29	137	87	50	42	38	25	4		
30 to 34	104	73	31	37	20	19	8		
35 to 44	240	162	78	76	55	42	14		
45 to 54	176	130	46	80	29	36	12		
55 to 64	88	64	24	38	11	22	8		
65 to 74	52	31	21	14	7	14	10		
75 and over	37	21	16	2	6	15	7		
Unknown									

COUNTY AND AGE (YEARS)	ALL CLASSES			NATIVE WHITE		FOREIGN-BORN WHITE		NEGRO	
	Total	Male	Female	Male	Female	Male	Female	Male	Female
Humboldt	3,795	2,288	1,507	1,487	1,104	418	176	22	14
Under 5	295	145	150	116	123		1	1	
Under 1	*62*	*33*	*29*	*25*	*20*			*1*	
5 to 9	344	181	163	155	123	3	1		4
10 to 14	273	136	137	118	110	3	4		1
15 to 19	286	158	128	126	113	2	1	1	2
20 to 24	281	165	116	113	94	17	8	4	
25 to 29	326	215	111	119	77	41	14	3	2
30 to 34	269	158	111	78	74	40	22	2	
35 to 44	633	408	225	198	153	134	43	6	2
45 to 54	527	351	176	218	122	97	41	3	
55 to 64	315	211	104	140	65	50	21	2	2
65 to 74	170	113	57	72	34	24	13		1
75 and over	62	37	25	27	13	4	6		
Unknown	14	10	4	7	3	3	1		
Lander	1,714	1,020	694	666	477	150	59	2	8
Under 5	154	71	83	48	54				2
Under 1	*111*	*48*	*63*	*34*	*48*				2
5 to 9	163	86	77	71	55	3	2		
10 to 14	116	58	58	47	50	1			1
15 to 19	120	53	67	37	54				
20 to 24	136	77	59	44	40	8	1	1	3
25 to 29	118	74	44	34	28	17	1		2
30 to 34	133	79	54	47	38	14	9		
35 to 44	263	168	95	115	69	26	12		
45 to 54	222	153	69	100	45	38	13		
55 to 64	169	122	47	77	28	27	11		
65 to 74	80	57	23	36	11	11	5	1	
75 and over	40	22	18	10	5	5	5		
Unknown									
Lincoln	3,601	2,220	1,381	1,802	1,273	186	49	2	1
Under 5	394	209	185	189	174				
Under 1	*71*	*39*	*32*	*34*	*32*				
5 to 9	367	196	171	186	165				
10 to 14	303	155	148	150	146				
15 to 19	254	138	116	136	111		1		
20 to 24	403	250	153	205	141	4		1	
25 to 29	393	265	128	188	120	13			
30 to 34	311	210	101	162	92	20	4		
35 to 44	541	368	173	256	158	69	9		1
45 to 54	349	241	108	186	89	42	16	1	
55 to 64	185	125	60	94	52	25	6		
65 to 74	74	44	30	34	22	10	8		
75 and over	26	18	8	15	3	3	5		
Unknown	1	1		1					
Lyon	3,810	2,228	1,582	1,511	1,190	468	178	6	1
Under 5	301	154	147	129	122		1		
Under 1	*58*	*31*	*27*	*26*	*22*				
5 to 9	387	201	186	182	158	1	2	1	
10 to 14	360	200	160	177	146	3	2		
15 to 19	321	179	142	153	115	8	7		
20 to 24	270	147	123	112	101	15	8		
25 to 29	274	168	106	96	85	39	6		
30 to 34	254	149	105	84	72	47	16		1
35 to 44	567	339	228	175	151	124	56	1	
45 to 54	545	349	196	197	127	124	40	2	
55 to 64	297	194	103	126	72	57	19	2	
65 to 74	171	110	61	59	29	41	14		
75 and over	63	38	25	21	12	9	7		
Unknown									
Mineral	1,863	1,192	671	735	381	174	42	2	2
Under 5	141	76	65	38	37				
Under 1	*33*	*15*	*18*	*6*	*14*				
5 to 9	140	66	74	47	40	1			1
10 to 14	126	62	64	45	45				
15 to 19	120	66	54	40	40	4			
20 to 24	128	73	55	50	33	4	2		
25 to 29	138	91	47	50	29	15	5		
30 to 34	131	88	43	56	25	10	6	1	
35 to 44	301	203	98	120	61	47	9		
45 to 54	285	221	64	148	32	42	9	1	
55 to 64	207	148	59	94	24	28	4		1
65 to 74	91	65	26	40	10	14	4		
75 and over	55	33	22	7	5	9	3		
Unknown									
Nye	3,989	2,476	1,513	1,667	1,080	503	186	9	10
Under 5	204	110	94	86	70				
Under 1	*34*	*21*	*13*	*15*	*10*				
5 to 9	271	128	143	100	115	2	2		
10 to 14	263	123	140	97	113	1	4		
15 to 19	304	163	141	132	106	3	2		
20 to 24	251	141	110	106	90	5	1		
25 to 29	252	145	107	90	81	14	9		1
30 to 34	236	141	95	90	73	34	10	1	
35 to 44	641	408	233	228	161	139	45		4
45 to 54	772	537	235	348	149	161	59	3	2
55 to 64	502	367	135	250	83	88	34	2	1
65 to 74	222	163	59	109	32	43	14	1	2
75 and over	69	49	20	22	6	12	6	2	
Unknown	2	1	1		1	1			

TABLE 11.—POPULATION BY AGE, COLOR, NATIVITY, AND SEX, FOR COUNTIES: 1930—Continued

COUNTY AND AGE (YEARS)	ALL CLASSES			NATIVE WHITE		FOREIGN-BORN WHITE		NEGRO	
	Total	Male	Female	Male	Female	Male	Female	Male	Female
Ormsby	2,221	1,247	974	918	773	132	73	11	2
Under 5	96	55	41	43	40	------	------	------	------
Under 1	*11*	*7*	*4*	*4*	*3*	------	------	------	------
5 to 9	187	103	84	79	67	2	------	1	------
10 to 14	198	92	106	70	80	------	------	------	------
15 to 19	180	81	99	57	71	1	1	------	------
20 to 24	142	81	61	66	52	4	------	------	------
25 to 29	142	101	41	77	34	5	2	1	------
30 to 34	153	89	64	68	56	6	1	1	------
35 to 44	317	188	129	147	112	22	7	2	2
45 to 54	358	218	140	161	118	28	13	2	------
55 to 64	221	117	104	89	83	20	14	3	------
65 to 74	148	81	67	50	40	23	22	------	------
75 and over	79	41	38	11	20	21	13	1	------
Unknown	------	------	------	------	------	------	------	------	------
Pershing	2,652	1,671	981	1,095	794	365	91	4	2
Under 5	215	110	105	90	86	------	------	------	------
Under 1	*43*	*18*	*25*	*12*	*20*	------	------	------	------
5 to 9	213	104	109	87	98	1	1	------	------
10 to 14	192	101	91	94	81	------	1	------	------
15 to 19	179	93	86	84	75	1	3	1	------
20 to 24	186	114	72	85	60	5	4	1	------
25 to 29	212	135	77	72	60	24	9	------	------
30 to 34	216	131	85	66	67	38	12	------	------
35 to 44	478	329	149	183	117	109	22	1	------
45 to 54	382	264	118	153	92	95	17	------	1
55 to 64	223	173	50	113	33	52	14	1	1
65 to 74	117	92	25	55	15	31	7	------	------
75 and over	39	25	14	13	10	9	1	------	------
Unknown	------	------	------	------	------	------	------	------	------
Storey	667	378	289	295	230	66	47	------	------
Under 5	36	24	12	23	11	------	------	------	------
Under 1	*6*	*5*	*1*	*4*	*1*	------	------	------	------
5 to 9	53	23	30	22	30	------	------	------	------
10 to 14	47	26	21	23	21	1	------	------	------
15 to 19	56	33	23	33	23	------	------	------	------
20 to 24	43	18	25	17	20	------	2	------	------
25 to 29	30	15	15	7	12	3	3	------	------
Storey—Con.									
30 to 34	35	18	17	12	9	4	6	------	------
35 to 44	86	50	36	34	31	14	4	------	------
45 to 54	127	83	44	60	41	23	3	------	------
55 to 64	77	49	28	36	19	13	8	------	------
65 to 74	48	23	25	18	10	3	12	------	------
75 and over	29	16	13	10	3	5	9	------	------
Unknown	------	------	------	------	------	------	------	------	------
Washoe	27,158	15,077	12,081	11,374	9,963	2,726	1,488	79	64
Under 5	1,624	835	789	749	714	4	4	1	1
Under 1	*290*	*141*	*149*	*129*	*134*	------	------	------	------
5 to 9	1,933	953	980	881	905	14	5	1	2
10 to 14	1,836	937	899	863	834	13	12	2	2
15 to 19	2,018	1,043	975	959	878	38	35	2	3
20 to 24	2,289	1,175	1,114	1,004	1,001	70	69	2	3
25 to 29	2,345	1,216	1,129	944	943	157	127	5	10
30 to 34	2,280	1,191	1,089	860	874	228	169	12	6
35 to 44	4,904	2,787	2,117	1,862	1,634	743	399	26	17
45 to 54	3,069	2,473	1,516	1,654	1,151	713	307	17	13
55 to 64	2,388	1,530	858	1,024	640	450	177	8	4
65 to 74	1,082	695	387	435	258	215	103	2	2
75 and over	463	239	224	136	128	81	80	1	1
Unknown	7	3	4	3	3	------	1	------	------
White Pine	11,771	7,150	4,621	5,139	3,931	1,415	467	22	20
Under 5	1,233	635	598	592	552	------	3	------	------
Under 1	*270*	*144*	*126*	*133*	*117*	------	------	------	------
5 to 9	1,177	609	568	570	522	2	8	------	------
10 to 14	942	483	459	458	440	2	7	2	1
15 to 19	840	412	428	389	400	13	13	------	------
20 to 24	1,002	542	460	461	424	36	22	1	------
25 to 29	1,202	703	499	541	431	86	47	------	2
30 to 34	1,093	714	379	468	297	185	60	1	5
35 to 44	1,951	1,382	569	730	416	518	128	7	3
45 to 54	1,397	1,002	395	535	273	344	103	5	5
55 to 64	631	463	168	273	118	155	43	3	4
65 to 74	217	148	69	89	45	51	22	3	------
75 and over	83	55	28	31	12	23	11	------	------
Unknown	3	2	1	2	1	------	------	------	------

TABLE 12.—POPULATION BY AGE, COLOR, NATIVITY, AND SEX, FOR RENO: 1930

AGE (YEARS)	ALL CLASSES			NATIVE WHITE		FOREIGN-BORN WHITE		NEGRO	
	Total	Male	Female	Male	Female	Male	Female	Male	Female
All ages	18,529	10,141	8,388	8,057	7,217	1,755	1,029	69	54
Under 5	967	498	469	483	458	2	3	1	------
Under 1	*183*	*88*	*95*	*86*	*92*	------	------	------	------
5 to 9	1,190	592	598	566	573	10	3	1	2
10 to 14	1,134	588	546	574	529	6	9	2	2
15 to 19	1,323	680	643	644	610	20	25	1	1
20 to 24	1,610	786	824	713	773	39	40	1	3
25 to 29	1,640	797	843	683	738	82	87	4	10
30 to 34	1,619	794	825	630	687	125	122	12	6
35 to 44	3,515	1,964	1,551	1,400	1,258	486	264	21	14
45 to 54	2,859	1,784	1,075	1,231	840	502	220	16	10
55 to 64	1,685	1,083	602	758	468	303	129	8	4
65 to 74	708	441	267	295	194	134	72	1	1
75 and over	273	132	141	78	86	46	54	1	1
Unknown	6	2	4	2	3	------	1	------	------

TABLE 13.—COMPOSITION OF THE POPULATION, BY COUNTIES: 1930

SUBJECT	THE STATE	Churchill	Clark	Douglas	Elko	Esmeralda	Eureka	Humboldt	Lander
SEX, COLOR, ETC.									
Total population	91,058	5,075	8,532	1,840	9,960	1,077	1,333	3,795	1,714
Male	53,161	2,855	4,786	1,083	5,967	681	842	2,288	1,020
Female	37,897	2,220	3,746	757	3,993	396	491	1,507	694
Native white	69,150	4,041	6,909	1,220	7,434	813	848	2,591	1,143
Male	38,712	2,245	3,833	671	4,277	496	501	1,487	666
Female	30,438	1,796	3,076	549	3,157	317	347	1,104	477
Native parentage	47,570	3,058	5,512	595	5,417	540	422	1,642	749
Foreign parentage	12,365	531	607	402	1,128	164	230	618	223
Mixed parentage	9,215	452	790	223	889	109	196	331	171
Foreign-born white	12,275	480	455	359	1,065	208	249	594	209
Male	8,583	317	300	253	775	152	183	418	150
Female	3,692	163	155	106	290	56	66	176	59
Negro	516	1	150	2	75	5	----------	36	10
Male	277	1	77	1	36	3	----------	22	2
Female	239	----------	73	1	39	2	----------	14	8
Other races	9,117	553	1,018	259	1,386	51	236	574	352
Per cent native white	75.9	79.6	81.0	66.3	74.6	75.5	63.6	68.3	66.7
Per cent foreign-born white	13.5	9.5	5.3	19.5	10.7	19.3	18.7	15.7	12.2
Per cent Negro	0.6	----------	1.8	0.1	0.8	0.5	----------	0.9	0.6
1920: Total population	77,407	4,649	4,859	1,825	8,083	2,410	1,350	3,743	1,484
Native white	55,897	3,607	3,802	1,096	5,716	1,777	928	2,526	976
Foreign-born white	14,802	577	710	385	1,351	569	333	724	264
Negro	346	12	60	4	34	21	----------	34	10
Per cent native white	72.2	77.6	78.2	60.1	70.7	73.7	68.7	67.5	65.8
Per cent foreign-born white	19.1	12.4	14.6	21.1	16.7	23.6	24.7	19.3	17.8
Per cent Negro	0.4	0.3	1.2	0.2	0.4	0.9	----------	0.9	0.7
CITIZENSHIP									
Males 21 years old and over	37,588	1,797	3,153	741	4,165	555	622	1,639	738
Native white—Native parentage	16,915	994	1,832	174	1,968	249	146	635	277
Native white—Foreign or mixed parentage	8,151	300	617	214	800	126	180	316	178
Foreign-born white	8,378	306	290	248	752	152	178	405	145
Naturalized	4,527	201	188	118	374	112	106	176	74
First papers	987	34	37	21	104	21	18	44	11
Alien	2,658	65	44	107	258	14	51	171	55
Unknown	206	6	21	2	16	5	3	14	5
Negro	242	----------	62	1	31	3	----------	20	1
Other races	3,902	197	352	104	614	25	118	263	137
Females 21 years old and over	23,206	1,282	2,110	465	2,331	266	300	909	396
Native white—Native parentage	11,487	720	1,262	116	1,213	125	70	403	154
Native white—Foreign or mixed parentage	6,153	258	447	176	565	74	110	217	101
Foreign-born white	3,521	157	146	105	276	53	66	168	57
Naturalized	2,291	104	109	78	177	41	53	96	43
First papers	111	5	8	1	8	----------	----------	2	----------
Alien	981	42	16	20	86	10	11	61	9
Unknown	138	6	13	6	5	2	2	9	5
Negro	197	----------	56	1	35	2	----------	7	5
Other races	1,848	147	199	67	242	12	45	114	79
SCHOOL ATTENDANCE									
Total 7 to 13 years, inclusive	10,451	725	1,122	234	1,185	78	148	437	189
Number attending school	9,997	688	1,063	224	1,137	75	140	419	181
Per cent attending school	95.7	94.9	94.7	95.7	95.9	----------	94.6	95.9	95.8
Total 14 and 15 years	2,752	217	260	59	311	32	36	110	40
Number attending school	2,577	197	215	58	282	31	33	97	38
Per cent attending school	93.6	90.8	94.2	----------	90.7	----------	----------	88.2	----------
Total 16 and 17 years	2,689	191	274	60	290	26	29	101	52
Number attending school	2,036	158	198	51	211	18	21	66	39
Per cent attending school	75.7	82.7	72.3	----------	72.8	----------	----------	65.3	----------
Total 18 to 20 years, inclusive	4,134	248	376	82	475	37	48	170	77
Number attending school	1,289	106	97	20	144	12	11	43	16
Per cent attending school	31.2	42.7	25.8	----------	30.3	----------	----------	25.3	----------
ILLITERACY									
Total 10 years old and over	76,085	4,129	6,793	1,534	8,242	961	1,113	3,156	1,397
Number illiterate	3,330	240	244	126	419	22	80	205	96
Per cent illiterate	4.4	5.8	3.6	8.2	5.1	2.3	7.2	6.5	6.9
Per cent illiterate in 1920	5.9	2.5	3.9	12.7	6.9	2.1	8.3	11.2	7.4
Native white	59,206	3,207	5,489	962	6,027	703	677	2,074	915
Number illiterate	130	6	15	----------	18	3	3	9	2
Per cent illiterate	0.2	0.2	0.3	----------	0.3	0.4	0.4	0.4	0.2
Foreign-born white	12,201	477	453	358	1,060	208	249	589	204
Number illiterate	909	27	11	12	102	8	20	21	24
Per cent illiterate	7.5	5.7	2.4	3.4	9.6	3.8	8.0	3.6	11.8
Negro	472	1	120	2	70	5	----------	31	8
Number illiterate	7	----------	2	----------	----------	----------	----------	----------	----------
Per cent illiterate	1.5	----------	1.6	----------	----------	----------	----------	----------	----------
MARITAL CONDITION									
Males 15 years old and over	41,915	2,075	3,554	841	4,673	598	674	1,826	805
Single	18,305	839	1,303	398	2,193	303	379	887	379
Married	20,053	1,088	1,957	395	2,089	227	257	812	345
Widowed	1,953	77	158	32	256	43	28	72	51
Divorced	1,574	67	131	16	130	23	10	52	30
Unknown	30	4	5	----------	5	2	----------	3	----------
Females 15 years old and over	27,108	1,534	2,494	544	2,731	306	342	1,057	476
Single	5,109	318	447	114	503	54	74	182	102
Married	18,232	1,069	1,760	369	1,873	203	207	725	301
Widowed	2,849	108	218	53	263	38	54	124	63
Divorced	911	38	67	8	92	11	7	26	9
Unknown	7	1	2	----------	----------	----------	----------	----------	1
URBAN AND RURAL									
Urban population	34,464	----------	5,165	----------	3,217	----------	----------	----------	----------
Urban-farm	*145*	----------	*61*	----------	*2*	----------	----------	----------	----------
Rural population	56,594	5,075	3,367	1,840	6,743	1,077	1,333	3,795	1,714
Rural-farm	16,296	2,685	1,134	773	2,805	93	288	908	401
Rural-nonfarm	40,298	2,390	2,233	1,067	3,938	984	1,045	2,887	1,313
1920: Urban population	15,254	----------	----------	----------	----------	----------	----------	----------	----------
Rural population	62,153	4,649	4,859	1,825	8,083	2,410	1,350	3,743	1,484

TABLE 13.—COMPOSITION OF THE POPULATION, BY COUNTIES: 1930—Continued

SUBJECT	Lincoln	Lyon	Mineral	Nye	Ormsby	Pershing	Storey	Washoe	White Pine
SEX, COLOR, ETC.									
Total population	3,601	3,810	1,863	3,989	2,221	2,652	667	27,158	11,771
Male	2,220	2,228	1,192	2,476	1,247	1,671	378	15,077	7,150
Female	1,381	1,582	671	1,513	974	981	289	12,081	4,621
Native white	3,075	2,701	1,116	2,747	1,691	1,889	525	21,337	9,070
Male	1,802	1,511	735	1,667	918	1,095	205	11,374	5,139
Female	1,273	1,190	381	1,080	773	794	280	9,963	3,931
Native parentage	2,416	1,701	787	1,774	1,116	1,210	259	14,221	6,151
Foreign parentage	303	583	164	591	294	435	170	4,172	1,741
Mixed parentage	356	417	165	382	281	244	87	2,944	1,178
Foreign-born white	235	646	216	689	205	456	113	4,214	1,882
Male	186	468	174	503	132	365	66	2,726	1,415
Female	49	178	42	186	73	91	47	1,488	467
Negro	3	7	4	19	13	6	----------	143	42
Male	2	6	2	9	11	4	----------	79	22
Female	1	1	2	10	2	2	----------	64	20
Other races	288	456	527	534	312	301	29	1,464	777
Per cent native white	85.4	70.9	59.9	68.9	76.1	71.2	78.7	78.6	77.1
Per cent foreign-born white	6.5	17.0	11.6	17.3	9.2	17.2	16.9	15.5	16.0
Per cent Negro	0.1	0.2	0.2	0.5	0.6	0.2	----------	0.5	0.4
1920: Total population	2,287	4,078	1,848	6,504	2,453	2,803	1,469	18,627	8,935
Native white	1,850	2,828	918	4,546	1,621	1,895	1,092	14,311	6,408
Foreign-born white	371	845	319	1,423	322	727	333	3,433	2,066
Negro	1	12	4	24	11	7	----------	69	43
Per cent native white	80.9	69.3	49.7	69.9	66.1	67.6	74.3	76.8	71.7
Per cent foreign-born white	16.2	20.7	17.3	21.9	13.1	25.9	22.7	18.7	23.1
Per cent Negro	----------	0.3	0.2	0.4	0.4	0.2	----------	0.4	0.5
CITIZENSHIP									
Males 21 years old and over	1,488	1,461	906	1,916	900	1,236	265	11,089	4,917
Native white—Native parentage	800	597	380	800	391	479	76	5,143	2,014
Native white—Foreign or mixed parentage	311	287	172	420	265	239	111	2,584	1,031
Foreign-born white	186	452	167	497	129	362	65	2,650	1,394
Naturalized	99	248	103	311	94	190	45	1,469	619
First papers	15	44	26	64	10	22	2	332	182
Alien	70	152	33	100	24	138	16	793	567
Unknown	2	8	5	22	1	12	2	56	26
Negro	2	5	2	9	10	3	----------	73	20
Other races	189	160	185	190	105	153	13	639	458
Females 21 years old and over	730	926	408	970	635	578	196	8,214	2,490
Native white—Native parentage	442	392	145	408	288	277	46	4,153	1,264
Native white—Foreign or mixed parentage	205	241	70	251	222	166	93	2,279	678
Foreign-born white	48	165	42	177	72	85	47	1,422	435
Naturalized	38	100	36	125	43	49	37	906	256
First papers	1	5	2	2	1	2	----------	67	7
Alien	7	57	1	40	5	29	9	414	164
Unknown	2	3	3	10	23	5	1	35	8
Negro	1	1	1	10	2	2	----------	55	19
Other races	34	127	150	124	51	48	10	305	94
SCHOOL ATTENDANCE									
Total 7 to 13 years, inclusive	450	547	186	367	281	295	69	2,687	1,451
Number attending school	438	519	170	342	270	291	66	2,566	1,408
Per cent attending school	97.3	94.9	91.4	93.2	96.1	98.6	----------	95.5	97.0
Total 14 and 15 years	102	135	43	123	76	85	21	769	353
Number attending school	101	123	35	114	74	61	21	736	331
Per cent attending school	99.0	91.1	----------	92.7	----------	----------	----------	95.7	93.8
Total 16 and 17 years	90	133	45	132	70	76	24	773	322
Number attending school	72	97	30	95	58	52	23	625	222
Per cent attending school	----------	72.9	----------	72.0	----------	----------	----------	80.9	68.9
Total 18 to 20 years, inclusive	183	171	78	173	99	112	35	1,260	510
Number attending school	39	55	23	57	50	26	18	485	87
Per cent attending school	21.3	32.2	----------	32.9	----------	23.2	----------	38.5	17.1
ILLITERACY									
Total 10 years old and over	2,840	3,122	1,592	3,514	1,938	2,224	578	23,601	9,361
Number illiterate	34	205	194	190	92	67	26	684	406
Per cent illiterate	1.2	6.6	12.3	5.4	4.7	3.0	4.5	2.9	4.3
Per cent illiterate in 1920	4.0	11.5	20.9	7.0	2.7	5.5	3.7	3.0	6.6
Native white	2,361	2,110	954	2,376	1,462	1,528	430	18,088	6,834
Number illiterate	1	4	----------	6	4	1	6	44	8
Per cent illiterate	----------	0.2	----------	0.3	0.3	0.1	1.4	0.2	0.1
Foreign-born white	235	642	215	685	203	454	113	4,187	1,869
Number illiterate	2	36	6	28	16	22	11	292	271
Per cent illiterate	0.9	5.6	2.8	4.1	7.9	4.8	9.7	7.0	14.5
Negro	3	6	3	10	12	6	----------	138	42
Number illiterate	----------	----------	----------	----------	----------	----------	----------	4	1
Per cent illiterate	----------	----------	----------	----------	----------	----------	----------	2.9	----------
MARITAL CONDITION									
Males 15 years old and over	1,660	1,673	988	2,115	997	1,356	305	12,352	5,423
Single	779	739	486	1,062	436	665	142	4,938	2,377
Married	796	799	421	810	434	558	130	6,338	2,627
Widowed	53	90	42	140	78	79	18	490	246
Divorced	32	74	39	102	49	54	15	581	169
Unknown	----------	1	----------	1	----------	----------	----------	5	4
Females 15 years old and over	877	1,089	468	1,136	743	676	226	9,413	2,996
Single	133	201	71	225	198	121	63	1,805	498
Married	660	723	318	726	370	470	116	6,100	2,242
Widowed	73	136	64	160	145	48	44	1,058	200
Divorced	11	29	14	25	30	37	3	448	56
Unknown	----------	----------	1	----------	----------	----------	----------	2	----------
URBAN AND RURAL									
Urban population	----------	----------	----------	----------	----------	----------	----------	23,037	3,045
Urban-farm	----------	----------	----------	----------	----------	----------	----------	*32*	----------
Rural population	3,601	3,810	1,863	3,989	2,221	2,652	667	4,121	8,726
Rural-farm	550	1,713	425	587	131	515	41	2,230	1,017
Rural-nonfarm	3,051	2,097	1,438	3,402	2,090	2,137	626	1,891	7,709
1920: Urban population	----------	----------	----------	----------	----------	----------	----------	15,254	----------
Rural population	2,287	4,078	1,848	6,504	2,453	2,803	1,469	3,373	8,935

TABLE 14.—COMPOSITION OF THE RURAL POPULATION, FARM AND NONFARM, BY COUNTIES: 1930

SUBJECT	THE STATE	Churchill	Clark	Douglas	Elko	Esmeralda	Eureka	Humboldt	Lander
Total rural population	56,594	5,075	3,367	1,840	6,743	1,077	1,333	3,795	1,714
RURAL-FARM									
SEX, COLOR, ETC.									
Total rural-farm population	16,296	2,685	1,134	773	2,805	93	288	908	401
Male	9,949	1,539	622	512	1,799	58	182	606	269
Female	6,347	1,146	512	261	1,006	35	106	302	132
Native white	11,443	2,116	958	405	1,986	67	196	509	210
Native parentage	7,363	1,520	806	164	1,423	45	94	277	127
Foreign or mixed parentage	4,080	596	152	301	563	22	102	232	83
Foreign-born white	2,605	316	27	200	348	13	53	243	70
Negro	17	1	3	1	2	1			
Other races	2,231	252	146	107	469	12	39	156	121
CITIZENSHIP									
Males 21 years old and over	6,561	915	312	368	1,237	36	134	442	199
Native white	3,876	654	248	158	836	21	84	189	92
Foreign-born white	1,888	193	14	149	266	10	41	195	54
Naturalized	854	129	9	54	98	6	26	66	16
Negro	10		1	1	1	1			
Females 21 years old and over	3,456	604	227	151	558	15	63	173	74
Native white	2,280	437	178	85	386	10	39	99	39
Foreign-born white	639	108	8	48	75	3	11	39	15
Naturalized	400	72	7	36	39	3	10	25	9
Negro	5		1		1				
AGE, ETC.									
Under 5 years	1,341	237	151	40	211	7	17	61	31
Under 1 year	*262*	*53*	*27*	*9*	*35*		*4*	*12*	*13*
5 to 9 years	1,592	299	157	58	238	10	23	92	42
10 to 14 years	1,585	330	137	65	250	13	27	65	24
15 to 19 years	1,506	268	131	80	256	10	20	62	24
20 to 24 years	1,225	161	70	71	250	6	28	59	42
25 to 29 years	1,205	158	73	49	290	4	27	75	34
30 to 34 years	1,110	149	52	68	216	8	13	68	39
35 to 44 years	2,413	381	124	125	404	11	52	167	62
45 to 54 years	2,151	364	120	107	332	11	37	132	40
55 to 64 years	1,316	224	75	77	202	9	30	71	38
65 to 74 years	625	92	39	27	116	1	10	46	19
75 years and over	222	20	5	6	29	3	4	10	6
Total 10 years old and over	13,363	2,149	826	675	2,356	76	248	755	328
Number illiterate	927	92	51	56	137	5	13	70	57
Per cent illiterate	6.9	4.3	6.2	8.3	5.8		5.2	9.3	17.4
Males 15 years old and over	7,582	1,078	391	427	1,418	42	145	493	217
Single	3,788	458	144	254	760	25	98	304	131
Married	3,215	556	215	153	538	15	41	164	69
Females 15 years old and over	4,196	741	298	183	679	21	76	197	87
Single	916	153	78	50	150	8	26	36	24
Married	2,884	535	202	113	475	13	40	139	56
RURAL-NONFARM									
SEX, COLOR, ETC.									
Total rural-nonfarm population	40,298	2,390	2,233	1,067	3,938	984	1,045	2,887	1,313
Male	24,302	1,316	1,298	571	2,402	623	660	1,682	751
Female	15,996	1,074	935	496	1,536	361	385	1,205	562
Native white	29,400	1,925	1,654	755	2,860	746	652	2,082	933
Native parentage	20,345	1,538	1,357	431	2,096	495	328	1,365	622
Foreign or mixed parentage	9,055	387	297	324	764	251	324	717	311
Foreign-born white	5,270	164	102	159	405	195	196	351	139
Negro	135		3	1	8	4		36	10
Other races	5,493	301	474	152	665	39	197	418	231
CITIZENSHIP									
Males 21 years old and over	17,371	882	799	373	1,735	519	488	1,197	539
Native white	11,013	640	554	230	1,073	354	242	762	363
Foreign-born white	3,805	113	73	99	297	142	137	210	91
Naturalized	2,036	72	46	64	153	106	80	110	58
Negro	66				4	2		20	1
Females 21 years old and over	9,372	678	452	314	872	251	237	736	322
Native white	6,916	541	340	207	671	189	150	521	216
Foreign-born white	1,329	49	26	57	95	50	55	129	42
Naturalized	841	32	21	42	58	38	43	71	34
Negro	44		2	1	2	2		7	5
AGE, ETC.									
Under 5 years	3,466	182	284	93	381	51	86	234	123
Under 1 year	*737*	*35*	*59*	*17*	*64*	*8*	*14*	*50*	*98*
5 to 9 years	3,621	228	250	115	346	48	94	252	121
10 to 14 years	3,073	190	222	84	299	44	70	208	92
15 to 19 years	2,832	191	186	73	260	61	62	224	96
20 to 24 years	3,188	190	209	66	328	56	72	222	94
25 to 29 years	3,509	175	169	71	416	55	110	251	84
30 to 34 years	3,230	202	161	76	372	46	91	201	94
35 to 44 years	6,488	347	321	184	691	142	188	466	201
45 to 54 years	5,386	319	216	138	424	186	139	305	182
55 to 64 years	3,180	207	125	80	242	164	58	244	131
65 to 74 years	1,639	121	65	65	119	97	42	124	61
75 years and over	665	38	23	22	58	33	33	52	34
Total 10 years old and over	33,211	1,960	1,699	859	3,211	885	865	2,401	1,069
Number illiterate	1,862	148	98	70	228	17	67	135	39
Per cent illiterate	5.6	7.5	5.8	8.1	7.1	1.9	7.7	5.6	3.6
Males 15 years old and over	19,146	997	900	414	1,916	556	529	1,333	588
Single	8,829	381	384	144	915	278	281	583	248
Married	8,671	532	448	242	837	212	216	648	276
Females 15 years old and over	10,992	793	568	361	996	285	266	860	389
Single	1,916	165	98	64	136	46	48	146	78
Married	7,540	534	402	256	722	190	167	586	245

TABLE 14.—COMPOSITION OF THE RURAL POPULATION, FARM AND NONFARM, BY COUNTIES: 1930—Continued

SUBJECT	Lincoln	Lyon	Mineral	Nye	Ormsby	Pershing	Storey	Washoe	White Pine
Total rural population	3,601	3,810	1,863	3,989	2,221	2,652	667	4,121	8,726
RURAL-FARM									
SEX, COLOR, ETC.									
Total rural-farm population	550	1,713	425	587	131	515	41	2,230	1,017
Male	309	1,025	231	365	90	326	22	1,334	660
Female	241	688	194	222	41	189	19	896	357
Native white	515	1,292	95	413	91	341	33	1,402	754
Native parentage	410	743	59	293	53	164	13	668	504
Foreign or mixed parentage	105	549	36	120	38	177	20	734	250
Foreign-born white	27	344	29	62	30	146	8	522	167
Negro	----------	2	1	1	1	1	----------	1	2
Other races	8	75	300	111	9	27	----------	305	94
CITIZENSHIP									
Males 21 years old and over	166	639	153	250	71	225	12	943	459
Native white	144	350	34	104	42	92	5	491	272
Foreign-born white	18	249	25	47	22	111	7	359	128
Naturalized	14	135	8	28	14	53	3	134	61
Negro	----------	2	1	----------	1	1	----------	----------	1
Females 21 years old and over	122	374	111	184	25	103	6	531	185
Native white	111	269	17	91	18	71	5	289	136
Foreign-born white	9	86	2	13	7	30	1	153	31
Naturalized	9	50	2	7	6	16	----------	85	24
Negro	----------	----------	----------	1	----------	----------	----------	1	1
AGE, ETC.									
Under 5 years	68	136	46	48	3	36	5	146	98
Under 1 year	*11*	*31*	*11*	*10*	----------	*6*	*1*	*19*	*20*
5 to 9 years	59	214	43	39	6	44	11	182	75
10 to 14 years	65	175	35	32	10	57	4	193	94
15 to 19 years	54	154	32	71	13	43	2	190	87
20 to 24 years	56	100	23	43	12	37	1	175	91
25 to 29 years	37	105	29	41	5	28	2	164	84
30 to 34 years	36	108	25	35	6	32	4	169	82
35 to 44 years	57	274	52	81	24	93	7	344	155
45 to 54 years	62	262	47	79	21	76	2	320	139
55 to 64 years	36	118	55	71	15	44	1	186	64
65 to 74 years	15	50	16	32	12	18	2	100	30
75 years and over	5	17	22	14	4	7	----------	52	18
Total 10 years old and over	423	1,363	336	500	122	435	25	1,902	844
Number illiterate	3	56	130	54	8	26	----------	136	33
Per cent illiterate	0.7	4.1	38.7	10.8	6.6	6.0	----------	7.2	3.9
Males 15 years old and over	205	744	174	300	82	252	13	1,080	521
Single	82	343	79	156	40	117	7	531	259
Married	113	337	81	110	25	114	5	403	216
Females 15 years old and over	153	444	127	168	30	126	8	629	229
Single	36	88	24	42	7	27	2	118	47
Married	106	312	76	103	20	89	5	436	164
RURAL-NONFARM									
SEX, COLOR, ETC.									
Total rural-nonfarm population	3,051	2,097	1,438	3,402	2,090	2,137	626	1,891	7,709
Male	1,911	1,203	961	2,111	1,157	1,345	356	1,169	4,786
Female	1,140	894	477	1,291	933	792	270	722	2,923
Native white	2,560	1,409	1,021	2,334	1,600	1,548	492	1,040	5,789
Native parentage	2,006	958	728	1,481	1,063	1,046	246	607	3,888
Foreign or mixed parentage	554	451	293	853	537	502	246	343	1,901
Foreign-born white	208	302	187	627	175	310	105	284	1,361
Negro	3	5	3	18	12	5	----------	6	21
Other races	280	381	227	423	303	274	29	561	538
CITIZENSHIP									
Males 21 years old and over	1,322	822	753	1,666	829	1,011	253	885	3,298
Native white	967	494	518	1,056	614	626	182	441	1,897
Foreign-born white	168	203	142	450	107	251	58	202	1,002
Naturalized	85	113	95	283	80	137	42	97	415
Negro	2	3	1	9	9	2	----------	2	11
Females 21 years old and over	608	552	297	836	610	475	190	452	1,490
Native white	536	304	198	568	492	372	134	258	1,159
Foreign-born white	39	79	40	164	65	55	46	68	270
Naturalized	29	50	34	118	37	33	37	31	133
Negro	1	1	1	9	2	2	----------	2	7
AGE, ETC.									
Under 5 years	326	165	95	156	93	179	31	135	852
Under 1 year	*60*	*27*	*22*	*24*	*11*	*57*	*5*	*19*	*187*
5 to 9 years	308	173	97	232	181	169	42	134	831
10 to 14 years	238	185	91	231	188	135	43	141	612
15 to 19 years	200	167	88	233	167	136	54	116	518
20 to 24 years	347	170	105	208	130	149	42	136	664
25 to 29 years	356	169	109	211	137	184	28	170	814
30 to 34 years	275	146	106	201	147	184	31	142	755
35 to 44 years	484	293	249	560	293	385	79	303	1,302
45 to 54 years	287	283	238	693	337	306	125	254	864
55 to 64 years	149	179	152	431	206	179	76	193	364
65 to 74 years	59	121	75	190	136	99	46	113	166
75 years and over	21	46	33	55	75	32	29	54	27
Total 10 years old and over	2,417	1,759	1,246	3,014	1,816	1,789	553	1,622	6,026
Number illiterate	31	149	64	136	84	41	26	183	346
Per cent illiterate	1.3	8.5	5.1	4.5	4.6	2.3	4.7	11.3	5.7
Males 15 years old and over	1,455	929	814	1,815	915	1,104	292	959	3,621
Single	697	396	407	906	396	548	135	448	1,682
Married	683	432	340	700	409	444	125	414	1,713
Females 15 years old and over	724	645	341	968	713	550	218	522	1,793
Single	97	113	47	183	191	94	61	74	275
Married	554	411	242	623	350	381	111	356	1,410

TABLE 15.—COMPOSITION OF THE POPULATION OF RENO: 1930

SUBJECT	Population
SEX, COLOR, ETC.	
Total population	18,529
Male	10,141
Female	8,388
Native white	15,274
Male	8,057
Female	7,217
Native parentage	10,298
Foreign parentage	2,833
Mixed parentage	2,143
Foreign-born white	2,784
Male	1,755
Female	1,029
Negro	123
Male	69
Female	54
Other races	348
Per cent native white	82.4
Per cent foreign-born white	15.0
Per cent Negro	0.7
1920: Total population	12,016
Native white	9,562
Foreign-born white	2,085
Negro	65
Per cent native white	79.6
Per cent foreign-born white	17.4
Per cent Negro	0.5

SUBJECT	Population
CITIZENSHIP	
Males 21 years old and over	7,641
Native white	5,656
Native parentage	3,755
Foreign or mixed parentage	1,901
Foreign-born white	1,713
Naturalized	1,073
First papers	201
Alien	396
Unknown	43
Negro	64
Other races	208
Females 21 years old and over	5,968
Native white	4,892
Native parentage	3,160
Foreign or mixed parentage	1,732
Foreign-born white	984
Naturalized	676
First papers	49
Alien	228
Unknown	31
Negro	48
Other races	44
SCHOOL ATTENDANCE	
Total 7 to 13 years, inclusive	1,654
Number attending school	1,563
Per cent attending school	94.5
Total 14 and 15 years	497
Number attending school	480
Per cent attending school	96.6
Total 16 and 17 years	500
Number attending school	413
Per cent attending school	82.6
Total 18 to 20 years, inclusive	855
Number attending school	364
Per cent attending school	42.6

SUBJECT	Population
ILLITERACY	
Total 10 years old and over	16,372
Number illiterate	167
Per cent illiterate	1.0
Per cent illiterate in 1920	2.1
Native white	13,194
Number illiterate	20
Per cent illiterate	0.2
Foreign-born white	2,766
Number illiterate	88
Per cent illiterate	3.2
Negro	119
Number illiterate	4
Per cent illiterate	3.4
MARITAL CONDITION	
Males 15 years old and over	8,463
Single	3,267
Married	4,424
Widowed	300
Divorced	468
Unknown	4
Per cent single	38.6
Per cent married	52.3
Females 15 years old and over	6,775
Single	1,347
Married	4,291
Widowed	765
Divorced	370
Unknown	2
Per cent single	19.9
Per cent married	63.3

TABLE 16.—COMPOSITION OF THE POPULATION, FOR INCORPORATED PLACES OF 2,500 TO 10,000: 1930

SUBJECT	Elko	Ely	Las Vegas	Sparks
SEX, COLOR, ETC.				
Total population	3,217	3,045	5,165	4,508
Male	1,766	1,704	2,866	2,433
Female	1,451	1,341	2,299	2,075
Native white	2,588	2,527	4,297	3,621
Native parentage	1,898	1,759	3,349	2,558
Foreign or mixed parentage	690	768	948	1,063
Foreign-born white	312	354	326	624
Negro	65	19	144	13
Other races	252	145	398	250
CITIZENSHIP				
Males 21 years old and over	1,193	1,160	2,042	1,620
Native white	859	876	1,647	1,139
Foreign-born white	189	204	203	376
Naturalized	123	143	133	165
Negro	26	8	61	7
Females 21 years old and over	901	815	1,431	1,263
Native white	721	647	1,191	993
Foreign-born white	106	134	112	217
Naturalized	80	99	81	114
Negro	32	11	53	4

SUBJECT	Elko	Ely	Las Vegas	Sparks
AGE, ETC.				
Under 5 years	260	283	430	376
Under 1 year	*51*	*63*	*77*	*69*
5 to 9 years	282	271	467	427
10 to 14 years	280	236	386	368
15 to 19 years	254	235	345	380
20 to 24 years	254	247	393	368
25 to 29 years	295	304	432	371
30 to 34 years	293	256	454	350
35 to 44 years	537	494	973	742
45 to 54 years	415	394	710	556
55 to 64 years	221	203	369	324
65 to 74 years	86	81	139	161
75 years and over	40	38	53	84
Total 10 years old and over	2,675	2,491	4,268	3,705
Number illiterate	54	27	95	198
Per cent illiterate	2.0	1.1	2.2	5.3
Males 15 years old and over	1,339	1,281	2,254	1,850
Single	518	436	775	692
Married	714	698	1,204	1,037
Females 15 years old and over	1,056	974	1,628	1,487
Single	217	176	271	266
Married	676	668	1,156	1,017

TABLE 17.—INDIANS, CHINESE, AND JAPANESE, 1910 TO 1930, AND MEXICANS, 1930, FOR COUNTIES

COUNTY	INDIANS			CHINESE			JAPANESE			MEXICANS
	1930	1920	1910	1930	1920	1910	1930	1920	1910	1930
The State	4,871	4,907	5,240	483	689	927	608	754	864	3,090
Churchill	449	412	231	10	17	9	29	23	48	63
Clark	261	214	233	16	9	16	82	62	23	657
Douglas	236	319	292	16	17	14	2	3	12	2
Elko	733	739	603	60	93	151	89	150	174	498
Esmeralda	24	35	628	-----	8	64	-----	-----	60	27
Eureka	91	60	121	2	14	30	4	15	6	135
Humboldt	325	360	647	34	78	162	24	21	122	183
Lander	263	206	94	13	13	24	8	15	44	68
Lincoln	13	26	114	7	18	32	14	20	119	250
Lyon	392	351	285	2	15	24	22	26	41	39
Mineral	439	535	-----	5	40	-----	11	32	-----	72
Nye	366	467	523	18	44	59	-----	-----	4	148
Ormsby	251	421	449	31	73	118	4	5	10	26
Pershing	110	112	-----	33	50	-----	5	12	-----	153
Storey	16	31	71	1	13	44	-----	-----	6	12
Washoe	751	498	750	195	155	155	61	107	150	431
White Pine	151	121	199	40	32	25	253	263	45	326

TABLE 18.—FOREIGN-BORN WHITE BY COUNTRY OF BIRTH, FOR COUNTIES AND FOR RENO: 1930

COUNTY OR CITY	Total foreign-born white	England	Scotland	Wales	Northern Ireland	Irish Free State	Norway	Sweden	Denmark	Switzerland	France	Germany	Austria	Yugoslavia	Russia	Finland	Greece	Italy	Spain	Portugal	Canada—French	Canada—Other	Azores	All other
COUNTIES																								
The State	12,275	994	265	67	155	463	191	443	541	387	783	974	176	592	122	163	499	2,563	1,099	121	134	818	116	649
Churchill	480	36	11	2	2	21	13	31	18	18	12	52	4	3	1	6	1	79	48	23	8	34	34	23
Clark	455	59	30	3	3	18	8	19	17	14	13	46	7	18	9	3	21	49	1	-----	11	60	-----	46
Douglas	359	6	-----	-----	2	6	4	3	30	32	62	158	-----	-----	-----	-----	-----	14	20	-----	2	7	1	3
Elko	1,065	70	42	6	13	33	10	43	38	15	102	53	5	11	5	12	15	195	207	6	4	46	3	41
Esmeralda	208	20	5	1	2	19	7	12	6	7	5	29	6	16	1	5	4	27	1	-----	2	23	-----	10
Eureka	249	27	5	2	3	10	1	2	3	13	50	6	1	-----	-----	2	-----	66	40	1	-----	11	-----	6
Humboldt	594	19	7	2	1	10	3	7	11	10	88	50	2	12	1	1	1	65	234	8	5	27	1	29
Lander	209	24	6	6	3	8	2	5	8	10	23	8	3	1	-----	1	1	7	59	4	3	17	3	7
Lincoln	235	34	9	-----	9	12	9	17	7	9	-----	13	6	13	-----	1	5	60	1	-----	1	11	-----	18
Lyon	646	26	5	1	6	10	8	11	16	45	27	44	5	6	2	-----	6	262	50	5	5	51	25	30
Mineral	216	18	6	-----	5	4	7	10	5	2	12	19	2	14	2	2	8	30	8	-----	7	23	1	31
Nye	689	79	18	5	14	58	21	29	12	13	13	50	23	71	4	30	12	91	23	5	8	54	-----	47
Ormsby	205	25	3	1	7	8	1	2	4	12	12	36	1	-----	4	-----	1	38	4	-----	11	28	1	6
Pershing	450	15	9	2	3	12	2	17	59	20	24	35	8	9	3	47	2	66	52	8	6	18	23	16
Storey	113	12	-----	-----	-----	18	-----	5	2	3	2	10	4	4	1	1	-----	36	-----	-----	1	10	-----	4
Washoe	4,214	334	92	21	48	166	58	154	255	142	256	206	80	65	79	23	100	1,248	164	59	48	306	23	197
White Pine	1,882	190	37	15	34	50	37	76	50	22	82	69	19	289	10	20	322	230	88	2	12	92	1	135
CITY																								
Reno	2,784	258	61	17	30	132	43	109	162	82	166	226	55	57	73	14	80	637	90	20	39	252	14	158

TABLE 19.—NATIVE WHITE OF FOREIGN OR MIXED PARENTAGE, BY COUNTRY OF BIRTH OF PARENTS, FOR COUNTIES AND FOR RENO: 1930

[Classified according to country of birth of father, except where the father is native and the mother foreign born, and then according to country of birth of mother]

COUNTY OR CITY	Total native white of foreign or mixed parentage	England	Scotland	Wales	Northern Ireland	Irish Free State	Norway	Sweden	Denmark	Switzerland	France	Germany	Austria	Yugoslavia	Russia	Finland	Greece	Italy	Spain	Portugal	Canada—French	Canada—Other	Azores	All other
COUNTIES																								
The State	21,580	3,359	897	328	628	1,926	351	795	1,238	681	804	2,878	178	518	131	84	195	2,808	798	165	349	1,568	176	725
Churchill	983	147	33	10	22	70	14	44	45	37	36	152	7	4	-----	3	-----	76	45	38	17	102	47	34
Clark	1,397	305	76	26	27	132	25	60	88	57	37	201	10	19	13	7	20	44	2	2	24	103	-----	119
Douglas	625	33	10	8	5	22	7	9	53	39	47	318	2	-----	-----	-----	-----	5	12	2	17	27	5	4
Elko	2,017	379	99	42	74	139	36	88	113	45	75	267	12	7	19	5	11	166	204	4	24	158	-----	50
Esmeralda	273	41	9	4	5	46	11	8	3	4	10	42	3	22	-----	10	2	11	-----	1	2	31	-----	8
Eureka	426	75	19	4	20	20	3	4	13	32	31	29	-----	-----	-----	-----	-----	130	13	-----	2	20	-----	11
Humboldt	949	91	27	8	27	58	12	20	38	28	90	139	5	-----	3	1	-----	49	253	7	14	49	1	29
Lander	394	65	16	9	20	44	12	5	13	15	24	27	2	-----	-----	-----	-----	22	55	5	16	26	12	6
Lincoln	659	218	39	35	20	40	12	25	53	23	8	71	1	-----	1	-----	2	39	-----	-----	5	32	-----	26
Lyon	1,000	101	26	2	24	72	3	20	37	71	34	109	5	4	3	-----	-----	287	22	6	16	95	45	27
Mineral	329	51	22	1	15	32	8	18	11	5	10	51	5	3	2	3	-----	33	9	-----	7	21	-----	22
Nye	973	140	51	12	43	191	16	26	20	10	18	116	20	49	3	14	1	98	6	6	17	80	-----	36
Ormsby	575	80	20	10	30	81	3	10	21	30	26	124	2	-----	5	-----	-----	26	12	1	26	52	2	14
Pershing	679	65	21	5	7	59	8	16	110	21	21	79	3	1	5	25	1	79	29	9	12	46	37	20
Storey	266	45	4	2	-----	82	-----	8	7	13	5	21	6	4	-----	-----	-----	47	-----	-----	1	20	-----	1
Washoe	7,116	962	267	84	203	682	118	258	385	192	274	908	70	32	72	6	41	1,456	102	83	112	555	25	229
White Pine	2,919	561	158	66	77	156	63	176	228	59	58	233	25	373	5	10	117	240	34	1	37	151	2	89
CITY																								
Reno	4,976	706	180	72	143	540	94	181	255	125	216	694	46	31	66	2	22	733	91	44	86	455	16	178

TABLE 20.—PERSONS 10 YEARS OLD AND OVER ENGAGED IN GAINFUL OCCUPATIONS, BY SEX AND INDUSTRY GROUPS, FOR COUNTIES: 1930

INDUSTRY GROUP	THE STATE			CHURCHILL COUNTY		CLARK COUNTY		DOUGLAS COUNTY		ELKO COUNTY		ESMERALDA COUNTY	
	Total	Male	Female	Male	Female	Male	Female	Male	Female	Male	Female	Male	Female
All industries	**42,885**	**36,959**	**5,926**	**1,839**	**250**	**3,212**	**512**	**709**	**74**	**4,236**	**598**	**531**	**78**
Agriculture	8,948	8,743	205	1,071	23	509	27	445	7	1,560	14	44	3
Farmers (owners and tenants)	3,528	3,396	132	609	19	277	8	136	5	446	11	21	3
Farm managers and foremen	278	265	13	11	------	12	1	5	------	110	2	2	------
Farm laborers	5,082	5,033	49	446	4	220	17	303	2	996	1	21	------
Wage workers	4,735	4,704	31	384	3	178	4	298	2	953	1	20	------
Unpaid family workers	347	329	18	62	1	42	13	5	------	43	------	1	------
Forestry and fishing	131	129	2	2	------	2	------	4	------	9	1	------	------
Extraction of minerals	6,059	6,020	39	66	1	371	2	10	------	312	1	259	11
Building industry	1,962	1,956	6	65	1	275	1	21	------	116	------	7	------
Clay, glass, and stone industries	196	195	1	1	------	91	------	------	------	3	------	------	------
Food and allied industries	373	336	37	28	------	29	3	9	------	12	1	------	------
Automobile factories and repair shops	344	338	6	8	------	37	1	1	------	41	1	2	------
Iron and steel industries	742	736	6	8	------	85	------	1	------	43	------	11	------
Metal industries, except iron and steel	786	781	5	2	------	4	------	------	------	------	------	1	------
Paper, printing, and allied industries	213	188	25	5	2	16	3	3	------	11	2	3	1
Independent hand trades	200	113	87	5	2	14	8	4	------	9	9	3	2
Other manufacturing industries	901	817	84	21	4	49	8	7	------	73	5	31	3
Construction and maintenance of streets, etc	599	580	19	59	------	70	1	21	------	48	------	12	------
Garages, greasing stations, etc	509	494	15	43	4	61	1	28	------	44	2	2	1
Postal service	282	192	90	12	6	14	10	6	1	18	15	4	2
Steam and street railroads	4,499	4,452	47	70	------	507	9	6	------	944	8	47	1
Telegraph and telephone	548	394	154	11	7	46	12	5	4	65	9	------	1
Other transportation and communication	580	561	19	23	------	64	------	11	------	59	1	6	1
Banking and brokerage	358	270	88	5	4	22	2	6	3	18	9	3	1
Insurance and real estate	371	256	115	8	2	54	6	------	------	8	------	3	------
Automobile agencies and filling stations	498	461	37	11	2	56	5	4	------	35	1	------	------
Wholesale and retail trade, except automobiles	3,620	2,876	744	110	28	273	69	43	11	231	63	30	8
Other trade industries	121	92	29	6	3	8	4	------	2	2	2	------	------
Public service (not elsewhere classified)	885	736	149	27	3	46	13	9	3	51	14	11	8
Recreation and amusement	554	398	156	12	4	39	23	------	------	23	22	1	------
Other professional and semiprofessional service	2,709	1,338	1,371	38	59	147	104	15	16	107	155	18	14
Hotels, restaurants, boarding houses, etc	2,346	1,383	963	32	20	143	95	19	11	139	106	10	9
Laundries and cleaning and pressing shops	438	258	180	7	3	24	26	2	3	22	10	2	2
Other domestic and personal service	1,759	605	1,154	22	68	64	70	17	13	75	140	5	8
Industry not specified	1,354	1,261	93	61	4	92	9	12	------	158	7	16	2

INDUSTRY GROUP	EUREKA COUNTY		HUMBOLDT COUNTY		LANDER COUNTY		LINCOLN COUNTY		LYON COUNTY		MINERAL COUNTY	
	Male	Female	Male	Female	Male	Female	Male	Female	Male	Female	Male	Female
All industries	**610**	**69**	**1,666**	**227**	**746**	**108**	**1,526**	**107**	**1,510**	**242**	**891**	**103**
Agriculture	201	6	626	12	247	10	246	3	872	20	160	15
Farmers (owners and tenants)	62	6	180	10	68	5	132	3	388	11	57	5
Farm managers and foremen	14	------	23	------	15	1	7	------	7	------	6	7
Farm laborers	214	------	417	------	157	1	106	------	474	9	95	2
Wage workers	203	------	403	------	157	1	102	------	420	8	83	2
Unpaid family workers	11	------	14	------	------	------	4	------	54	1	12	------
Forestry and fishing	------	------	4	------	3	------	------	------	2	------	6	------
Extraction of minerals	82	------	159	1	204	------	349	1	145	------	226	2
Building industry	13	------	30	------	15	------	33	------	27	------	188	1
Clay, glass, and stone industries	------	------	------	------	------	------	------	------	15	------	------	------
Food and allied industries	------	------	3	1	2	1	2	------	11	------	1	2
Automobile factories and repair shops	2	------	11	------	------	------	3	------	11	------	------	------
Iron and steel industries	------	------	16	------	3	------	10	------	15	------	12	------
Metal industries, except iron and steel	------	------	------	------	------	------	------	------	15	------	------	------
Paper, printing, and allied industries	2	------	5	1	2	------	4	------	6	------	3	------
Independent hand trades	------	2	------	1	3	1	2	------	4	7	2	------
Other manufacturing industries	1	------	20	1	9	------	11	2	15	------	5	3
Construction and maintenance of streets, etc	15	------	16	1	12	------	23	------	21	------	13	------
Garages, greasing stations, etc	14	------	24	------	17	1	16	------	21	------	8	------
Postal service	2	1	12	5	4	2	3	1	7	7	1	5
Steam and street railroads	95	1	320	1	48	1	563	3	67	------	67	------
Telegraph and telephone	4	1	60	12	1	2	16	3	16	5	2	1
Other transportation and communication	8	------	24	2	10	------	13	1	5	2	5	------
Banking and brokerage	3	------	11	3	2	2	2	1	6	4	1	------
Insurance and real estate	------	------	4	3	1	------	3	------	6	1	1	------
Automobile agencies and filling stations	2	------	12	------	3	------	2	------	10	------	3	------
Wholesale and retail trade, except automobiles	27	6	109	35	36	5	43	14	86	11	39	10
Other trade industries	------	------	1	------	1	------	1	------	1	1	1	------
Public service (not elsewhere classified)	15	2	36	4	13	2	12	2	23	4	41	5
Recreation and amusement	1	------	8	1	4	------	47	5	6	3	6	4
Other professional and semiprofessional service	10	22	47	47	17	28	32	23	34	59	14	14
Hotels, restaurants, boarding houses, etc	11	15	58	42	19	15	40	28	19	33	25	21
Laundries and cleaning and pressing shops	------	------	6	4	1	1	3	2	3	4	1	2
Other domestic and personal service	9	12	19	50	8	36	11	16	22	79	9	18
Industry not specified	3	1	25	------	61	1	36	2	19	2	51	------

TABLE 20.—PERSONS 10 YEARS OLD AND OVER ENGAGED IN GAINFUL OCCUPATIONS, BY SEX AND INDUSTRY GROUPS, FOR COUNTIES: 1930—Continued

INDUSTRY GROUP	NYE COUNTY		ORMSBY COUNTY		PERSHING COUNTY		STOREY COUNTY		WASHOE COUNTY		WHITE PINE COUNTY	
	Male	Female	Male	Female	Male	Female	Male	Female	Male	Female	Male	Female
All industries	1,935	259	670	204	1,257	163	239	35	10,317	2,361	5,065	536
Agriculture	325	13	72	2	302	10	15		1,310	25	648	15
Farmers (owners and tenants)	125	11	35	2	113	8	9		526	15	212	10
Farm managers and foremen	7		1		5	1			21		19	1
Farm laborers	193	1	35		179	1	6		761	7	410	4
Wage workers	191	1	35		179	1	6		730	5	362	3
Unpaid family workers	2								31	2	48	1
Forestry and fishing	16			1	1		2		70		8	
Extraction of minerals	1,029	4	39		407	5	118	1	371	2	1,873	8
Building industry	36		36		31		9		919	3	135	
Clay, glass, and stone industries									80	1	5	
Food and allied industries	10		9	1	7				190	25	23	3
Automobile factories and repair shops	9				11		1		165	4	36	
Iron and steel industries	12		6		7		6		369	6	132	
Metal industries, except iron and steel			2						10		747	5
Paper, printing, and allied industries	5		6	3	1		3		107	12	6	1
Independent hand trades	6	6	6	6	2	1	1	1	43	36	9	5
Other manufacturing industries	27	1	12		25	3	1		438	49	72	5
Construction and maintenance of streets, etc	34	1	51	12	46	1	1		106	2	32	1
Garages, greasing stations, etc	26		13	2	5		1		137	3	34	1
Postal service	9	7	10	3	8	3	1	1	63	13	18	8
Steam and street railroads	20		36	1	140	1	20		1,217	17	285	4
Telegraph and telephone	4	6	2	6	26	4	2	4	126	70	8	7
Other transportation and communication	36		7		15		2		220	9	53	3
Banking and brokerage	14	3	6	1	9	2	1	1	150	47	11	5
Insurance and real estate	4	3	2	1	1	1	1		145	88	15	10
Automobile agencies and filling stations	15	1	5		21				252	27	30	1
Wholesale and retail trade, except automobiles	108	30	53	16	58	11	20	4	1,310	363	300	60
Other trade industries	3		2		1			1	56	16	9	
Public service (not elsewhere classified)	29	13	96	25	14	3	12	4	249	33	52	11
Recreation and amusement	12	8	8	3	6	12		3	162	61	63	7
Other professional and semiprofessional service	37	52	89	63	28	29	15	10	588	553	102	123
Hotels, restaurants, boarding houses, etc	48	63	18	16	48	41	1	3	601	316	152	129
Laundries and cleaning and pressing shops	11	5	12	3	4	4			134	92	26	19
Other domestic and personal service	22	41	21	36	19	32	2	2	222	433	58	100
Industry not specified	28	2	51	3	14		4		507	55	123	5

TABLE 21.—POPULATION BY SEX, COLOR, AGE, ETC., FOR COUNTIES BY MINOR CIVIL DIVISIONS: 1930

COUNTY AND MINOR CIVIL DIVISION	Total population	SEX		COLOR		NATIVE WHITE			Foreign-born white	AGE (YEARS)								Rural-farm population
		Male	Female	White	Negro	Total	Native parentage	Foreign or mxd. par.		Under 5	5 to 14	15 to 24	25 to 34	35 to 44	45 to 64	65 and over	21 and over (incl. unkn.)	
Churchill County	5,075	2,855	2,220	4,521	1	4,041	3,058	983	480	419	1,047	810	684	728	1,114	271	3,079	2,685
Dixie precinct	49	30	19	48		46	43	3	2	4	8	5	2	7	18	3	35	44
Harmon precinct	253	144	109	248		224	163	61	24	17	68	47	24	28	56	13	134	253
Hazen precinct	328	209	119	311		258	172	86	53	29	73	46	49	56	64	11	201	155
New River precinct 1	623	369	254	572		495	380	115	77	39	121	105	85	99	133	41	393	338
New River precinct 2	432	246	186	412		362	280	82	50	43	95	80	53	57	88	16	245	228
New River precinct 3	576	303	273	574		523	395	128	51	37	102	87	84	82	146	38	385	98
New River precinct 4	506	278	228	491		454	348	106	37	38	112	78	56	72	127	23	308	234
New River precinct 5	696	370	326	696		655	543	112	41	59	125	119	114	84	149	46	433	2
St. Clair precinct	656	384	272	642		574	421	153	68	56	160	102	94	98	127	19	374	635
Stillwater precinct	630	335	295	216		182	116	66	34	56	110	96	81	94	130	45	381	383
West Side precinct	303	172	131	302	1	259	193	66	43	41	60	44	38	49	59	12	172	295
White Rock precinct	23	15	8	9		9	4	5			4	1	4	2	8	4	18	20
Clark County	8,532	4,786	3,746	7,364	150	6,909	5,512	1,397	455	865	1,619	1,334	1,341	1,418	1,615	324	5,263	1,134
Township 1, Nelson	42	33	9	42		37	31	6	5	1	5	7		5	20	4	32	
Township 2, Searchlight	137	92	45	122		107	80	27	15	6	14	19	13	23	47	15	105	18
Township 3, Crescent	28	20	8	13		12	9	3	1	1	3	5	3	4	10	2	23	5
Township 4, Goodsprings	454	273	181	324		296	227	69	28	54	89	53	80	83	79	16	282	36
Township 5, Las Vegas	5,952	3,348	2,604	5,158	150	4,794	3,754	1,040	364	517	1,012	859	1,005	1,119	1,209	216	3,952	191
Township 6, Moapa	302	166	136	125		122	101	21	3	35	52	53	53	37	62	10	182	115
Township 7, Logan	154	87	67	138		130	105	25	8	22	29	36	16	14	26	11	82	124
Township 8, Overton	448	237	211	428		419	350	69	9	63	127	91	55	44	50	18	192	228
Township 9, St. Thomas	274	144	130	273		267	228	39	6	37	78	50	29	31	34	15	120	156
Township 10, Bunkerville	290	151	139	290		283	243	40	7	51	82	58	36	26	28	8	115	43
Township 11, Mesquite	451	235	216	451		442	384	58	9	78	128	103	51	32	50	9	178	218
Douglas County	1,840	1,083	757	1,579	2	1,220	595	625	359	133	322	290	264	309	402	120	1,206	773
Centerville precinct	481	277	204	335	1	249	89	160	86	26	96	89	71	57	116	26	299	319
Gardnerville precinct	658	387	271	616	1	472	246	226	144	45	119	103	85	118	139	49	435	132
Genoa precinct	261	140	121	224		194	88	106	30	33	45	37	25	48	47	26	157	127
Minden precinct	440	279	161	404		305	172	133	99	29	62	61	83	86	100	19	315	195
Elko County	9,960	5,967	3,993	8,499	75	7,434	5,417	2,017	1,065	852	1,704	1,602	1,882	1,632	1,836	448	6,496	2,805
Bryan precinct	22	8	14	16		15	9	6	1	4	1	2	7	5	1	2	16	16
Butte Valley precinct	33	20	13	33		27	16	11	6	2	3	6	6	6	6	4	24	21
Carlin precinct	895	531	364	769		668	488	180	101	80	146	128	183	177	154	26	602	38
Cloverdale precinct	70	53	17	58		34	22	12	24	8	8	5	22	11	16		53	37
Clover Valley precinct	165	106	59	158		153	112	41	5	16	21	24	35	22	34	13	117	147
Columbia precinct	7	5	2	7		6	3	3	1	1			2		4		6	4
Contact precinct	285	180	105	272		248	207	41	24	30	47	38	65	44	49	12	195	156

TABLE 21.—POPULATION BY SEX, COLOR, AGE, ETC., FOR COUNTIES BY MINOR CIVIL DIVISIONS: 1930—Con.

COUNTY AND MINOR CIVIL DIVISION	Total population	SEX		COLOR		NATIVE WHITE			Foreign-born white	AGE (YEARS)								Rural-farm population
		Male	Female	White	Negro	Total	Native parentage	Foreign or mxd. par.		Under 5	5 to 14	15 to 24	25 to 34	35 to 44	45 to 64	65 and over	21 and over (incl. unkn.)	
Elko County—Con.																		
Deep Creek precinct	63	48	15	58	------	40	34	6	18	3	6	7	16	13	14	4	49	45
Elko precinct	3,511	1,974	1,537	3,085	67	2,732	1,985	747	353	286	602	571	646	569	682	155	2,282	94
Fort Halleck precinct	46	26	20	46	------	39	24	15	7	4	14	10	3	7	6	2	22	46
Halleck Station precinct	152	97	55	123	------	103	59	44	20	12	25	32	32	25	22	3	97	73
Huntington precinct	64	41	23	64	------	47	32	15	17	12	6	10	14	11	8	3	37	61
Island Mountain precinct	48	30	18	48	------	43	29	14	5	8	10	3	6	5	13	3	28	25
Jack Creek precinct	71	48	23	69	------	51	29	22	18	1	17	11	14	13	15	------	45	63
Jarbridge precinct	392	257	135	374	2	326	239	87	48	38	58	58	76	52	88	22	268	42
Lamoille precinct	247	150	97	241	------	198	113	85	43	16	48	36	37	38	55	17	164	196
Mardis precinct	62	44	18	62	------	47	43	4	15	3	14	7	11	12	12	3	42	62
Metropolis precinct	182	96	86	182	------	176	144	32	6	20	46	45	18	19	30	4	90	147
Midas precinct	130	82	48	130	------	104	77	27	26	8	18	17	14	26	38	9	94	45
Montello precinct	545	359	186	504	1	451	339	112	53	42	75	86	138	101	82	21	381	94
Mound Valley precinct	128	91	37	123	1	79	38	41	44	3	24	18	27	27	24	4	90	111
Mountain City precinct	79	46	33	78	------	71	54	17	7	7	14	12	10	15	16	5	49	50
North Fork precinct	138	102	36	136	------	96	70	26	40	7	17	22	35	18	30	9	103	116
North Ruby precinct	109	61	48	73	------	73	58	15	------	2	29	31	11	13	14	9	55	88
Owyhee precinct	444	226	218	41	------	41	38	3	------	58	118	83	49	46	71	18	209	381
Railroad precinct	25	19	6	25	------	19	8	11	6	3	4	5	4	3	6	------	15	24
Shafter precinct	57	44	13	25	1	25	21	4	------	3	5	7	15	16	11	------	45	8
South Fork precinct	200	135	65	185	------	158	114	44	27	12	25	29	39	33	45	17	146	199
South Ruby precinct	96	54	42	59	------	57	49	8	2	5	26	20	10	7	19	9	51	43
Starr Valley precinct	333	194	139	289	------	278	216	62	11	30	55	50	66	48	68	16	224	184
Tecoma precinct	19	9	10	11	------	9	6	3	2	2	7	3	3	4	------	------	9	------
Toano precinct	93	67	26	51	2	39	29	10	12	5	10	20	24	20	14	------	76	6
Tobar precinct	86	66	20	63	------	58	44	14	5	6	6	20	25	19	9	1	68	------
Tuscarora precinct	127	88	39	124	------	107	80	27	17	5	10	10	19	23	30	21	108	74
Wells precinct	792	451	341	700	1	641	456	185	59	81	158	135	146	140	103	29	468	54
West Wendover precinct	56	40	16	35	------	28	19	9	7	4	4	4	11	18	15	------	48	------
White Rock precinct	71	58	13	65	------	37	23	14	28	1	6	15	19	12	11	7	56	55
Ts. 31, 32, and 33, Rs. 63, 64, and 65	117	61	56	117	------	110	90	20	7	24	21	22	24	14	12	------	64	------
Esmeralda County	1,077	681	396	1,021	5	813	540	273	208	58	115	133	113	153	370	134	821	93
Fish Lake Valley precinct	130	90	40	109	3	91	64	27	18	4	18	17	21	26	37	7	98	68
Gilbert precinct	20	11	9	20	------	20	15	5	------	2	2	2	4	6	3	1	16	------
Goldfield precinct	692	417	275	684	2	531	325	206	153	32	75	84	55	94	251	101	529	13
Hornsilver precinct	35	23	12	28	------	22	14	8	6	2	2	1	------	3	18	9	30	------
Lida precinct	27	20	7	27	------	18	15	3	9	3	2	1	3	4	9	5	22	9
Millers precinct	74	53	21	55	------	48	40	8	7	6	5	12	13	11	25	2	58	3
Silver Peak precinct	99	67	32	98	------	83	67	16	15	9	11	16	17	9	27	9	68	------
Eureka County	1,333	842	491	1,097	------	848	422	426	249	108	214	182	241	240	264	89	922	288
Beowawe precinct	296	200	96	179	------	152	98	54	27	27	43	37	60	56	60	13	214	77
Diamond Valley precinct	41	22	19	41	------	30	11	19	11	2	8	10	4	6	9	2	26	36
Eureka precinct	711	429	282	662	------	497	214	283	165	52	116	101	128	130	126	58	484	89
Garrison precinct	23	10	13	14	------	10	1	9	4	2	3	9	3	------	6	------	13	23
Mineral Hill precinct	15	10	5	11	------	10	5	5	1	1	------	------	6	1	6	1	14	15
Palisade precinct	247	171	76	190	------	149	93	56	41	19	44	25	40	47	57	15	171	48
Humboldt County	3,795	2,288	1,507	3,185	36	2,591	1,642	949	594	295	617	567	595	633	842	232	2,548	908
Gold Run township	366	249	117	271	3	199	97	102	72	17	55	57	70	56	91	20	262	106
Jackson Creek township	48	35	13	45	------	28	19	9	17	2	8	9	9	7	10	3	32	43
Jungo precinct	77	62	15	36	10	35	30	5	1	1	10	15	23	14	12	2	61	1
McDermitt township	328	186	142	127	1	90	51	39	37	28	67	43	45	57	63	25	200	153
National township	16	12	4	16	------	14	10	4	2	------	1	2	------	3	7	3	14	4
Paradise township	400	237	163	368	1	278	149	129	90	35	69	57	49	61	100	28	253	202
Rebel Creek township	180	118	62	164	------	117	66	51	47	17	42	12	30	40	32	7	111	134
Sulphur precinct	42	29	13	29	------	24	19	5	5	2	8	5	5	8	10	3	30	------
Summit Lake township	229	163	66	210	------	135	70	65	75	12	42	28	40	39	50	18	161	187
Union township	2,109	1,197	912	1,919	21	1,671	1,131	540	248	181	315	339	324	348	467	123	1,424	78
Lander County	1,714	1,020	694	1,352	10	1,143	749	394	209	154	279	256	251	263	391	120	1,134	401
Argenta township	1,053	626	427	853	10	730	507	223	123	102	168	154	133	178	250	68	690	108
Austin township	661	394	267	499	------	413	242	171	86	52	111	102	118	85	141	52	444	293
Lincoln County	3,601	2,220	1,381	3,310	3	3,075	2,416	659	235	394	670	657	704	541	534	100	2,218	550
Atlanta precinct	4	3	1	4	------	4	3	1	------	------	1	1	1	------	1	------	3	4
Precinct 1, Caliente	1,026	624	402	947	2	891	678	213	56	108	180	164	210	163	165	26	658	6
Precinct 2, Panaca	451	253	198	451	------	431	352	79	20	50	121	64	65	66	67	18	242	1
Precinct 3, Pioche	868	515	353	853	1	784	632	152	69	90	172	157	158	124	142	25	518	28
Precinct 4, Alamo	289	154	135	289	------	279	237	42	10	49	75	54	43	24	30	14	132	215
Precinct 5, Hiko	81	49	32	77	------	75	58	17	2	6	11	20	11	10	18	5	50	71
Precinct 6, Clover Valley	158	132	26	84	------	74	61	13	10	7	10	35	61	26	18	1	136	34
Precinct 7, Eagle Valley	80	42	38	80	------	71	46	25	9	4	12	23	11	6	22	2	52	79
Precinct 8, Elgin	148	103	45	124	------	122	98	24	2	17	27	33	29	26	13	3	95	30
Precinct 9, Geyser	10	7	3	10	------	8	7	1	2	2	------	3	3	------	2	------	7	10
Precinct 10, Carp	119	81	38	63	------	55	44	11	8	21	14	23	30	18	12	1	74	30
Precinct 11, Tunnell	234	178	56	201	------	167	122	45	34	19	24	50	50	53	34	4	175	33
Precinct 12, Bristol	123	74	49	117	------	105	71	34	12	20	19	29	21	24	10	------	72	------
Precinct 13, Deerlodge	10	5	5	10	------	9	7	2	1	1	4	1	2	1	------	1	4	9
Lyon County	3,810	2,228	1,582	3,347	7	2,701	1,701	1,000	646	301	747	591	528	567	842	234	2,367	1,713
Canal precinct	400	234	166	365	1	321	237	84	44	30	87	66	63	55	82	17	246	189
Dayton precinct	358	230	128	340	------	217	87	130	123	19	55	52	50	61	94	27	256	119
East Mason Valley precinct	605	347	258	589	2	470	295	175	119	55	117	106	95	80	120	32	363	186
Ludwig-Artesia precinct	73	44	29	73	------	56	32	24	17	5	7	15	8	11	21	6	51	14
Plummer precinct	271	156	115	216	------	108	101	67	48	21	67	41	26	37	66	13	151	214
Silver City precinct	67	46	21	67	------	57	29	28	10	------	5	7	8	14	23	10	58	------
Simpson precinct	225	134	91	173	1	138	100	38	35	18	43	30	31	42	45	16	143	166
Smith Valley precinct	511	304	207	451	1	378	252	126	73	54	112	72	69	95	90	19	302	349
Spragg precinct	314	171	143	295	------	238	120	118	57	24	67	56	43	38	71	15	191	203
Wabuska-Thompson precinct	234	139	95	223	1	183	111	72	40	19	60	30	22	43	50	10	134	124
West Mason Valley precinct	752	423	329	555	1	475	337	138	80	56	127	116	113	91	180	69	492	149

TABLE 21.—POPULATION BY SEX, COLOR, AGE, ETC., FOR COUNTIES BY MINOR CIVIL DIVISIONS: 1930—Con.

COUNTY AND MINOR CIVIL DIVISION	Total population	SEX		COLOR		NATIVE WHITE			Foreign-born white	AGE (YEARS)								Rural-farm population
		Male	Female	White	Negro	Total	Native parentage	Foreign or mxd. par.		Under 5	5 to 14	15 to 24	25 to 34	35 to 44	45 to 64	65 and over	21 and over (incl. unkn.)	
Mineral County	1,863	1,192	671	1,332	4	1,116	787	329	216	141	266	248	269	301	492	146	1,314	425
Broken Hills precinct	19	11	8	19	------	18	14	4	1	1	2	3	3	1	9	------	15	------
Cambridge precinct	88	51	37	63	------	52	31	21	11	10	23	13	15	10	13	4	47	88
Candelaria precinct	16	9	7	16	------	13	9	4	3	------	3	1	------	5	3	4	12	------
Hawthorne precinct	757	497	260	694	1	600	422	178	94	48	104	114	127	139	177	48	535	13
Luning precinct	38	27	11	34	------	29	22	7	5	1	1	5	4	4	14	9	32	------
Mina precinct	395	270	125	320	2	260	188	72	60	26	53	37	53	73	131	22	302	3
Mount Montgomery precinct	42	34	8	26	1	16	9	7	10	3	------	6	14	5	11	3	38	8
Rawhide precinct	26	23	3	26	------	17	11	6	9	------	------	------	1	1	18	6	26	1
Shurz precinct	383	205	178	63	------	56	42	14	7	37	69	57	31	50	93	46	241	249
Simon precinct	36	27	9	36	------	29	24	5	7	3	4	5	8	8	7	1	26	------
Sweetwater precinct	63	38	25	35	------	26	15	11	9	12	7	7	13	5	16	3	40	63
Nye County	3,989	2,476	1,513	3,436	19	2,747	1,774	973	689	204	534	555	488	641	1,274	291	2,886	587
Ash Meadows precinct	140	87	53	104	------	97	78	19	7	16	26	28	15	24	25	6	80	33
Beatty precinct	239	165	74	209	------	179	129	50	30	8	21	16	17	38	108	31	201	17
Belmont precinct	52	33	19	40	------	34	20	14	6	------	6	7	8	9	20	1	41	44
Bonnie Clare precinct	19	11	8	19	------	18	13	5	1	2	1	1	6	3	4	2	15	------
Currant precinct	96	56	40	88	------	81	64	17	7	17	16	13	13	12	20	5	52	74
Duckwater precinct	73	43	30	54	------	45	28	17	9	5	8	12	7	15	18	8	52	53
Five Mile precinct	79	64	15	61	------	45	28	17	16	7	5	8	12	18	20	9	62	45
Hot Creek precinct	53	37	16	32	------	22	13	9	10	6	9	5	11	7	10	5	36	28
Ione precinct	164	92	72	116	------	94	58	36	22	9	25	26	12	20	44	28	112	44
Manhattan precinct	163	108	55	149	------	109	64	45	40	13	23	23	12	23	49	20	109	3
Pahrump precinct	39	31	8	33	------	29	24	5	4	2	1	8	3	5	19	1	29	13
Pioneer precinct	42	26	16	41	1	38	25	13	3	2	3	4	1	5	21	6	33	15
Quartz Mountain precinct	10	10	------	10	------	6	3	3	4	------	------	------	------	1	8	1	10	------
Round Mountain precinct	292	191	101	225	------	190	145	45	35	17	41	43	35	38	99	19	206	35
Sharp precinct	64	37	27	42	------	35	27	8	7	4	8	18	8	10	12	4	39	44
Smoky Valley precinct	54	28	26	23	------	20	16	4	3	3	9	13	10	4	9	6	32	49
Sunnyside precinct	60	35	25	59	------	58	48	10	1	7	13	12	11	8	9	------	32	60
Tonopah precinct	2,116	1,227	889	1,807	18	1,489	891	598	408	82	305	293	260	345	697	133	1,541	30
Tybo precinct	228	189	39	228	------	152	95	57	76	4	14	24	47	54	79	6	198	------
Wahmonie precinct	6	6	------	6	------	6	5	1	------	------	------	1	------	2	3	------	6	------
Ormsby County	2,221	1,247	974	1,896	13	1,691	1,116	575	205	96	385	322	295	317	579	227	1,535	131
Carson township	2,221	1,247	974	1,896	13	1,691	1,116	575	205	96	385	322	295	317	579	227	1,535	131
Pershing County	2,652	1,671	981	2,345	6	1,889	1,210	679	456	215	405	365	428	478	605	156	1,814	515
Humboldt township	564	399	165	455	------	361	259	102	94	40	80	70	116	130	102	26	411	136
Lake township	2,033	1,233	800	1,835	6	1,479	916	563	356	174	317	294	306	342	480	120	1,358	379
Rochester township	55	39	16	55	------	49	35	14	6	1	8	1	6	6	23	10	45	------
Storey County	667	378	289	638	------	525	259	266	113	36	100	99	65	86	204	77	461	41
Truckee River precinct	77	45	32	66	------	53	29	24	13	7	22	5	18	11	10	4	44	41
Virginia City precinct	590	333	257	572	------	472	230	242	100	29	78	94	47	75	194	73	417	------
Washoe County	27,158	15,077	12,081	25,551	143	21,337	14,221	7,116	4,214	1,624	3,769	4,307	4,625	4,904	6,377	1,545	19,303	2,230
Bald Mountain township	79	47	32	79	------	67	55	12	12	3	16	9	20	11	18	2	54	75
Duck Lake township	61	41	20	61	------	44	33	11	17	3	11	11	14	12	8	2	43	53
Gerlach township	441	318	123	368	------	280	192	88	88	23	48	64	109	91	91	15	342	117
Reno township	20,469	11,292	9,177	19,772	130	16,571	10,960	5,611	3,201	1,085	2,648	3,203	3,514	3,828	5,029	1,156	14,938	1,150
Sparks township	4,866	2,650	2,216	4,568	13	3,859	2,669	1,190	709	406	868	815	774	800	953	259	3,101	286
Verdi township	375	242	133	356	------	260	157	103	96	27	47	70	65	59	78	29	260	106
Wadsworth township	867	487	380	347	------	256	155	101	91	77	141	135	120	103	200	82	565	443
White Pine County	11,771	7,150	4,621	10,952	42	9,070	6,151	2,919	1,882	1,233	2,119	1,842	2,295	1,951	2,028	300	7,407	1,017
Baker precinct	227	137	90	219	------	196	154	42	23	21	45	44	35	20	42	11	128	165
Cherry Creek precinct	247	173	74	221	3	172	111	61	49	15	30	40	31	48	69	14	183	163
East Ely precinct	695	380	315	663	4	585	429	156	78	69	140	95	149	96	127	19	436	17
Ely precinct	3,264	1,855	1,409	3,082	19	2,667	1,837	830	415	299	537	527	594	532	640	132	2,123	139
Hamilton precinct	57	40	17	53	------	41	20	21	12	5	5	2	9	12	18	6	45	12
Kimberly precinct	1,007	760	247	911	------	592	357	235	319	90	97	145	294	242	130	9	767	------
Lund precinct	257	133	124	257	------	251	197	54	6	33	65	57	35	21	35	11	119	15
McGill precinct	3,017	1,817	1,200	2,851	15	2,327	1,529	798	524	341	598	481	567	463	527	40	1,809	59
Melvin precinct	52	33	19	47	------	34	24	10	13	------	10	2	17	7	13	3	40	30
Muncy precinct	131	91	40	131	------	121	82	39	10	15	23	19	27	19	24	4	79	70
Newark precinct	58	38	20	54	------	33	16	17	21	------	9	7	16	10	9	7	44	58
Parker precinct	46	28	18	44	------	44	40	4	------	8	6	8	11	6	5	2	29	33
Preston precinct	180	97	83	178	------	160	119	41	18	21	42	38	20	16	34	9	94	49
Ruth precinct	2,281	1,399	882	2,027	------	1,671	1,117	554	356	289	462	350	438	404	312	26	1,347	------
Taft precinct	108	72	36	93	------	78	52	26	15	8	28	10	27	15	18	2	69	97
Tippets precinct	62	33	29	45	------	33	24	9	12	11	12	4	13	12	7	3	37	42
U. S. Tungsten precinct	82	64	18	76	1	65	43	22	11	8	10	13	12	19	18	2	58	59

TABLE 22.—POPULATION BY SEX, COLOR, AGE, ETC., FOR INCORPORATED PLACES OF 1,000 TO 2,500: 1930

INCORPORATED PLACE	Total population	SEX		COLOR		NATIVE WHITE			Foreign-born white	AGE (YEARS)								Rural-farm population
		Male	Female	White	Negro	Total	Native parentage	Foreign or mixed par.		Under 5	5 to 14	15 to 24	25 to 34	35 to 44	45 to 64	65 and over	21 and over (incl. unkn.)	
Carson City	1,596	800	796	1,472	8	1,318	861	457	154	83	292	198	174	200	442	198	1,095	1
Fallon city	1,758	940	818	1,722	------	1,606	1,287	319	116	127	322	278	271	228	410	122	1,141	7
Lovelock city	1,263	712	551	1,134	5	963	620	343	171	111	203	174	174	195	314	92	835	4
Winnemucca city	1,989	1,112	877	1,828	20	1,597	1,072	525	231	167	306	319	293	327	446	119	1,331	12
Yerington city	1,005	574	431	794	3	670	483	187	124	83	161	161	158	127	231	84	664	6