

Table 7.—POPULATION OF COUNTIES, BY MINOR CIVIL DIVISIONS: 1940 TO 1960—Con.

"U" denotes an unincorporated place. For changes in boundaries, etc., between 1940 and 1950, see table 6 for this State in U. S. Census of Population: 1950, Vol. I or II. Total population of a place located in 2 or more minor civil divisions appears in table 8. Minor civil division figures for 1950 and 1940 do not necessarily add to county totals

Table with 12 columns: County and minor civil division, 1960, 1950, 1940, County and minor civil division, 1960, 1950, 1940, County and minor civil division, 1960, 1950, 1940. Rows are grouped by county: STEELE COUNTY, TOWNER COUNTY, WALSH COUNTY--Con., STUTSMAN COUNTY, TRAILL COUNTY, and WALSH COUNTY.

See footnotes at end of table, p. 19.

Number of Inhabitants

Table 7.—POPULATION OF COUNTIES, BY MINOR CIVIL DIVISIONS: 1940 TO 1960—Con.

["U"] denotes an unincorporated place. For changes in boundaries, etc., between 1940 and 1950, see table 6 for this State in U. S. Census of Population: 1950, Vol. I or II. Total population of a place located in 2 or more minor civil divisions appears in table 8. Minor civil division figures for 1950 and 1940 do not necessarily add to county totals]

County and minor civil division	1960	1950	1940	County and minor civil division	1960	1950	1940	County and minor civil division	1960	1950	1940
WELLS COUNTY.....	9,237	10,417	11,198	WELLS COUNTY--Con.				WILLIAMS COUNTY--Con.			
Berlin twp.....	121	153	186	Valhalla twp.....	117	146	202	Judson twp.....	73	66	102
Billodeau twp.....	178	150	201	Wells twp.....	235	282	269	Lindehl twp.....	58	96	140
Bowdon city ¹	259	248	343	Western twp.....	139	154	170	Marshall twp.....	82	102	142
Bremen twp.....	252	252	284	West Norway twp.....	111	157	228	Misouri Ridge twp.....	126	126	107
Bull Moose twp.....	117	121	167	West Ontario twp.....	120	146	146	Mont twp.....	74	91	138
Cathay twp.....	142	167	205	Woodward twp.....	100	86	169	Nesson Valley twp.....	17	40	74
Cathay village.....	110	209	189					New Home twp.....	69	113	156
Chaseley twp.....	163	186	221	WILLIAMS COUNTY.....	22,051	16,442	16,315	Oliver twp.....	60	80	89
Crystal Lake twp.....	93	127	172	Alamo village.....	182	192	214	Orthell twp.....	45	58	85
Delger twp.....	136	161	196	Athens twp.....	56	62	69	Pherrin twp.....	72	89	95
Fairville twp.....	141	175	173	Barr Butte twp.....	46	57	116	Pleasant Valley twp.....	301	100	145
Fessenden city ¹	920	917	902	Big Meadow twp.....	79	105	151	Rainbow twp.....	57	74	124
Forward twp.....	139	178	198	Big Stone twp.....	93	125	161	Ray city.....	1,049	721	579
Fran twp.....	170	210	356	Black Tail twp.....	32	34	87	Rock Island twp.....	39	86	111
Germantown twp.....	125	120	172	Blue Ridge twp.....	85	123	143	Round Prairie twp.....	113	147	166
Haaland twp.....	145	158	199	Bonetrail twp.....	90	102	126	Sauk Valley twp.....	224	221	287
Hamberg village.....	64	124	164	Brooklyn twp.....	70	105	118	Scoria twp.....	134	183	286
Hamburg twp.....	125	134	194	Brooklyn twp.....	171	222	160	South Meadow twp.....	85	86	88
Harvey city.....	2,365	2,337	1,851	Bull Butte twp.....	73	100	151	Springbrook twp.....	63	77	102
Hawksneast twp.....	79	109	117	Champion twp.....	53	78	85	Spring Brook village ¹²	35	51	77
Heimdahl twp.....	226	310	308	Climax twp.....	65	49	85	Stony Creek twp.....	314	295	377
Hillsdale twp.....	172	199	186	Cow Creek twp.....	74	90	164	Strandahl twp.....	83	102	133
Hurdsfield village.....	183	223	258	Dry Fork twp.....	69	89	86	Tioga city ¹²	2,087	456	385
Johnson twp.....	132	138	189	Dublin twp.....	25	37	40	Tioga twp.....	360	111	147
Igny twp.....	106	128	110	East Fork twp.....	51	54	52	Trenton twp.....	300	300	289
Manfred twp.....	234	259	331	Ellisville twp.....	91	146	176	Truax twp.....	70	101	120
Norway Lake twp.....	178	199	222	Epping village.....	151	158	154	Twelve Mile twp.....	155	205	207
Oshkosh twp.....	110	127	171	Equality twp.....	86	112	145	Tyrene twp.....	63	74	61
Pony Gulch twp.....	139	171	192	Farmvale twp.....	57	83	125	View twp.....	62	71	108
Progress twp.....	86	112	135	Golden Valley twp.....	80	76	134	West Bank twp.....	62	99	148
Rusland twp.....	131	148	162	Good Luck twp.....	74	111	100	Wheelock twp.....	57	93	116
St. Anna twp.....	114	121	146	Grenora city.....	448	525	425	Wheelock village.....	82	101	94
Silver Lake twp.....	98	112	136	Grenora twp.....	40	63	71	Wildrose city ¹²	361	430	472
South Cottonwood twp.....	125	174	159	Hanks village.....	78	115	192	Williston city ¹²	11,866	7,378	5,790
Speedwell twp.....	190	252	269	Hardscarable twp.....	79	70	91	Williston twp.....	487	422	489
Sykeston city.....	236	272	273	Hazel twp.....	105	125	189	Winner twp.....	104	123	145
Sykeston twp.....	131	165	192	Hefron twp.....	101	163	194	Unorganized territory.....	13	45	50
				Hofflund twp.....	45	58	87				

¹ BARNES.—Wimbleton village changed to city since 1950. Annexations to Valley City from unorganized part of county. Tower City village returned in Cass County only in 1950; the part of Tower City village in Barnes County had no population in 1960. Sibley village incorporated from part of Sibley Trail township.

² BENSON.—Part of Leeds township annexed to Leeds city. Esmond village changed to city since 1950. York village incorporated from part of York township. Part of North Viking township annexed to Meadok city.

³ BILLINGS.—Medora village incorporated from part of Medora township.

⁴ BOTTINEAU.—Parts of Whitterson township annexed to Bottineau city. Part of Haram St. city since 1950. Part of Richburg township annexed to Westhope city.

⁵ BOWMAN.—Bowman village changed to city since 1950.

⁶ BURKE.—Woburn village disincorporated and area annexed to Carter and Dale townships.

⁷ BURLINGHAM.—Annexations to Bismarck city from unorganized part of county and detachments from Bismarck city to unorganized part of county.

⁸ CASS.—Parts of Fargo, Reed, and Barnes townships annexed to Fargo city. Part of Barnes township annexed to South West Fargo city. Part of West Fargo village detached and area annexed to Barnes township. Kindred village changed to city since 1950. Leonard village incorporated from part of Leonard township.

⁹ CAVALIER.—North Olga and South Olga townships organized from Olga township.

¹⁰ DICKINSON.—Part of Bear Creek township annexed to Oakes City. Part of Fullerton village detached and area annexed to Maple township.

¹¹ DIVIDE.—Part of Coalfield township annexed to Noonan city and part of Noonan city detached and area annexed to Coalfield township. Part of Fillmore township annexed to Crosby city and part of Crosby city detached and area annexed to Fillmore township.

¹² DUNN.—Detachments from Halliday city to unorganized part of county. Halliday village changed to city since 1950. T. 142 N., R. 93 W., and part of T. 141 N., R. 93 W. organized as Myran township.

¹³ EYMONS.—T. 134 N., R. 77 W., organized as Prairie View township. Annexations to Linton city from unorganized part of county.

¹⁴ FOSTER.—Glenfield village incorporated from part of Glenfield township. Part of Garrison township annexed to Garrison city.

¹⁵ GOLDEN VALLEY.—Part of Beach township annexed to Beach city.

¹⁶ GRAND FORKS.—Gibby village incorporated from part of Gibby township. Emerado village incorporated from part of Chester township. Parts of Falconer and Grand Forks township annexed to Grand Forks city.

¹⁷ GRANT.—Part of Minnie township annexed to Elgin city and part of Elgin city detached and area annexed to Minnie township. Janesburg, Carl, and Carson townships disorganized.

¹⁸ HETTINGER.—Part of Mott township annexed to Mott city.

¹⁹ KIDDER.—Pettibone village incorporated from part of Pettibone township.

²⁰ LOGAN.—Gackle village changed to city since 1950. Part of Flim township annexed to Gackle city. Weigel township disorganized.

²¹ McINROSH.—Annexations to Lehr city from unorganized part of county.

²² McKENZIE.—Part of Schafer township annexed to Watford City village.

²³ McLEAN.—Annexations to Underwood village and Garrison city from unorganized part of county.

²⁴ MORTON.—Detachment from Mandan city to unorganized part of county. Part of Engelter township annexed to New Salem city. Part of Curlew township annexed to Glen Ullin city. De Vaul, Dettman, Fair Valley, Flasher, New Hope, Sims, and Sweet Briar townships disorganized.

²⁵ MOUNTRAIL.—Ross village incorporated from part of Ross township. Plaza village changed to city since 1950. Van Hook village disincorporated and area annexed to Van Hook township. Sanish village relocated since 1950. New Town city incorporated from part of Osborn township.

²⁶ PEMBINA.—Part of Walhalla township annexed to Walhalla city. Part of Cavalier city detached and area annexed to Cavalier township.

²⁷ PIERCE.—Annexations to Rugby city from unorganized part of county.

²⁸ RAMSEY.—Parts of Creel township annexed to Devils Lake city.

²⁹ RENNVILLE.—Glenburn village changed to city since 1950. Part of Ensign township annexed to Glenburn city.

³⁰ RICHLAND.—Colfax village incorporated from part of Colfax township. Part of Center township annexed to Wahpeton city. Barney village incorporated from part of Barney township. Wyndmere village changed to city since 1950.

³¹ ROLETTE.—Annexations to Rolla city from unorganized part of county. T. 161 N., R. 71 W., organized as Shell Valley township. Leonard township organized from part of T. 160 N., R. 71 W. Thorne village disincorporated and area annexed to Russell township.

³² SARCOENT.—Part of Whitestone Hill township annexed to Gwinner village. Forman town changed to city since 1950.

³³ SHERIDAN.—T. 149 N., R. 75 W., organized as New Germantown township. T. 149 N., R. 74 W., organized as Berlin township. T. 148 N., R. 74 W., organized as Fairview township. T. 148 N., R. 76 W., organized as Lincoln Dale township. Goodrich village changed to city since 1950. Lamont township disorganized.

³⁴ SIOUX.—Part of T. 130 N., R. 79 W., and T. 130 N., R. 80 W., organized as Fort Yates township. Golden Wealth township disorganized.

³⁵ STARK.—Annexations to Dickinson city from unorganized part of county and detachments from Dickinson city to unorganized part of county. Annexations to Richardson city from unorganized part of county. Simpson township disorganized.

³⁶ STUTSMAN.—Part of Homer township annexed to Jamestown city. Part of Courtenay township annexed to Courtenay village.

³⁷ TOWNER.—Bisbee village changed to city since 1950. Part of Cando township annexed to Cando city.

³⁸ TRAILL.—Part of Hillsboro township annexed to Hillsboro city.

³⁹ WASH.—Parts of Grafton township and Oakwood township annexed to Grafton city. Part of Kensington township annexed to Park River city.

⁴⁰ WARD.—Burlington village incorporated from part of Burlington township. Parts of Harrison township and Nedrose township annexed to Minot city. Surrey village incorporated from part of Surrey township.

⁴¹ WELLS.—Bowdon village changed to city since 1950. Part of Oshkosh township annexed to Fessenden city.

⁴² WILLIAMS.—Tioga village changed to city since 1950. Part of Williston township annexed to Williston city. Spring Brook village returned as Springbrook village in 1950. Part of Hazel township annexed to Wildrose city.

Table 8.—POPULATION OF ALL INCORPORATED PLACES AND OF UNINCORPORATED PLACES OF 1,000 OR MORE: 1940 TO 1960

["U" denotes an unincorporated place. Asterisk (*) denotes an incorporated place under 2,500 located in an urbanized area]

Place	County	1960	1950	1940	Place	County	1960	1950	1940
Abercrombie.....	Richland.....	244	244	215	Edmore.....	Ramsey.....	405	458	453
Adams.....	Walsh.....	360	411	355	Egeland.....	Towner.....	190	248	275
Alamo.....	Williams.....	182	192	214	Elgin.....	Grant.....	944	882	583
Alexander.....	McKenzie.....	269	302	415	Ellendale.....	Dickey.....	1,800	1,759	1,517
Alice.....	Cass.....	124	162	181	Elliott.....	Ransom.....	62	87	118
Almont.....	Morton.....	190	190	232	Emerado.....	Grand Forks.....	328
Alsen.....	Cavalier.....	228	114	312	Enderlin.....	Ransom.....	1,596	1,504	1,593
Ambrose.....	Divide.....	220	286	294	Epping.....	Williams.....	151	158	154
Amelia.....	Cass.....	117	127	104	Esmond.....	Benson.....	420	475	449
Andon.....	Slope.....	84	82	102	Fairdale.....	Walsh.....	126	131	187
Anamoose.....	McHenry.....	503	542	478	Fairmount.....	Richland.....	503	660	705
Aneta.....	Nelson.....	451	469	509	Fargo.....	Cass.....	46,662	38,256	32,580
Antler.....	Bottineau.....	210	217	254	Fessenden.....	Wells.....	920	917	902
Ardoch.....	Walsh.....	106	137	119	Fingal.....	Barnes.....	190	210	300
Argusville.....	Cass.....	118	126	145	Finley.....	Steele.....	808	671	677
Armegard.....	McKenzie.....	228	206	222	Flasher.....	Morton.....	515	413	387
Arthur.....	Cass.....	325	380	335	Flaxton.....	Burke.....	375	436	362
Ashley.....	McIntosh.....	1,419	1,423	1,345	Forbes.....	Dickey.....	138	204	268
Ayr.....	Cass.....	81	104	107	Fordville.....	Walsh.....	367	376	439
Balfour.....	McHenry.....	159	162	193	Forest River.....	Walsh.....	191	236	207
Balta.....	Pierce.....	165	196	263	Forman.....	Sargent.....	530	466	500
Bantry.....	McHenry.....	66	125	...	Fortuna.....	Divide.....	185	181	214
Barney.....	Richland.....	115	Fredonia.....	Logan.....	141	268	309
Bartlett.....	Ramsey.....	39	61	78	Fullerton.....	Dickey.....	181	206	184
Barton.....	Pierce.....	80	102	157	Gackle.....	Logan.....	523	604	537
Bathgate.....	Pembina.....	175	209	312	Galesburg.....	Trails.....	166	169	...
Beach.....	Golden Valley.....	1,460	1,461	1,178	Gardena.....	Bottineau.....	113	116	125
Beifield.....	Stark.....	1,064	1,051	870	Gardner.....	Cass.....	107	136	103
Benedict.....	McLean.....	129	127	167	Garrison.....	McLean.....	1,794	1,890	1,117
Bergen.....	McHenry.....	52	51	67	Gascoyne.....	Bowman.....	50	76	48
Berlin.....	La Moure.....	78	124	132	Gilby.....	Grand Forks.....	281
Berthold.....	Ward.....	431	459	428	Gladstone.....	Stark.....	185	224	278
Berwick.....	McHenry.....	56	71	92	Glenburn.....	Renville.....	363	281	190
Beulah.....	Mercer.....	1,318	1,501	942	Glenfield.....	Foster.....	129
Big Bend.....	McLean.....	39	207	...	Glen Ullin.....	Morton.....	1,210	1,324	976
Binford.....	Griggs.....	261	309	311	Golden Valley.....	Mercer.....	286	339	400
Bisbee.....	Towner.....	388	365	393	Golva.....	Golden Valley.....	162	174	...
Bismarck.....	Burleigh.....	27,670	18,640	15,496	Goodrich.....	Sheridan.....	392	448	476
Bottineau.....	Bottineau.....	2,613	2,268	1,739	Grafton.....	Walsh.....	5,885	4,901	4,070
Bowbells.....	Burke.....	687	806	787	Grand Forks.....	Grand Forks.....	34,451	26,836	20,228
Bowdon.....	Wells.....	259	348	348	Grandin.....	Cass.....	147	156	158
Bowman.....	Bowman.....	1,730	1,382	967	Grano.....	Renville.....	14	27	57
Braddock.....	Emmons.....	141	175	185	Granville.....	McHenry.....	400	404	443
Brinsmade.....	Benson.....	110	136	206	Grat Bend.....	Richland.....	164	169	198
Brocket.....	Ramsey.....	153	212	291	Granora.....	Williams.....	448	525	425
Bucyrus.....	Adams.....	60	111	117	Gwinner.....	Sargent.....	242	197	...
Buffalo.....	Cass.....	234	261	245	Hague.....	Emmons.....	197	328	442
Burlington.....	Ward.....	Halliday.....	Dunn.....	509	477	395
Butte.....	McLean.....	257	272	261	Hamburg.....	Wells.....	64	124	164
Buxton.....	Trails.....	321	387	404	Hamilton.....	Pembina.....	217	241	255
Calio.....	Cavalier.....	101	102	98	Hampden.....	Ramsey.....	71	203	193
Calvin.....	Cavalier.....	104	152	...	Hankinson.....	Richland.....	1,285	1,409	1,420
Cando.....	Towner.....	1,566	1,530	1,282	Hanks.....	Williams.....	78	115	192
Canton.....	Pembina.....	130	139	148	Hannaford.....	Griggs.....	277	313	405
Carpio.....	Ward.....	199	194	322	Hannah.....	Cavalier.....	253	257	261
Carrington.....	Foster.....	2,438	2,101	1,850	Hansboro.....	Towner.....	143	134	196
Carson.....	Grant.....	501	493	473	Harvey.....	Wells.....	2,365	2,337	1,851
Casselton.....	Cass.....	1,394	1,373	1,358	Hatton.....	Trails.....	856	991	933
Cathay.....	Wells.....	110	209	189	Havana.....	Sargent.....	206	267	305
Cavalier.....	Pembina.....	1,423	1,459	1,105	Haynes.....	Adams.....	111	145	210
Cayuga.....	Sargent.....	195	178	196	Hazelton.....	Emmons.....	451	453	500
Center.....	Oliver.....	476	492	509	Hazen.....	Mercer.....	1,222	1,230	662
Churchs Ferry.....	Ramsey.....	161	223	244	Hebron.....	Morton.....	1,340	1,412	1,267
Cleveland.....	Stutsman.....	169	181	246	Hettinger.....	Adams.....	1,769	1,762	1,138
Clifford.....	Trails.....	109	158	...	Hillsboro.....	Trails.....	1,278	1,331	1,338
Cogswell.....	Sargent.....	305	393	430	Hoople.....	Walsh.....	334	447	346
Coleharbor.....	McLean.....	210	315	...	Hope.....	Steele.....	390	470	474
Colfax.....	Richland.....	98	Horace.....	Cass.....	178	190	...
Columbus.....	Burke.....	672	525	506	Runter.....	Cass.....	446	417	414
Conway.....	Walsh.....	67	107	120	Hurdsfield.....	Wells.....	183	223	258
Cooperstown.....	Griggs.....	1,424	1,189	1,077	Inkster.....	Grand Forks.....	282	304	310
Courtenay.....	Stutsman.....	168	229	297	Jamestown.....	Stutsman.....	15,163	10,697	8,790
Crary.....	Ramsey.....	195	235	267	Jud.....	La Moure.....	156	175	202
Crosby.....	Divide.....	1,759	1,689	1,404	Karlsruhe.....	McHenry.....	221	282	289
Crystal.....	Pembina.....	372	429	428	Kathryn.....	Barnes.....	142	200	229
Davenport.....	Cass.....	143	150	147	Kenmare.....	Ward.....	1,696	1,712	1,528
Dawson.....	Kidder.....	206	280	263	Kensal.....	Stutsman.....	334	376	356
Dezey.....	Barnes.....	226	196	215	Kief.....	McHenry.....	97	135	159
Deering.....	McHenry.....	117	136	140	Killdeer.....	Dunn.....	765	698	650
Des Lacs.....	Ward.....	185	180	197	Kindred.....	Cass.....	580	504	450
Devils Lake.....	Ramsey.....	6,299	6,427	6,204	Knox.....	Benson.....	122	190	189
Dickey.....	La Moure.....	143	165	203	Kramer.....	Bottineau.....	175	198	220
Dickinson.....	Stark.....	9,971	7,469	5,839	Kulm.....	La Moure.....	664	707	734
Dodge.....	Dunn.....	226	251	234	Lakota.....	Nelson.....	1,066	1,032	907
Donnybrook.....	Ward.....	196	207	215	La Moure.....	La Moure.....	1,068	1,010	990
Douglas.....	Ward.....	210	236	313	Landa.....	Bottineau.....	110	132	149
Drake.....	McHenry.....	752	831	654	Langdon.....	Cavalier.....	2,151	1,838	1,546
Drayton.....	Pembina.....	940	875	688	Lankin.....	Walsh.....	303	287	283
Dunn Center.....	Dunn.....	250	246	238	Lansford.....	Bottineau.....	382	352	300
Dunseith.....	Rollette.....	1,017	713	719	Larimore.....	Grand Forks.....	1,774	1,374	1,222
Dwight.....	Richland.....	101	129	168	Larsen.....	Burke.....	62	59	79
Eckman.....	Bottineau.....	5	55	66	Lawton.....	Ramsey.....	159	211	210
Edgeley.....	La Moure.....	992	943	803	Leal.....	Barnes.....	70	72	102
Edinburg.....	Walsh.....	330	343	378					

Table 8.—POPULATION OF ALL INCORPORATED PLACES AND OF UNINCORPORATED PLACES OF 1,000 OR MORE: 1940 TO 1960—Con.

["U" denotes an unincorporated place. Asterisk (*) denotes an incorporated place under 2,500 located in an urbanized area]

Place	County	1960	1950	1940	Place	County	1960	1950	1940
Leeds	Benson	797	778	782	Regent	Hettinger	388	405	261
Lehr	Logan	381	394	536	Reynolds	Grand Forks	269	335	315
Leith	Grant	100	160	166	Rhams	Bowman	254	340	283
Leonard	Cass	232	Richardton	Stark	792	721	682
Lidgerwood	Richland	1,081	1,147	1,042	Riverdale (U)	McLean	1,055
Lignite	Burke	355	230	235	Robinson	Kidder	155	166	160
Linton	Emmons	1,826	1,675	1,602	Rock Lake	Towner	350	385	348
Lisbon	Ransom	2,093	2,031	1,997	Rogers	Barnes	119	150	174
Litchville	Barnes	345	408	430	Rolette	Rolette	524	451	460
Loma	Cavalier	20	53	256	Rolla	Rolette	1,398	1,176	1,008
Lorraine	Renville	54	70	74	Ross	Mountrail	167
Ludden	Dickey	59	96	150	Rugby	Pierce	2,972	2,907	2,215
Luverns	Steele	109	154	187	Ruso	McLean	31	37	65
McClusky	Sheridan	751	850	924	Russell	Bottineau	25	51	70
McHenry	Foster	155	189	250	Rutland	Sargent	308	309	305
McVillie	Nelson	551	626	548	Ryder	Ward	264	330	467
Maddock	Benson	741	741	691	St. John	Rolette	420	451	517
Makoti	Ward	214	219	212	St. Thomas	Pembina	660	566	503
Mandan	Morton	10,525	7,298	6,685	Sanborn	Barnes	263	324	366
Mantador	Richland	98	138	...	Sanish	Mountrail	63	507	455
Manvel	Grand Forks	313	278	209	Sarles	Cavalier	209	285	302
Mapleton	Cass	180	169	180	Sawyer	Towner	390	264	271
Marion	La Moure	309	272	242	Scranton	Ward	358	360	277
Marmarth	Slope	319	469	626	Selfridge	Bowman	371	343	329
Martin	Sheridan	146	171	228	Sentinel Butte	Sicoux	160	229	256
Max	McLean	410	465	423	Sharon	Golden Valley	251	312	371
Maxbass	Bottineau	218	259	215	Sheldon	Steele	221	267	281
Mayville	Trail	2,168	1,790	1,351	Sherwood	Ransom	360	421	390
Maza	Towner	31	82	66	Shyenne	Renville	423	469	431
Medina	Stutsman	545	564	500	Sibley	Eddy	22
Medora	Billings	133	Souris	Barnes	213	206	...
Mercer	McLean	154	214	...	South West Fargo	Bottineau	3,328	1,032	707
Merricourt	Dickey	66	105	153	Spring Brook ¹	Cass	35	51	77
Michigan City	Nelson	451	486	491	Stanley	Williams	1,795	1,486	1,058
Milnor	Sargent	658	674	677	Stanton	Mountrail	409	571	370
Milton	Cavalier	264	322	310	Starke	Mercer	223	229	295
Minnevaukan	Benson	420	443	521	Starkeweather	Ramsey	847	762	721
Minot	Ward	30,604	22,032	16,577	Steele	Kidder	612	733	994
Minto	Walsh	642	592	630	Strasburg	Emmons	491	602	647
Mohall	Renville	956	1,073	687	Streeter	Stutsman	309
Monango	Dickey	133	138	175	Surrey	Ward	236	272	273
Montpelier	Stutsman	97	105	133	Sykeston	Wells	72	101	140
Mooreton	Richland	164	161	146	Tagus	Mountrail	326	379	323
Mott	Hettinger	1,463	1,583	1,220	Tappen	Kidder	215	258	251
Mountain	Pembina	218	219	205	Taylor	Stark	211	270	276
Munich	Cavalier	213	248	216	Thompson	Grand Forks	2,087	456	385
Mylo	Rolette	103	110	89	Tioga	Williams	189	248	177
Napoleon	Logan	1,078	1,070	982	Tolley	Renville	291	281	172
Neches	Pembina	545	615	565	Tolna	Nelson	300	292	364
Nekoma	Cavalier	143	140	184	Tower City	Barnes	948	955	918
Newburg	Bottineau	158	105	119	Towner	McHenry	792	839	632
New England	Hettinger	1,095	1,117	895	Turtle Lake	McLean	255	368	357
New Leipzig	Grant	390	447	366	Underwood	Kidder	819	1,061	613
New Rockford	Eddy	2,177	2,185	2,017	Upham	McHenry	333	403	243
New Salem	Morton	986	942	875	Valley City	Barnes	7,809	6,851	5,917
New Town	Mountrail	1,586	Velva	McHenry	1,330	1,170	1,017
Niagara	Grand Forks	157	163	179	Venturia	McIntosh	148	190	257
Nome	Barnes	145	217	277	Verona	La Moure	162	189	201
Noonan	Divide	625	551	520	Voltaire	McHenry	70	72	101
Northwood	Grand Forks	1,195	1,182	1,063	Wabek	Mountrail	14	15	38
Oakes	Dickey	1,650	1,774	1,665	Wahpeton	Richland	5,876	5,125	3,747
Oberon	Benson	248	238	123	Wales	Cavalier	151	235	...
Omamee	Bottineau	11	60	217	Walhalla	Pembina	1,432	1,463	1,138
Oriska	Barnes	148	135	269	Warwick	Benson	204	155	224
Osnabrook	Cavalier	289	284	269	Washburn	McLean	993	913	901
Overly	Bottineau	65	90	125	Watford City	McKenzie	1,865	1,371	1,073
Page	Cass	432	482	428	Werner	Dunn	59	63	137
Palermo	Mountrail	188	150	178	West Fargo	Cass	93	159	117
Park River	Walsh	1,813	1,692	1,408	Westhope	Bottineau	824	575	460
Parshall	Mountrail	1,216	935	570	Wheelock	Williams	82	101	94
Pekin	Nelson	180	221	229	White Earth	Mountrail	208	218	272
Pembina	Pembina	625	640	703	Wildrose	Williams	361	430	472
Perth	Towner	73	124	145	Williston	Williams	11,866	7,378	5,790
Petersburg	Nelson	272	318	285	Willow City	Bottineau	494	595	524
Pettibone	Kidder	205	Wilton	Burleigh	739	796	851
Pick City	Mercer	101	294	...	Wimbledon	McLean	402	449	357
Pillsbury	Barnes	76	119	161	Wing	Burleigh	303	312	235
Pingree	Stutsman	151	161	167	Wishek	McIntosh	1,290	1,241	1,112
Pisak	Walsh	176	215	242	Wolford	Pierce	136	140	206
Plaza	Mountrail	385	389	360	Woodworth	Stutsman	221	207	245
Portal	Burke	351	409	499	Wyndmere	Richland	644	627	499
Portland	Trail	606	641	551	York	Benson	148
Powers Lake	Burke	633	565	464	Zap	Mercer	339	425	574
Rawson	McKenzie	28	32	72	Zealand	McIntosh	427	484	489
Ray	Williams	1,049	721	579					
Reeder	Adams	321	339	263					
Regan	Burleigh	104	129	149					

¹ Returned as Springbrook in 1950.

Table 9.—1960 POPULATION OF AREAS ANNEXED BETWEEN 1950 AND 1960 BY INCORPORATED PLACES HAVING 2,500 INHABITANTS OR MORE IN 1950

[Minus sign (-) denotes decrease]

Incorporated place	1960 population			1950 population, total	Increase, 1950 to 1960, in 1950 area	Incorporated place	1960 population			1950 population, total	Increase, 1950 to 1960, in 1950 area
	Total	In 1950 area	In annexed area				Total	In 1950 area	In annexed area		
Bismarck.....	27,670	26,736	934	18,640	8,096	Jamestown.....	15,163	13,250	1,913	10,697	2,553
Devils Lake.....	6,299	6,070	229	6,427	-357	Minot.....	30,604	27,001	3,603	22,032	4,969
Dickinson.....	9,971	9,626	345	7,469	2,157	Rugby.....	2,972	2,907	65	2,907	...
Fargo.....	46,662	37,015	9,647	38,256	-1,241	Valley City.....	7,809	7,525	284	6,851	674
Grafton.....	5,885	5,860	25	4,901	959	Wahpeton.....	5,876	5,732	144	5,125	607
Grand Forks.....	34,451	29,575	4,876	26,836	2,739	Williston.....	11,866	7,577	4,289	7,378	199

Table 10.—POPULATION OF URBANIZED AREAS: 1960 AND 1950

Area	1960	1950	Area	1960	1950	Area	1960	1950
FARGO-MOORHEAD (N. DAK.,-MINN.) URBANIZED AREA			The urbanized area includes the following minor civil divisions and parts of minor civil divisions: In North Dakota.....			In Minnesota.....		
The area.....	72,730	(¹)		Cass County (pt.).....	47,676		...	Clay County (pt.).....
In central cities.....	69,596	...	Fargo city.....	47,676	...	Dilworth village.....	2,102	...
Fargo.....	46,662	...	Fargo township (pt.).....	46,662	...	Moorhead city.....	22,934	...
Moorhead.....	22,934	...	Reed township (pt.).....	1,014	...	Moorhead township (pt.).....	18	...
Outside central cities.....	3,134	...						

¹ There was no urbanized area delineated for Fargo-Moorhead for the 1950 Census.

Table 11.—POPULATION OF STANDARD METROPOLITAN STATISTICAL AREAS: 1960 AND 1950

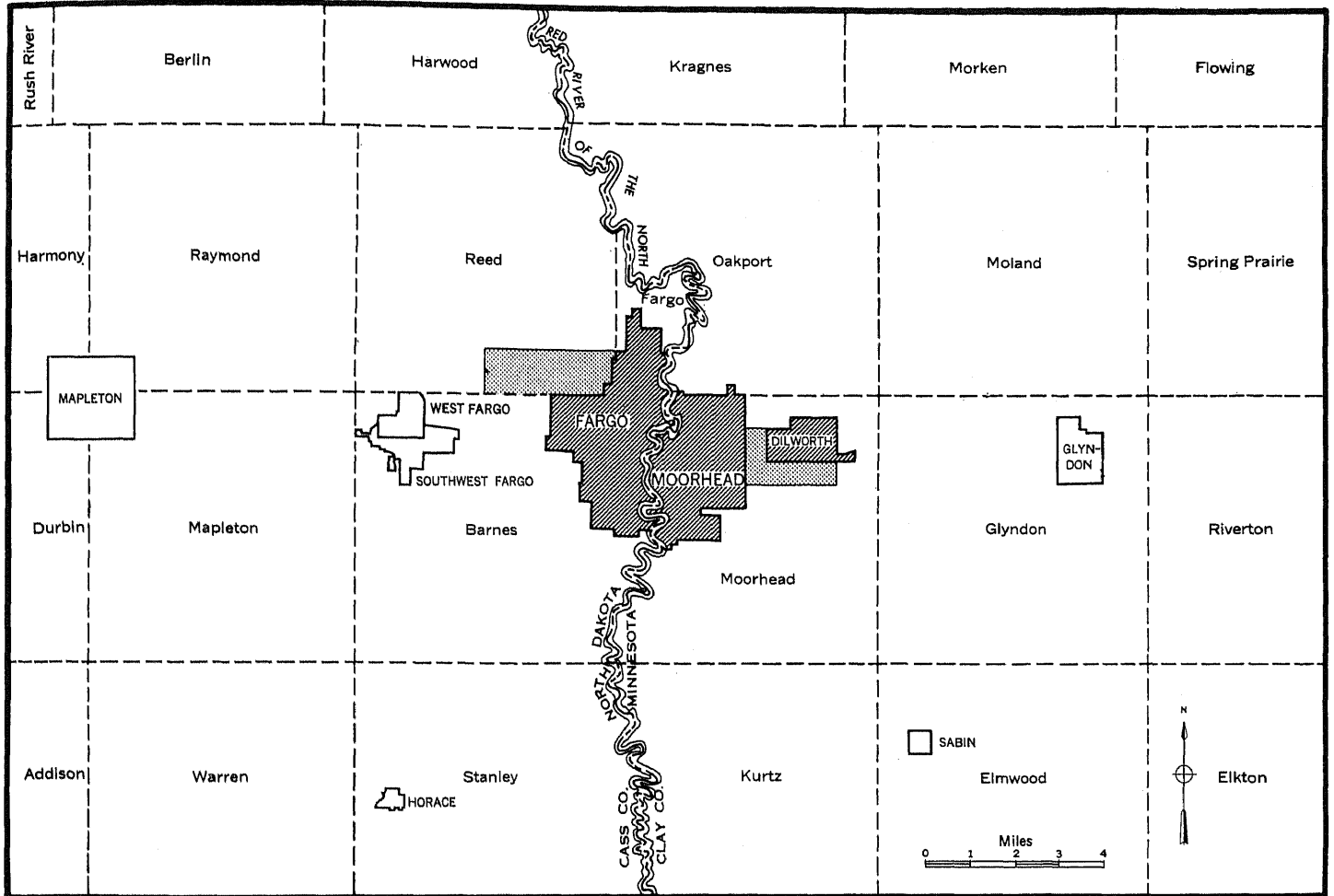
[Data relate to areas as defined for 1960. Minus sign (-) denotes decrease]

Standard metropolitan statistical area, central city, and other component areas	1960	1950	Increase	
			Number	Percent
FARGO-MOORHEAD, N. DAK.,-MINN.				
The area.....	106,027	89,240	16,787	18.8
In central cities.....	69,596	53,126	16,470	31.0
Fargo.....	46,662	38,256	8,406	22.0
Moorhead.....	22,934	14,870	8,064	54.2
Outside central cities.....	36,431	36,114	317	0.9
Cass County, N. Dak.....	66,947	58,877	8,070	13.7
Clay County, Minn.....	39,080	30,363	8,717	28.7



Table 12.—POPULATION OF THE STATE AND OF STANDARD METROPOLITAN STATISTICAL AREAS, BY TYPE OF RESIDENCE: 1960

Metropolitan-nonmetropolitan residence	Total	Urban			Rural		
		Total	Central city or cities	Other urban territory	Total	Places of 1,000 to 2,500	Other rural territory
The State.....	632,446	222,708	46,662	176,046	409,738	75,108	334,630
In standard metropolitan statistical area.....	66,947	51,004	46,662	4,342	15,943	1,394	14,549
Fargo-Moorhead.....	66,947	51,004	46,662	4,342	15,943	1,394	14,549
Not in standard metropolitan statistical area.....	565,499	171,704	...	171,704	393,795	73,714	320,081




FARGO-MOORHEAD URBANIZED AREA



COMPONENTS OF URBANIZED AREA

-  Incorporated Places
-  Unincorporated Area

BOUNDARY SYMBOLS

-  State Line
-  County Line
-  Minor Civil Division Line

Maps showing boundaries in detail are available at cost on request to the Bureau of the Census.